DOCUMENTS DEPARTMENT

ROOM

SAN FRANCISCO
PUBLIC LIBRARY

GOVERNMENT INFORMATION CENTER
SAN FRANCISCO PUBLIC LIBRARY

REFERENCE BOOK

Not to be taken from the Library

AUG 30 1985

SAN FRANCISCO PUBLIC LIBRARY

3 1223 04290 4822

Digitized by the Internet Archive
in 2012 with funding from
California State Library Califa/LSTA Grant

http://archive.org/details/statementofvote21982cali

5400
N6
1/2/82
General



DOCUMENTS DEPT.
MAY 4 1983
SAN FRANCISCO
PUBLIC LIBRARY

STATEMENT OF VOTE

General Election, November 2, 1982



Compiled By

MARCH FONG EU Secretary of State

DEDICATION

This November 2, 1982 Statement of Vote is dedicated to the memory of Robert G. Williams, data processing programmer analyst for the Secretary of State's Office from July 31, 1974 until December 10, 1982. Mr. Williams designed and programmed the Secretary of State's best-in-the-nation computer system for conducting the semi-official canvass of votes on election night, as well as the software for the subsequent official vote totals reported from the 58 counties in California. His many years of dedicated service to Californians will be remembered, and all those who worked with him over the years will miss his competence and expertise which were so greatly appreciated. His sudden death was a shock and loss to us all. We offer this Statement of Vote in his memory; it was the last program he worked on before his death.

DOCUMENTS DEPT.
SAN FRANCISCO
PUBLIC LIBRARY
*324.79
C122
Nov. 2,
1982

3 1223 04290 4822

Contents

Page

Dedication i

Contents iii

Preface v

Voter Registration Statistics, by County vi

Voter Participation Statistics, by County vii

Comparative Registration Statistics, 1912–1982 viii

Voter Registration Turnout and Participation in Statewide Elections, 1958–1982 and Methods of Counting Ballots ix

Signature Requirements for Qualifying Initiatives and Referendums, New Political Party Qualification and Summary of Measures Submitted at November 2, 1982 General Election x

Absentee votes cast for Governor and United States Senator (Selected Candidates) xi

STATEMENT OF VOTE

Summary of Votes Cast for State Offices and Measures 1

Partisan Offices

- Governor 5
- Lieutenant Governor 6
- Secretary of State 7
- State Controller 8
- State Treasurer 9
- Attorney General 10
- Member, State Board of Equalization 11
- United States Senator 13
- United States Representative in Congress 14
- State Senator 21
- Member of the State Assembly 24

Non-Partisan Offices

- Justices of the Supreme Court 35
- Justices of the Courts of Appeal 36
- Judges of the Superior Court 40
- State Superintendent of Public Instruction 42

Summary of Write-in Votes 43

Measures Submitted to Vote of Voters 44

Certificate of the Secretary of State 49

PREFACE

This Statement of Vote is prepared and issued pursuant to Section 17121, Elections Code.

I wish to thank those many individuals who assisted in compiling, editing, proofing and printing this document with its detailed vote information.

In particular, I wish to express my special appreciation to Edward Arnold Jr., Barbara J. Lee, Deirdre Avent, Ruby Blight Dragash, Deborah Smartt, Laurie Walker, and Dottie West of my elections staff, and to Jan Swital, and Valerie Bryan of my data processing staff, each of whom worked many long and tedious hours preparing and editing this document, as well as to Anne Price of my archives staff who designed and prepared the cover graphics.

March Fong Eu

MARCH FONG EU
Secretary of State

Voter Registration Statistics, by County

Counties	Democratic	Republican	American Independent	Libertarian	Peace and Freedom	Nonpartisan	Total
Alameda	374,865	140,104	6,486	3,161	4,038	65,966	594,620
Alpine	255	243	18	7	4	129	656
Amador	7,058	4,603	208	40	18	932	12,859
Butte	39,252	34,493	1,377	356	433	9,619	85,530
Calaveras	6,048	4,906	138	25	30	785	11,932
Colusa	3,382	2,553	72	12	21	362	6,402
Contra Costa	195,779	128,156	4,494	1,460	1,212	34,541	365,642
Del Norte	4,850	3,236	150	21	44	925	9,226
El Dorado	24,004	19,428	1,009	178	185	4,986	49,790
Fresno	133,274	78,054	2,947	446	708	15,137	230,566
Glenn	5,261	4,233	123	20	9	747	10,393
Humboldt	35,488	20,247	1,119	381	446	7,561	65,242
Imperial	17,352	10,455	387	39	95	2,567	30,895
Inyo	4,328	4,659	155	24	31	935	10,132
Kern	101,558	65,535	2,606	800	427	12,869	183,795
Kings	16,155	9,026	484	33	99	2,265	28,062
Lake	12,535	8,048	208	65	49	1,687	22,592
Lassen	5,886	3,396	186	24	24	1,040	10,556
Los Angeles	1,928,193	1,052,761	32,578	21,220	13,175	252,312	3,300,239
Madera	16,199	9,809	390	48	55	1,805	28,306
Marin	62,186	46,534	1,527	1,084	663	19,627	131,621
Mariposa	3,377	2,711	116	27	35	729	6,995
Mendocino	19,815	11,618	508	197	356	5,561	38,055
Merced	29,646	14,692	649	64	155	3,940	49,146
Modoc	2,565	2,032	66	10	35	300	5,008
Mono	1,851	2,093	94	19	29	771	4,857
Monterey	61,700	42,502	1,815	406	468	13,741	120,632
Napa	27,720	21,360	800	218	185	5,093	55,376
Nevada	15,557	14,740	455	541	146	3,539	34,978
Orange	413,226	486,105	11,312	14,609	2,591	93,443	1,021,286
Placer	35,882	26,102	1,140	357	230	6,424	70,135
Plumas	5,434	3,601	172	39	40	1,001	10,287
Riverside	154,452	128,811	4,881	1,930	988	28,196	319,258
Sacramento	262,898	136,773	6,125	1,684	1,781	39,040	448,301
San Benito	5,984	3,927	171	38	35	797	10,952
*San Bernardino	201,633	154,273	7,039	1,297	2,213	38,759	405,345
San Diego	408,959	400,450	15,510	6,629	3,111	117,562	952,221
San Francisco	238,327	73,111	3,646	4,218	3,685	54,082	377,069
San Joaquin	86,118	53,637	1,926	319	422	11,604	154,026
San Luis Obispo	39,219	38,779	1,558	465	398	9,316	89,735
San Mateo	160,569	101,538	3,519	1,575	1,088	31,805	300,094
Santa Barbara	78,199	64,525	2,576	902	746	21,997	168,945
Santa Clara	327,694	209,329	8,756	3,945	2,489	74,240	626,453
Santa Cruz	56,946	34,061	1,684	1,120	1,536	16,147	111,494
Shasta	33,251	22,704	954	228	230	5,808	63,175
Sierra	1,278	781	39	11	9	277	2,395
Siskiyou	11,495	7,568	381	72	101	1,869	21,486
Solano	62,557	29,642	1,459	342	357	11,038	105,395
Sonoma	92,850	57,347	2,296	781	1,658	20,213	175,145
Stanislaus	61,906	38,618	1,537	275	310	8,271	110,917
Sutter	11,767	10,481	337	77	54	1,805	24,521
Tehama	11,575	7,885	496	45	74	1,807	21,882
Trinity	3,727	2,490	155	41	31	823	7,267
Tulare	54,542	37,642	1,425	165	306	7,544	101,624
Tuolumne	11,256	7,802	273	60	82	17,731	21,246
Ventura	114,701	102,784	3,457	933	806	25,047	247,728
Yolo	36,019	19,649	949	278	361	7,214	64,470
Yuba	11,171	6,357	437	73	78	2,284	20,400
STATE TOTALS	6,147,774	4,028,999	145,375	73,434	48,985	1,110,657	11,557,355

* NOTE: San Bernardino actually increased its rolls by 131 voters from the October 1982 Report of Registration, but is unable to allocate those voters by party. Therefore, the sum of the parties is less than the total voters by that amount.

Voter Participation Statistics, by County

Counties	Precincts	Total Voting Age Population	Total Registered Voters	Precinct Voters	Absent Voters	Total Votes Cast	Percent Turnout Reg. Voters	Percent Turnout Eligible Population
Alameda	932	788,029	594,620	381,391	20,424	401,815	67.6	51.0
Alpine	5	892	656	376	48	424	64.6	47.5
Amador	28	15,929	12,859	9,587	882	10,469	81.4	65.7
Butte	177	116,073	85,530	58,604	4,759	63,363	74.1	54.6
Calaveras	30	18,161	11,932	9,211	1,113	10,364	86.9	57.1
Colusa	16	8,772	6,402	4,577	350	4,927	77.0	56.2
Contra Costa	718	462,677	365,642	242,712	15,152	257,864	70.5	55.7
Del Norte	16	12,956	9,226	6,017	677	6,694	72.6	51.7
El Dorado	108	70,548	49,790	32,128	2,923	35,051	70.4	49.7
Fresno	586	355,301	230,566	143,846	12,976	156,822	68.0	44.1
Glenn	22	14,161	10,393	7,567	678	8,245	79.3	58.2
Humboldt	125	79,614	65,242	44,819	4,060	48,879	74.9	61.4
Imperial	66	47,285	30,895	20,507	1,093	21,600	69.9	45.7
Inyo	29	12,954	10,132	7,179	798	7,977	78.7	61.6
Kern	358	281,557	183,795	120,101	8,426	128,527	69.9	45.6
Kings	46	43,835	28,062	17,381	1,193	18,574	65.8	42.1
Lake	40	32,567	22,592	15,657	1,367	17,024	75.4	52.3
Lassen	26	17,516	10,556	7,574	511	8,085	60.3	46.2
Los Angeles	6,370	5,083,650	3,300,239	2,178,502	122,553	2,301,055	69.7	45.3
Madera	56	45,417	28,306	17,573	1,850	19,423	68.6	42.8
Marin	300	163,325	131,621	91,208	9,363	100,571	76.4	61.6
Mariposa	34	9,320	6,995	5,182	682	5,864	83.8	62.9
Mendocino	66	47,400	38,055	25,303	1,845	27,148	71.3	57.3
Merced	85	83,994	49,146	31,814	2,259	34,073	69.3	40.6
Modoc	20	6,444	5,008	3,844	305	4,149	82.8	64.4
Mono	13	6,454	4,857	3,021	359	3,380	69.6	52.4
Monterey	178	170,458	120,632	72,307	7,602	79,909	66.2	46.9
Napa	131	72,783	55,376	37,284	3,654	40,938	73.9	56.2
Nevada	84	46,217	34,978	23,902	3,008	26,910	76.9	83.5
Orange	2,066	1,335,154	1,021,286	660,472	35,433	695,905	68.1	52.1
Placer	142	91,015	70,135	47,557	3,761	51,318	73.2	56.4
Plumas	27	12,994	10,287	7,257	787	8,044	78.2	61.9
Riverside	564	494,198	319,258	205,975	21,119	227,094	71.1	46.0
Sacramento	781	571,767	448,301	311,646	22,613	334,259	74.6	58.5
San Benito	22	15,674	10,952	7,022	909	7,931	72.4	50.6
San Bernardino	829	650,620	405,345*	261,670	13,325	274,995	67.8	42.3
San Diego	1,515	1,232,005	952,221	595,421	48,870	644,291	67.7	52.3
San Francisco	710	495,325	377,069	211,195	27,796	238,991	63.4	48.2
San Joaquin	273	250,573	154,026	106,032	5,569	111,601	72.5	44.5
San Luis Obispo	119	131,945	89,735	57,745	6,364	64,109	71.4	48.6
San Mateo	738	400,605	300,094	202,253	16,888	219,141	73.0	54.7
Santa Barbara	349	213,748	168,945	109,500	8,696	118,196	70.0	55.3
Santa Clara	992	871,158	626,453	398,292	20,851	419,143	66.9	48.1
Santa Cruz	206	140,919	111,494	72,995	5,951	78,946	70.8	56.0
Shasta	128	86,222	63,175	44,568	2,962	47,530	75.2	55.1
Sierra	16	2,473	2,395	1,706	210	1,916	80.0	77.5
Siskiyou	68	30,251	21,486	13,539	1,458	14,997	69.8	49.6
Solano	200	159,765	105,395	70,845	4,057	74,902	66.0	46.9
Sonoma	400	223,407	175,145	117,703	10,084	127,787	73.0	57.2
Stanislaus	198	184,253	110,917	79,986	7,282	87,268	78.7	47.4
Sutter	38	35,687	24,521	16,071	1,219	17,290	68.7	48.4
Tehama	46	30,020	21,882	15,648	1,111	16,759	76.6	55.8
Trinity	33	8,689	7,267	5,292	543	5,835	80.3	67.2
Tulare	207	160,400	101,624	64,581	5,738	70,319	69.2	43.8
Tuolumne	48	28,156	21,246	14,066	1,663	15,729	74.0	55.9
Ventura	536	341,680	247,728	165,481	15,776	181,257	73.2	53.0
Yolo	129	84,513	64,470	42,854	2,545	45,399	70.4	53.7
Yuba	42	29,220	20,400	12,542	696	13,238	64.9	45.3
TOTALS	21,947	16,416,025	11,557,355	7,539,128	525,186	8,064,314	69.8	49.1
				93.5%	6.5%			

* NOTE: See footnote for San Bernardino County on Page vi.

Comparative Registration Statistics
General Elections 1912–1982

Year	Date	Democratic	Republican	All Registrations	Vote	Percentage
1912 "P"	11/5	Unknown	Unknown	987,368	707,776	71.68
1914	11/3	Unknown	Unknown	1,219,345	961,868	78.88
1916 "P"	11/7	Unknown	Unknown	1,314,446	1,045,858	79.57
1918	11/5	Unknown	Unknown	1,203,898	714,525	59.35
1920 "P"	11/2	Unknown	Unknown	1,374,184	987,632	71.87
1922	11/7	319,107	968,429	1,532,384	1,000,997	65.32
1924 "P"	11/4	397,962	1,183,672	1,822,357	1,336,598	73.34
1926	11/2	410,290	1,298,062	1,912,862	1,212,452	63.38
1928 "P"	11/6	592,161	1,535,751	2,313,816	1,846,077	79.78
1930	11/4	456,096	1,638,575	2,245,228	1,444,872	64.35
1932 "P"	11/8	1,161,482	1,565,264	2,889,013	2,330,132	80.65
1934	11/6	1,555,705	1,430,198	3,140,114	2,360,916	75.19
1936 "P"	11/3	1,882,014	1,244,507	3,253,821	2,712,342	83.36
1938	11/8	2,144,360	1,293,929	3,611,416	2,695,904	74.65
1940 "P"	11/5	2,419,628	1,458,373	4,052,395	3,300,410	81.44
1942	11/3	2,300,206	1,370,069	3,820,776	2,264,288	59.26
1944 "P"	11/7	2,418,965	1,548,395	4,141,331	3,566,734	86.13
1946	11/5	2,541,720	1,637,246	4,383,963	2,759,641	62.95
1948 "P"	11/2	2,892,222	1,908,170	5,061,997	4,076,981	80.54
1950	11/7	3,062,205	1,944,812	5,244,837	3,845,757	73.32
1952 "P"	11/4	3,312,668	2,455,713	5,998,300	5,209,692	86.85
1954	11/2	3,266,831	2,415,249	5,885,237	4,101,692	69.69
1956 "P"	11/6	3,575,635	2,646,249	6,408,821	5,547,621	86.56
1958	11/4	3,875,630	2,676,565	6,752,421	5,366,053	79.47
1960 "P"	11/8	4,295,330	2,926,408	7,464,626	6,592,591	88.32
1962	11/6	4,289,997	3,002,038	7,531,211	5,929,602	78.74
1964 "P"	11/3	4,737,886	3,181,272	8,184,143	7,233,067	88.38
1966	11/8	4,720,597	3,350,990	8,340,868	6,605,866	79.20
1968 "P"	11/5	4,682,661	3,462,131	8,587,673	7,363,711	85.75
1970	11/3	4,781,282	3,469,046	8,706,347	6,633,400	76.19
1972 "P"	11/7	5,864,745	3,840,620	10,466,215	8,595,950	82.13
1974	11/5	5,623,831	3,574,624	9,928,364	6,364,597	64.11
1976 "P"	11/2	5,725,718	3,468,439	9,980,488	8,137,202	81.53
1978	11/7	5,729,959	3,465,384	10,129,986	7,132,210	70.41
1980 "P"	11/4	6,043,262	3,942,768	11,361,623	8,775,459	77.24
1982	11/2	6,147,774	4,028,999	11,557,355	8,064,314	69.78

NOTE 1: "P" means Presidential Year.
NOTE 2: 1972 was the first year that 18–20 year olds were eligible to register and vote in a general election. The registration period was also extended in this year by reducing the 54 day pre-election cut-off period to 30 days.
NOTE 3: In 1975, the pre-election cutoff period was reduced by the Legislature to 29 days.

Voter Registration Turnout and Participation in Statewide Elections—1958–1982

(Figures in Thousands)

Year	Type of Election	Voting Age Pop.	Registration: Number Registered	Registration: Percent of voting age pop.	Votes Cast: Number voting	Votes Cast: Percent of Registration	Votes Cast: Percent of voting age population
1958	Primary	8,500	6,280	74.0	4,125	65.7	48.6
(NP)	General	8,500	6,752	79.6	5,366	79.5	63.2
1960	Primary	9,100	6,375	70.0	4,004	62.8	44.0
(P)	General	9,100	7,465	82.0	6,593	88.3	72.4
1962	Primary	9,800	7,051	72.3	4,479	63.5	45.9
(NP)	General	9,800	7,531	77.2	5,930	78.7	60.8
1964	Primary	10,300	7,122	69.2	5,124	71.9	50.0
(P)	General	10,300	8,184	79.5	7,233	88.4	70.3
1966	Primary	10,560	7,855	74.4	5,080	64.7	48.1
(NP)	General	10,560	8,341	79.0	6,606	79.2	62.6
1968	Primary	11,200	7,926	70.9	5,723	72.2	51.2
(P)	General	11,200	8,588	76.8	7,364	85.7	65.9
1970	Primary	11,700	8,053	69.0	5,012	62.2	43.0
(NP)	General	11,700	8,706	74.6	6,633	76.2	56.9
1972	Primary	13,100	9,105	69.3	6,460	71.0	49.1
(P)	General	13,100	10,466	79.6	8,596	82.1	65.4
1974	Primary	13,700	9,498	69.2	5,128	54.0	37.4
(NP)	General	13,700	9,926	72.3	6,365	64.1	46.4
1976	Primary	14,400	8,711	60.7	6,324	72.6	44.1
(P)	General	14,400	9,980	69.5	8,137	81.5	56.7
1978	Primary	15,000	9,935	66.2	6,752	68.0	45.0
(NP)	General	15,000	10,100	67.3	7,132	70.6	47.6
1980	Primary	15,999	10,695	66.8	6,774	63.3	42.3
(P)	General	15,999	11,362	71.0	8,775	77.2	54.8
1982	Primary	16,283	11,087	68.1	5,846	52.7	35.9
(NP)	General	16,416	11,557	70.4	8,064	69.8	49.1

P: Presidential elections
NP: Non-presidential elections
NOTE 1: Prior to 1972 minimum voting age was 21. Since 1972 it has been 18.
NOTE 2: Voting age population estimates based on projections of U.S. Census. Estimated discounts have been applied to eliminate those who have no voting rights (*i.e.*, legal aliens [non-citizens] and inmates in penal institutions).

Methods of Counting Ballots

I. BALLOT CARD VOTING

A. Punch Card

1. Datavote

El Dorado
Glenn
Imperial
Kern
Kings
Lassen
Mono
Monterey
Napa
Nevada
Placer
San Luis Obispo
Santa Cruz
Siskiyou
Ventura
Yolo
Yuba

2. Votomatic (Voting Positions Format)

Alameda	(228)
Amador	(228)
Butte	(228)
Fresno	(312)
Humboldt	(235)
Inyo	(228)
Lake	(228)
Los Angeles	(312)
Marin	(312)
Mendocino	(312)
Sacramento	(228)
San Bernardino	(312)
San Diego	(312)
San Francisco	(312)
San Joaquin	(228)
Santa Barbara	(312)
Santa Clara	(228)
Shasta	(228)
Solano	(235)
Sonoma	(228)
Tehama	(228)
Tulare	(228)
Tuolumne	(312)

B. Mark Sense Card

1. Airmac

Orange

2. Mark-a-Vote

Contra Costa
Riverside

II. VOTING MACHINES

A. Automatic

Calaveras
Colusa
Del Norte
Madera
Merced
Plumas
San Benito
Stanislaus
Sutter

B. Shoup

San Mateo

III. PAPER BALLOT VOTING

Manual Hand Count

Alpine
Mariposa
Modoc
Sierra
Trinity

Number of Signatures Necessary to Submit Initiative and Referendum Measures to Vote of Electors for the Years 1983, 1984, 1985, and 1986

Initiative Measure to Electors (affecting Constitution) 630,136
(8 percent of 7,876,698 vote for Governor in 1982—Art. II, Sec. 8(b), Constitution)

Initiative Measure to Electors (affecting Statutes) 393, 835
(5 percent of 7,876,698 vote for Governor in 1982—Art. II, Sec. 8(b), Constitution)

Referendum Measure to Electors (to approve or reject certain acts of Legislature) 393,835
(5 percent of 7,876,698 vote for Governor in 1982—Art. II, Sec. 9(b), Constitution)

New Political Party Qualification for the 1984 Primary Election Ballot

New Political Party by Registration 80,644
(1 percent of 8,064,314, the general election vote in 1982—Sec. 6430(b), Elections Code. Percentage subject to change by Legislature.)

New Political Party by Petitition 806,432
(10 percent of 8,064,314, the general election vote in 1984—Sec. 6430(c), Elections Code. Percentage subject to change by Legislature.)

Official Declaration of the Result of the General Election Held Throughout the State of California on Tuesday, November 2, 1982, on Measures Submitted to a Vote of Electors

The following laws were *adopted* by vote of electors:

Number on Ballot	*Ballot Title*
1.	**State School Building Lease-Purchase Bond Law of 1982.** (AB 3006, Ch. 410, Stats. 1982)
2.	**County Jail Capital Expenditures Bond Act of 1981.** (SB 910, Ch. 34, Stats. 1982)
3.	**Veterans Bond Act of 1982.** (AB 3571, Ch. 304, Stats. 1982)
4.	**Lake Tahoe Acquisitions Bond Act.** (SB 12, Ch. 305, Stats. 1982)
5.	**First-Time Home Buyers Bond Act of 1982.** (AB 3507, Ch. 320, Stats. 1982)
8.	**Transfer of Funds by Local Governments.** (ACA 56, Res. Ch. 60, Stats. 1982)
12.	**Nuclear Weapons.** (Initiative Statute)

The following proposed laws were *defeated* by vote of electors:

Number on Ballot	*Ballot Title*
6.	**Public Pension Fund Investment.** (SCA 21, Res. Ch. 38, Stats. 1982)
7.	**Taxation. Real Property Valuation. New Construction.** (ACA 53, Res. Ch. 49, Stats. 1982)
9.	**School Textbooks. Nonpublic Schools.** (SCA 40, Res. Ch. 66, Stats. 1982)
10.	**Unifying Superior, Municipal, and Justice Courts.** (ACA 36, Res. Ch. 67, Stats. 1982)
11.	**Beverage Containers.** (Initiative Statute)
13.	**Water Resources.** (Initiative Statute)
14.	**Reapportionment by Districting Commission or Supreme court.** (Initiative Constitutional Amendment)
15.	**Guns.** (Initiative Statute)

Votes for and Against Above Measures, Constitutional Amendments, Initiative Measures, and Referendum Measures

Number on ballot	For		Against	
	Votes	Percent	Votes	Percent
1	3,621,422	50.5	3,554,500	49.5
2	3,893,113	54.3	3,276,068	45.7
3	4,840,325	67.1	2,369,166	32.9
4	3,780,098	52.9	3,365,937	47.1
5	3,875,064	53.8	3,323,877	46.2
6	2,650,290	39.2	4,110,123	60.8
7	2,802,425	41.3	3,990,336	58.7
8	3,367,595	51.0	3,236,686	49.0
9	2,810,191	38.9	4,411,672	61.1
10	2,314,700	34.7	4,362,767	65.3
11	3,359,281	44.1	4,256,274	55.9
12	3,871,345	52.3	3,528,463	47.7
13	2,497,200	35.2	4,599,103	64.8
14	3,065,072	45.5	3,672,301	54.5
15	2,840,154	37.2	4,799,586	62.8

Effective Date

"An initiative statute or referendum approved by a majority of votes thereon takes effect the day after the election unless the measure provides otherwise. . . . If provisions of 2 or more measures approved at the same election conflict, those of the measure receiving the highest affirmative vote shall prevail." See Cal. Const., Art. II, §10.

"A proposed [legislative] amendment or revision shall be submitted to the electors and if approved by a majority of votes thereon takes effect the day after the election unless the measure provides otherwise. If provisions of 2 or more measures approved at the same election conflict, those of the measure receiving the highest affirmative vote shall prevail." Cal. Const., Art. XVIII, §4.

Bond proposals submitted to the electors by the Legislature also become effective the day following approval by a majority of votes thereon. See Cal. Const., Art. XVI, §1.

Absentee Votes Cast for Governor and United States Senator

(Selected Candidates)

Counties	Governor: George Deukmejian (R)	Governor: Tom Bradley (D)	U.S. Senator: Pete Wilson (R)	U.S. Senator: Edmund G. Brown Jr. (D)
Alameda	10,194	8,754	10,014	8,652
Alpine	30	17	36	9
Amador	537	262	516	283
Butte	2,765	1,251	2,885	1,092
Calaveras	725	324	669	320
Colusa	234	98	225	102
Contra Costa	9,256	5,235	9,584	9,738
Del Norte	365	287	433	203
El Dorado	1,890	912	1,832	880
Fresno	7,742	4,493	7,680	4,328
Glenn	441	197	458	143
Humboldt	2,041	1,753	2,321	1,373
Imperial	718	328	767	264
Inyo	530	223	547	188
Kern	5,098	2,995	5,379	2,484
Kings	659	446	706	385
Lake	819	450	819	437
Lassen	289	184	295	169
Los Angeles	69,724	44,685	71,187	43,096
Madera	979	779	972	764
Marin	4,871	3,805	5,457	3,194
Mariposa	413	235	415	203
Mendocino	924	802	996	685
Merced	1,349	833	1,383	734
Modoc	218	71	212	73
Mono	238	109	250	85
Monterey	3,260	2,357	3,544	1,987
Napa	2,062	1,392	2,235	1,156
Nevada	1,479	772	1,496	741
Orange	24,352	9,785	25,410	8,176
Placer	2,225	1,347	2,161	1,351
Plumas	422	334	411	217
Riverside	12,858	7,633	13,456	6,564
Sacramento	13,296	7,960	12,481	8,274
San Benito	541	318	587	237
San Bernardino	8,189	4,364	8,558	3,879
San Diego	29,208	17,053	30,169	14,349
San Francisco	13,537	12,265	13,019	12,499
San Joaquin	3,565	1,588	3,373	1,759
San Luis Obispo	3,679	2,233	3,932	1,777
San Mateo	9,388	6,606	9,659	5,957
Santa Barbara	5,112	3,221	5,403	2,662
Santa Clara	11,090	8,430	11,759	7,322
Santa Cruz	2,939	2,634	3,298	2,183
Shasta	1,760	930	1,844	844
Sierra	108	93	105	90
Siskiyou	835	528	790	543
Solano	2,428	1,374	2,457	1,288
Sonoma	5,310	3,872	5,766	3,208
Stanislaus	3,878	2,263	3,762	2,133
Sutter	886	286	882	259
Tehama	645	384	705	313
Trinity	332	172	336	153
Tulare	3,422	2,067	3,788	1,542
Tuolumne	1,063	513	1,021	510
Ventura	9,626	5,535	9,918	4,918
Yolo	1,383	1,042	1,397	960
Yuba	416	233	417	219
Totals	302,343	189,112	310,177	172,954

Summary of Votes Cast for Offices and Measures

Governor

Deukmejian, Rep.	3,881,014	49.3
Bradley, Dem.	3,787,669	48.1
Dougherty, Lib.	81,076	1.0
Martinez, P&F	70,327	0.9
Griffin, AIP	56,249	0.7

Lieutenant Governor

McCarthy, Dem.	4,001,839	52.2
Hallett, Rep.	3,381,861	44.1
Vernon, Lib.	108,775	1.5
Kuhn, P&F	92,304	1.2
Myers, AIP	79,697	1.0

Secretary of State

Eu, Dem. *	4,586,121	60.5
Duffy, Rep.	2,634,541	34.8
Buerger, Lib.	152,464	2.0
Smith, AIP	103,400	1.4
Takei, P&F	99,400	1.3

State Controller

Cory, Dem. *	4,244,801	56.6
Flournoy, Rep.	2,776,973	37.0
McDonald, P&F	183,683	2.5
Graham, AIP	173,621	2.3
Gingell, Lib.	121,964	1.6

State Treasurer

Unruh, Dem. *	4,436,759	59.3
French, Rep.	2,649,914	35.4
Antman, Lib.	170,827	2.3
Akin, P&F	129,170	1.7
Charlton, AIP	97,298	1.3

Attorney General

Van de Kamp, Dem.	4,015,953	53.5
Nicholson, Rep.	3,141,996	41.9
Siegel, P&F	179,055	2.4
Lee, LIB	165,029	2.2

State Board of Equalization, Dist. 1

Collis, Dem *	809,927	46.3
Ivers, Rep	795,994	45.6
Nygren, Lib	75,179	4.3
Kangas, P&F	66,653	3.8

State Board of Equalization, Dist. 2

Dronenburg J, Rep. *	1,066,707	54.0
Kelly, Dem.	796,700	40.3
Dean, Lib.	112,420	5.7

State Board of Equalization, Dist. 3

Bennett, Dem. *	1,053,166	53.2
McCarroll, Rep.	748,438	37.8
Condit, P&F	96,984	4.9
Evers, Lib.	81,512	4.1

State Board of Equalization, Dist. 4

Nevins, Dem. *	830,436	62.5
Audet, Rep	420,851	31.7
McCammon, P&F	76,397	5.8

U. S. Senator

Wilson, Rep.	4,022,565	51.5
Brown Jr., Dem.	3,494,968	44.8
Fuhrig, Lib.	107,720	1.4
Wald, P&F	96,388	1.2
Dietrich, AIP	83,809	1.1

Congress, Dist. 1

Bosco, Dem.	107,749	49.9
Clausen, Rep. *	102,043	47.2
Redick, Lib.	6,374	2.9

Congress, Dist. 2

Chappie, Rep. *	116,172	57.9
Newmeyer, Dem.	81,314	40.5
Fegarsky, P&F	3,126	1.6

Congress, Dist. 3

Matsui, Dem. *	194,680	89.6
Daniel, Lib.	16,222	7.5
Reiger, P&F	6,294	2.9

Congress, Dist. 4

Fazio, Dem. *	118,476	63.9
Canfield, Rep.	67,047	36.1

Congress, Dist. 5

Burton, Dem. *	103,268	57.9
Marks, Rep.	72,139	40.5
Raimondo, Lib.	2,904	1.6

Congress, Dist. 6

Boxer, Dem.	96,379	52.4
McQuaid, Rep.	82,128	44.6
Creighton, Lib.	3,191	1.7
Albertson, P&F	2,366	1.3

Congress, Dist. 7

Miller, Dem. *	126,952	67.1
Vallely, Rep.	56,960	30.2
Newell, Lib.	2,752	1.5
Wells, AIP	2,205	1.2

Congress, Dist. 8

Dellums, Dem. *	121,537	55.9
Hutchison Jr, Rep.	95,694	44.1

Congress, Dist. 9

Stark, Dem. *	104,393	60.7
Kennedy, Rep.	67,702	39.3

Congress, Dist. 10

Edwards, Dem. *	77,263	62.7
Herriott, Rep.	41,506	33.7
Burrow, Lib.	2,403	1.9
Kaiser, AIP	2,109	1.7

Congress, Dist. 11

Lantos, Dem. *	109,812	57.1
Royer, Rep.	76,462	39.8
Olson, Lib.	2,920	1.5
Branch, P&F	1,928	1.0
Kudrovzeff, AIP	1,250	0.6

Congress, Dist. 12

Zschau, Rep.	115,365	63.0
Lynch, Dem.	61,372	33.5
White, Lib	6,471	3.5

Congress, Dist. 13

Mineta, Dem. *	110,805	65.9
Kelly, Rep.	52,806	31.4
Hinkle, Lib.	4,553	2.7

Congress, Dist. 14

Shumway, Rep. *	134,225	63.4
Reed, Dem.	77,400	36.6

Congress, Dist. 15

Coelho, Dem. *	86,022	63.7
Bates, Rep.	45,948	34.0
Gerringer, Lib.	3,073	2.3

Congress, Dist. 16

Panetta, Dem. *	142,630	85.4
Arnold, Rep.	24,448	14.6

Congress, Dist. 17

Pashayan Jr., Rep. *	80,271	54.0
Tackett, Dem.	68,364	46.0

Congress, Dist. 18

Lehman, Dem.	92,762	59.5
Fondse, Rep.	59,664	38.3
Fritz, Lib.	3,501	2.2

Congress, Dist. 19

Lagomarsino, Rep. *	112,486	61.1
Frost, Dem.	66,042	35.8
Gordon-McCutchan, Lib.	4,198	2.3
Zekan, P&F	1,520	0.8

Congress, Dist. 20

Thomas, Rep. *	123,312	68.1
Bethea, Dem.	57,769	31.9

Congress, Dist. 21

Fiedler, Rep. *	138,474	71.8
Margolis, Dem.	46,412	24.1
Wiener, Lib.	7,881	4.1

Congress, Dist. 22

Moorhead, Rep. *	145,831	73.5
Goldhammer, Dem.	46,521	23.5
Gerringer, Lib.	5,870	3.0

Congress, Dist. 23

Beilenson, Dem. *	120,788	59.6
Armor, Rep.	82,031	40.4

Congress, Dist. 24

Waxman, Dem. *	88,516	65.0
Zerg, Rep.	42,133	31.0
Mandel, Lib	5,420	4.0

Congress, Dist. 25

Roybal, Dem.*	71,106	85.5
Gorham, Lib.	12,060	14.5

Congress, Dist. 26

Berman, Dem.	97,383	59.6
Phillips, Rep.	66,072	40.4

Congress, Dist. 27

Levine, Dem.	108,347	59.5
Christensen, Rep.	67,479	37.0
Richardson, Lib.	6,391	3.5

Congress, Dist. 28

Dixon, Dem.*	103,469	78.9
Goerz, Rep.	24,473	18.7
Meleney, Lib.	3,210	2.4

Congress, Dist. 29

Hawkins, Dem.*	97,028	79.8
Mackaig, Rep.	24,568	20.2

Congress, Dist. 30

Martinez, Dem.*	60,905	53.9
Rousselot, Rep.	52,177	46.1

Congress, Dist. 31

Dymally, Dem.*	86,718	72.4
Minturn, Rep.	33,043	27.6

Congress, Dist. 32

Anderson, Dem.*	84,663	58.0
Lungren, Rep.	57,863	39.6
Ruyle, P&F	3,473	2.4

Congress, Dist. 33

Dreier, Rep.	112,362	65.2
Servelle, Dem.	55,514	32.2
Franklin, Lib.	2,251	1.3
Noonan, P&F	2,223	1.3

Congress, Dist. 34

Torres, Dem.	68,316	57.2
Jackson, Rep.	51,026	42.8

* Incumbent.

Summary of Votes Cast for Offices and Measures—Continued

Congress, Dist. 35		
Lewis, Rep.*	112,786	68.3
Erwin, Dem.	52,349	31.7
Congress, Dist. 36		
Brown, Jr., Dem.*	76,546	54.3
Stark, Rep.	64,361	45.7
Congress, Dist. 37		
McCandless, Rep.	105,065	59.1
Cross, Dem.	68,510	38.5
Wruble, Lib.	4,297	2.4
Congress, Dist. 38		
Patterson, Dem.*	73,914	52.4
Dohr, Rep.	61,279	43.4
Barr, Lib.	5,989	4.2
Congress, Dist. 39		
Dannemeyer, Rep.*	129,539	72.2
Verges, Dem.	46,681	26.0
Boeheim, P&F	3,152	1.8
Congress, Dist. 40		
Badham, Rep.*	144,228	71.5
Haseman, Dem.	52,546	26.1
Quirk, P&F	4,826	2.4
Congress, Dist. 41		
Lowery, Rep.*	140,130	68.9
Brandenburg, Dem.	58,677	28.8
Hale, Lib.	4,654	2.3
Congress, Dist. 42		
Lungren, Rep.*	142,845	69.0
Spellman, Dem.	58,690	28.3
Donohue, P&F	5,514	2.7
Congress, Dist. 43		
Packard, Rep. w/i	66,444	36.8
Archer, Dem.	57,995	32.1
Crean, Rep.	56,297	31.1
Congress, Dist. 44		
Bates, Dem.	78,474	65.0
Gissendanner, Rep.	38,447	31.8
Conole, Lib.	3,904	3.2
Congress, Dist. 45		
Hunter, Rep.*	117,771	68.6
Hill, Dem.	50,148	29.2
Sanders, Lib.	3,839	2.2
State Senate, Dist. 2		
Keene, Dem.*	122,176	59.0
Maher, Rep.	79,790	38.5
Garth, Lib.	5,192	2.5
State Senate, Dist. 4		
Nielsen, Rep.*	145,640	61.3
Zeff, Dem.	84,565	35.6
Burnside, Lib.	7,317	3.1
State Senate, Dist. 6		
Greene, Dem.	135,336	53.2
Doolittle, Rep.*	113,444	44.5
Sawyer, P&F	5,776	2.3
State Senate, Dist. 8		
Foran, Dem.*	124,892	73.0
Guth, Rep.	40,019	23.4
Mayakis, Lib.	6,196	3.6
State Senate, Dist. 10		
Lockyer, Dem.	105,813	57.8
Marguth, Jr., Rep.	77,230	42.2
State Senate, Dist. 12		
McCorquodale, Dem.	79,457	48.4
O'Keefe, Rep.*	76,327	46.4
Wilson, Lib.	8,613	5.2
State Senate, Dist. 14		
Maddy, Rep.*	127,980	100.0
State Senate, Dist. 16		
Stiern, Dem.*	94,983	55.3
Gutcher, Rep.	76,751	44.7
State Senate, Dist. 18		
Hart, Dem.	108,678	51.3
Imbrecht, Rep.	99,540	47.0
Driscoll, Lib.	3,541	1.7
State Senate, Dist. 20		
Robbins, Dem.*	85,744	52.2
Michael, Rep.	65,874	40.1
Pillsbury-Foster, Lib.	8,023	4.9
Hill, III, P&F	4,652	2.8
State Senate, Dist. 22		
Rosenthal, Dem.	146,511	63.7
Robinson, Rep.	73,782	32.0
Kaskus, Lib.	9,918	4.3
State Senate, Dist. 24		
Torres, Dem.	57,703	72.1
Marsh, Rep.	20,404	25.5
Malmberg, Lib.	1,897	2.4
State Senate, Dist. 26		
Montoya, Dem.*	91,031	69.3
Chow, Rep.	40,348	30.7
State Senate, Dist. 28		
Watson, Dem.*	132,903	74.6
Wright, Rep.	45,282	25.4
State Senate, Dist. 30		
Dills, Dem.*	88,668	70.4
McMurray, Rep.	33,464	26.6
Tomlinson, P&F	3,744	3.0
State Senate, Dist. 32		
Royce, Rep.	78,059	53.9
Barbaro, Dem.	66,875	46.1
State Senate, Dist. 34		
Ayala, Dem.*	101,708	66.9
Kurtz, Rep.	50,320	33.1
State Senate, Dist. 36		
Presley, D&R*	151,739	100.0
State Senate, Dist. 38		
Craven, Rep.*	143,585	64.9
Kripke, Dem.	71,554	32.4
Rider, Lib.	5,937	2.7
State Senate, Dist. 40		
Deddeh, Dem.	103,651	74.2
Watson, Rep.	36,012	25.8
State Assembly, Dist. 1		
Statham, Rep.*	80,108	67.5
Drake, Dem.	35,576	30.0
Misso, P&F	3,022	2.5
State Assembly, Dist. 2		
Hauser, Dem.	60,610	50.8
Partain, Rep.	54,945	46.0
Gould, Lib.	3,775	3.2
State Assembly, Dist. 3		
Herger, Rep.*	63,907	58.3
Miles, Dem.	45,755	41.7
State Assembly, Dist. 4		
Hannigan, Dem.*	64,904	66.9
Manfredi, Rep.	28,121	29.0
MacKenzie, P&F	2,082	2.2
Moberg, Lib.	1,874	1.9
State Assembly, Dist. 5		
Moorhead, Dem.*	65,522	55.1
Grenz, Rep.	48,810	41.1
Phelps, Lib.	4,527	3.8
State Assembly, Dist. 6		
Connelly, Dem.	78,356	63.7
Green, Rep.	40,684	33.0
Dorn, P&F.	4,108	3.3
State Assembly, Dist. 7		
Waters, Dem.*	85,225	69.5
Bailey, Rep.	37,440	30.5
State Assembly, Dist. 8		
Sebastiani, Rep.*	72,356	59.9
Gentile, Dem.	48,404	40.1
State Assembly, Dist. 9		
Filante, Rep.*	67,619	55.1
Chignell, Dem.	55,035	44.9
State Assembly, Dist. 10		
Isenberg, Dem.	65,635	59.4
Azvedo, Rep.	44,889	40.6
State Assembly, Dist. 11		
Campbell, Dem.*	78,582	84.7
Garner, AIP.	7,750	8.3
La Zare, Lib.	6,491	7.0
State Assembly, Dist. 12		
Bates, Dem.*	95,875	72.7
Thomas, Rep.	31,697	24.0
Mar, P&F	4,285	3.3
State Assembly, Dist. 13		
Harris, Dem.*	54,949	100.0
State Assembly, Dist. 14		
Klehs, Dem.	51,728	55.3
Duncan, Rep.	41,870	44.7
State Assembly, Dist. 15		
Baker, Rep.*	78,816	65.9
Kovar, Dem.	40,744	34.1
State Assembly, Dist. 16		
Agnos, Dem.*	61,736	81.4
Bloyer, Rep.	14,062	18.6
State Assembly, Dist. 17		
Brown, Jr. Dem.*	70,320	66.8
Crary, Rep.	27,848	26.5
Hoy, Lib.	4,073	3.9
Zaharakis, P&F	2,961	2.8
State Assembly, Dist. 18		
McAlister, Dem.*	51,565	66.5
Thompson, Rep.	22,589	29.1
Webster, Lib.	3,444	4.4
State Assembly, Dist. 19		
Papan, Dem.*	56,060	63.6
Kelting, Rep.	29,059	33.0
Pickens, Lib.	3,031	3.4

* Incumbent.

Summary of Votes Cast for Offices and Measures—Continued

State Assembly, Dist. 20		
Naylor, Rep.*	72,091	64.4
Smith, Dem.	34,102	30.5
Smith, Lib.	4,106	3.7
Castronovo, AIP	1,535	1.4
State Assembly, Dist. 21		
Sher, Dem.*	64,367	68.4
Parkinson, Rep.	25,941	27.6
Fridley, Lib.	2,297	2.4
De Sio, P&F	1,463	1.6
State Assembly, Dist. 22		
Konnyu, Rep.*	67,145	59.3
Sutton, Dem.	41,587	36.7
Smith, Lib.	4,538	4.0
State Assembly, Dist. 23		
Vasconcellos, Dem.*	49,185	68.6
Fowler, Rep.	19,751	27.6
Justi, Lib.	2,692	3.8
State Assembly, Dist. 24		
Cortese, Dem.*	51,373	63.5
Sandoval, Rep.	25,929	32.1
Agogino, Lib.	3,560	4.4
State Assembly, Dist. 25		
Areias, Dem.	48,949	63.9
Norris, Rep.	25,677	33.5
Hinkle, Lib.	1,983	2.6
State Assembly, Dist. 26		
Johnston, Dem.*	57,205	64.8
Carter, Rep.	28,563	32.4
Horner, Lib.	2,495	2.8
State Assembly, Dist. 27		
Condit, Dem.	52,606	66.9
Nyegaard, Rep.	26,064	33.1
State Assembly, Dist. 28		
Farr, Dem.*	78,534	71.1
Cost, Rep.	31,973	28.9
State Assembly, Dist. 29		
Seastrand, Rep.	61,828	60.4
Kupper, Dem.	40,584	39.6
State Assembly, Dist. 30		
Costa, Dem.*	51,524	100.0
State Assembly, Dist. 31		
Bronzan, Dem.	51,815	59.5
Slinkard, Rep.	32,443	37.3
Johnson, Lib.	2,773	3.2
State Assembly, Dist. 32		
Jones, Rep.	60,744	61.7
Gould, Dem.	37,700	38.3
State Assembly, Dist. 33		
Rogers, Rep.*	39,617	51.2
Means, Dem.	37,769	48.8
State Assembly, Dist. 34		
Wyman, R&D*	84,963	100.0
State Assembly, Dist. 35		
O'Connell, Dem.	51,870	50.6
Firestone, Rep.	50,680	49.4
State Assembly, Dist. 36		
McClintock, Rep.	60,702	55.9
Henson, Dem.	47,932	44.1
State Assembly, Dist. 37		
Wright, Rep.*	55,849	56.0
Stine, Dem.	38,574	38.7
Downes, Lib.	5,329	5.3
State Assembly, Dist. 38		
La Follette, Rep*	58,558	53.2
Afriat, Dem.	45,866	41.7
Stevenson, Lib.	5,639	5.1
State Assembly, Dist. 39		
Katz, Dem.*	43,392	57.3
Davis, Rep.	29,691	39.2
Rose, P&F	2,635	3.5
State Assembly, Dist. 40		
Bane, Dem.*	65,110	71.6
Shinkman, Rep.	25,880	28.4
State Assembly, Dist. 41		
Nolan, Rep.*	86,809	100.0
State Assembly, Dist. 42		
Mountjoy, Rep*	75,214	68.7
Smith, Dem.	34,327	31.3
State Assembly, Dist. 43		
Davis, Dem	77,081	63.4
Sollenberger, Rep.	44,435	36.6
State Assembly, Dist. 44		
Hayden, Dem	65,435	52.7
Hawkins, Rep	54,637	44.0
Wolford, Lib	2,346	1.9
Hampton, P&F	1,781	1.4
State Assembly, Dist. 45		
Margolin, Dem	59,825	63.6
McIntosh, Rep.	27,832	29.6
Brown, Lib.	3,700	3.9
Feigin, P&F	2,735	2.9
State Assembly, Dist. 46		
Roos, Dem*	32,462	68.7
Collins, Rep	13,076	27.7
Tate, Lib.	1,725	3.6
State Assembly, Dist. 47		
Hughes, Dem*	42,305	88.5
Dahlin, Rep	5,514	11.5
State Assembly, Dist. 48		
Waters, Dem*	54,209	100.0
State Assembly, Dist. 49		
Moore, Dem*	76,405	77.7
Daniels Jr., Rep.	21,880	22.3
State Assembly, Dist. 50		
Tucker, Dem*	64,251	79.0
Thomas, Rep	14,833	18.2
Kelley, Lib	2,279	2.8
State Assembly, Dist. 51		
Felando, Rep	77,833	66.8
Helfer, Dem	34,775	29.9
Treynor, Lib	3,842	3.3
State Assembly, Dist. 52		
Hill, Rep	60,101	65.9
Reza, Dem	31,104	34.1
State Assembly, Dist. 53		
Floyd, Dem*	45,130	62.7
Mueller, Rep	26,798	37.3
State Assembly, Dist. 54		
Vicencia, Dem*	50,121	64.8
Lynch, Rep	25,191	32.6
Turner, P&F	2,047	2.6
State Assembly, Dist. 55		
Alatorre, Dem*	35,687	68.0
Ricchiazzi, Rep	16,767	32.0
State Assembly, Dist. 56		
Molina, Dem	23,835	83.3
Hyde, Rep	4,770	16.7
State Assembly, Dist. 57		
Elder, Dem*	42,030	67.0
West, Rep	19,111	30.5
Chauser, P&F	1,583	2.5
State Assembly, Dist. 58		
Brown, Rep*	74,767	64.1
Springer, Dem	39,596	34.0
Haak, P&F	2,202	1.9
State Assembly, Dist. 59		
Calderon, Dem	48,177	64.0
Orozco, Rep.	24,655	32.8
Swinney, Lib	2,420	3.2
State Assembly, Dist. 60		
Tanner, Dem*	40,411	70.4
Van Note, Rep	15,646	27.2
Argall, Lib	1,372	2.4
State Assembly, Dist. 61		
Leonard, Rep*	71,301	72.1
Kearney, Dem.	27,573	27.9
State Assembly, Dist. 62		
Lancaster, Rep*	68,402	69.0
Santell, Dem	30,723	31.0
State Assembly, Dist. 63		
Young, D&R*	70,817	100.0
State Assembly, Dist. 64		
Johnson, Rep*	77,638	100.0
State Assembly, Dist. 65		
Bader, Rep	37,147	52.6
Cramer, Dem*	33,421	47.4
State Assembly, Dist. 66		
Goggin, Dem*	41,289	51.6
Miller, Rep	38,741	48.4
State Assembly, Dist. 67		
Lewis, Rep*	69,947	71.0
Broughton, Dem.	28,587	29.0
State Assembly, Dist. 68		
Clute, Dem	44,945	53.8
Stanton, Rep	38,659	46.2
State Assembly, Dist. 69		
Frizzelle, Rep*	64,154	65.0
Hanson, Dem	34,553	35.0
State Assembly, Dist. 70		
Bergeson, Rep*	88,391	73.7
Westfall, Dem	31,523	26.3
State Assembly, Dist. 71		
Allen, Rep	48,103	51.6
Wray, Dem*	41,734	44.8
Barr, Lib	3,352	3.6
State Assembly, Dist. 72		
Robinson, Dem*	35,415	56.2
Longshore, Rep	27,621	43.8
State Assembly, Dist. 73		
Kelley, Rep*	66,241	64.0
Scher, Dem	37,196	36.0
State Assembly, Dist. 74		
Frazee, Rep*	59,898	100.0
State Assembly, Dist. 75		
Mojonnier, Rep	59,055	57.9
Roe, Dem	42,910	42.1

* Incumbent.

Summary of Votes Cast for Offices and Measures—Continued

State Assembly, Dist. 76		
Bradley, Rep	70,837	67.3
Van De Water, Dem	34,440	32.7
State Assembly, Dist. 77		
Stirling, Rep*	88,315	100.0
State Assembly, Dist. 78		
Killea, Dem	60,494	57.7
Baker, Rep	41,041	39.1
Sands, Lib	3,308	3.2
State Assembly, Dist. 79		
Chacon, Dem*	44,373	69.4
Gahn, Rep	19,562	30.6
State Assembly, Dist. 80		
Peace, Dem	36,709	52.7
Perry, Rep	32,954	47.3
Supreme Court Justice		
Broussard		
Yes	3,162,812	56.2
No	2,460,171	43.8
Kaus		
Yes	3,196,969	57.0
No	2,414,449	43.0
Reynoso		
Yes	2,975,384	52.4
No	2,701,086	47.6
Richardson		
Yes	4,420,414	76.2
No	1,382,068	23.8
Appeal Court, Dist. 1, Div. 1		
Racanelli		
Yes	872,238	66.0
No	449,706	34.0
Appeal Court, Dist. 1, Div. 2		
Grodin		
Yes	857,643	66.1
No	439,038	33.9
Miller		
Yes	880,809	67.5
No	424,816	32.5
Smith		
Yes	847,361	65.6
No	443,381	34.4
Appeal Court, Dist. 1, Div. 3		
Barry-Deal		
Yes	872,237	66.2
No	444,587	33.8
White		
Yes	865,977	66.1
No	444,011	33.9
Appeal Court, Dist. 1, Div. 4		
Christian		
Yes	857,120	66.5
No	432,591	33.5
Poché		
Yes	808,183	63.1
No	471,695	36.9
Appeal Court, Dist. 2, Div. 1		
Dalsimer		
Yes	982,439	65.5
No	518,133	34.5
Lillie		
Yes	1,200,450	74.9
No	403,295	25.1
Spencer		
Yes	1,011,611	65.5
No	532,093	34.5
Appeal Court, Dist. 2, Div. 2		
Compton		
Yes	1,123,603	73.9
No	397,132	26.1
Gates		
Yes	1,048,360	68.7
No	478,095	31.3
Roth		
Yes	1,095,363	72.0
No	424,925	28.0
Appeal Court, Dist. 2, Div. 3		
Danielson		
Yes	1,041,040	68.6
No	476,676	31.4
Lui		
Yes	1,019,040	67.4
No	491,821	32.6
Potter		
Yes	1,035,277	68.4
No	478,601	31.6
Appeal Court, Dist. 2, Div. 4		
Amerian		
Yes	966,469	65.3
No	514,254	34.7
McClosky		
Yes	1,067,728	69.6
No	466,457	30.4
Woods		
Yes	1,051,344	71.2
No	424,799	28.8
Appeal Court, Dist. 2, Div. 5		
Ashby		
Yes	1,072,384	72.6
No	403,802	27.4
Feinerman		
Yes	977,405	65.8
No	507,865	34.2
Hastings		
Yes	1,122,917	75.0
No	375,073	25.0
Appeal Court, Dist. 3		
Blease		
Yes	347,650	57.7
No	254,460	42.3
Carr		
Yes	377,907	61.8
No	233,387	38.2
Sparks		
Yes	373,178	61.8
No	231,087	38.2
Appeal Court, Dist. 4, Div. 1		
Cologne		
Yes	823,937	66.5
No	415,301	33.5
Wiener		
Yes	793,478	64.4
No	439,535	35.6
Work		
Yes	796,727	65.4
No	421,650	34.6
Appeal Court, Dist. 4, Div. 2		
Kaufman		
Yes	820,689	66.5
No	414,191	33.5
McDaniel		
Yes	830,659	67.9
No	393,569	32.1
Morris		
Yes	851,980	68.0
No	401,373	32.0
Appeal Court, Dist. 4, Div. 2—*Continued*		
Trotter		
Yes	811,513	66.4
No	410,699	33.6
Appeal Court, Dist. 5		
Andreen		
Yes	273,410	66.6
No	137,149	33.4
Hanson		
Yes	271,986	65.8
No	141,110	34.2
Zenovich		
Yes	290,503	68.1
No	136,342	31.9
Superintendent, Public Instr.		
Honig	3,936,554	55.8
Riles*	3,114,964	44.2
Proposition 1		
Yes	3,621,422	50.5
No	3,554,500	49.5
Proposition 2		
Yes	3,893,113	54.3
No	3,276,068	45.7
Proposition 3		
Yes	4,840,325	67.1
No	2,369,166	32.9
Proposition 4		
Yes	3,780,098	52.9
No	3,365,937	47.1
Proposition 5		
Yes	3,875,064	53.8
No	3,323,877	46.2
Proposition 6		
Yes	2,650,290	39.2
No	4,110,123	60.8
Proposition 7		
Yes	2,802,425	41.3
No	3,990,336	58.7
Proposition 8		
Yes	3,367,595	51.0
No	3,236,686	49.0
Proposition 9		
Yes	2,810,191	38.9
No	4,411,672	61.1
Proposition 10		
Yes	2,314,700	34.7
No	4,362,767	65.3
Proposition 11		
Yes	3,359,281	44.1
No	4,256,274	55.9
Proposition 12		
Yes	3,871,345	52.3
No	3,528,463	47.7
Proposition 13		
Yes	2,497,200	35.2
No	4,599,103	64.8
Proposition 14		
Yes	3,065,072	45.5
No	3,672,301	54.5
Proposition 15		
Yes	2,840,154	37.2
No	4,799,586	62.8

* Incumbent

Governor

County Name	Tom Bradley (Dem.)	George "Duke" Deukmejian (Rep.)	Dan P. Dougherty (Lib.)	James C. Griffin (Am. Ind.)	Elizabeth Martinez (P. & F.)
Alameda	228,578	145,964	4,477	3,158	5,845
Alpine	185	218	1	7	3
Amador	3,643	6,251	88	146	87
Butte	23,734	36,074	793	639	813
Calaveras	3,501	6,277	157	124	126
Colusa	1,621	3,036	53	45	68
Contra Costa	119,712	126,460	3,167	2,200	2,249
Del Norte	2,934	3,355	72	70	107
El Dorado	12,999	20,591	423	383	284
Fresno	68,623	80,171	1,468	978	1,213
Glenn	2,398	5,492	79	126	43
Humboldt	23,991	21,609	622	653	748
Imperial	9,133	10,272	140	237	204
Inyo	2,599	5,008	88	81	65
Kern	53,799	70,095	935	1,065	859
Kings	7,718	9,938	140	217	176
Lake	7,143	8,867	233	227	184
Lassen	3,003	4,472	133	216	72
Los Angeles	1,173,149	1,024,946	16,794	11,184	18,163
Madera	7,889	10,334	312	250	152
Marin	52,534	42,260	2,371	437	1,066
Mariposa	2,324	3,255	64	69	60
Mendocino	12,786	12,398	422	353	519
Merced	14,649	17,477	467	362	261
Modoc	995	2,599	64	84	34
Mono	1,249	1,977	26	32	34
Monterey	38,301	37,493	958	656	1,067
Napa	17,042	21,812	494	445	454
Nevada	10,262	14,753	499	226	234
Orange	252,572	422,878	5,965	3,537	3,346
Placer	20,832	28,082	737	548	425
Plumas	3,355	4,237	161	101	61
Riverside	100,370	119,680	1,524	1,535	1,538
Sacramento	146,167	171,176	4,114	2,705	2,820
San Benito	3,782	3,608	167	99	75
San Bernardino	119,185	144,096	2,393	2,727	1,997
San Diego	279,113	330,037	6,642	4,681	5,043
San Francisco	151,769	69,478	2,829	1,040	3,218
San Joaquin	40,002	65,583	1,348	1,265	994
San Luis Obispo	28,417	33,457	556	388	383
San Mateo	108,374	99,527	2,977	1,843	1,948
Santa Barbara	57,164	55,682	988	568	801
Santa Clara	216,781	180,232	5,983	3,163	3,858
Santa Cruz	44,282	29,545	1,221	577	1,940
Shasta	18,053	26,902	707	642	394
Sierra	907	914	24	26	20
Siskiyou	6,009	9,457	259	281	188
Solano	33,997	36,968	979	837	706
Sonoma	63,542	55,968	1,735	1,115	1,747
Stanislaus	32,276	43,639	687	758	648
Sutter	5,660	10,753	184	148	235
Tehama	6,134	9,628	250	288	145
Trinity	2,351	3,100	112	117	66
Tulare	28,330	38,901	415	470	501
Tuolumne	6,107	8,716	160	204	148
Ventura	76,094	99,130	1,782	1,228	1,290
Yolo	24,150	19,227	485	415	445
Yuba	5,400	6,959	152	273	157
State Totals	3,787,669	3,881,014	81,076	56,249	70,327
	48.1	49.3	1.0	0.7	0.9

Lieutenant Governor

County Name	Carol Hallett (Rep.)	Clyde Kuhn (P. & F.)	Leo T. McCarthy (Dem.)	Houston A. Myers (Am. Ind.)	John R. Vernon (Lib.)
Alameda	119,219	7,485	237,626	4,136	6,304
Alpine	199	8	183	5	5
Amador	4,990	87	4,789	91	138
Butte	32,818	641	26,070	761	750
Calaveras	4,990	166	4,325	76	260
Colusa	2,463	122	1,815	55	92
Contra Costa	105,475	2,226	135,785	2,348	3,147
Del Norte	2,610	166	3,040	84	180
El Dorado	17,431	300	15,415	394	572
Fresno	66,892	1,397	77,993	1,422	1,661
Glenn	4,742	51	3,009	94	68
Humboldt	18,934	673	25,625	627	720
Imperial	9,962	287	8,946	323	206
Inyo	4,335	139	2,886	98	85
Kern	57,745	1,414	61,948	1,556	1,475
Kings	9,201	168	8,126	193	144
Lake	7,462	184	8,213	241	250
Lassen	3,728	83	3,704	158	95
Los Angeles	872,369	24,321	1,231,664	19,757	26,815
Madera	8,573	274	8,091	358	283
Marin	41,462	1,653	49,915	639	2,142
Mariposa	2,777	59	2,629	63	100
Mendocino	10,640	629	13,586	318	589
Merced	14,230	617	15,348	537	424
Modoc	2,102	64	1,385	64	36
Mono	1,822	49	1,254	29	58
Monterey	42,579	813	32,724	741	968
Napa	19,245	500	18,671	463	557
Nevada	13,804	316	10,525	277	601
Orange	384,076	6,589	265,388	5,879	9,412
Placer	24,492	474	23,387	580	991
Plumas	3,085	152	3,849	270	106
Riverside	105,347	2,686	107,522	2,437	2,446
Sacramento	135,079	2,724	176,754	3,805	4,013
San Benito	3,340	135	3,614	114	86
San Bernardino	126,105	2,472	126,254	4,044	2,500
San Diego	306,837	7,003	278,604	7,385	9,194
San Francisco	51,595	3,485	160,190	1,457	6,038
San Joaquin	55,006	867	49,094	1,312	1,076
San Luis Obispo	38,398	589	22,938	337	546
San Mateo	84,087	2,171	114,953	2,868	2,828
Santa Barbara	57,120	1,332	50,980	712	1,401
Santa Clara	160,666	4,943	221,729	4,201	7,884
Santa Cruz	29,492	2,011	41,668	599	1,620
Shasta	21,143	480	22,993	637	513
Sierra	769	31	955	30	34
Siskiyou	7,792	217	7,364	188	209
Solano	29,783	1,136	39,007	1,049	1,080
Sonoma	50,796	2,443	63,537	1,305	2,199
Stanislaus	32,277	882	38,921	695	1,155
Sutter	8,871	481	6,030	253	463
Tehama	7,751	172	7,683	307	215
Trinity	2,370	94	2,828	137	126
Tulare	34,286	674	31,093	550	598
Tuolumne	7,222	159	7,321	150	181
Ventura	88,203	1,767	81,407	1,818	2,338
Yolo	17,339	1,088	24,118	391	595
Yuba	5,735	155	6,368	279	203
State Totals	3,381,861	92,304	4,001,839	79,697	108,775
	44.1	1.2	52.2	1.0	1.5

Secretary of State

County Name	Martin E. Buerger (Lib.)	Gordon Duffy (Rep.)	March Fong Eu (Dem.-Inc.)	Alfred W. Smith (Am. Ind.)	Milton Shiro Takai (P. & F.)
Alameda	8,033	82,296	270,645	4,391	8,164
Alpine	4	159	216	1	11
Amador	168	3,275	6,350	125	102
Butte	1,133	19,169	38,224	754	831
Calaveras	240	3,231	5,813	78	215
Colusa	240	1,332	2,739	55	57
Contra Costa	3,996	73,080	166,354	2,700	2,663
Del Norte	122	1,857	3,766	71	155
El Dorado	632	12,739	19,833	426	396
Fresno	1,845	58,810	84,931	1,688	1,425
Glenn	118	2,743	4,901	115	73
Humboldt	891	14,127	29,498	629	969
Imperial	427	6,849	11,808	419	164
Inyo	175	3,460	3,695	102	104
Kern	2,462	52,548	65,208	2,099	1,208
Kings	118	11,208	6,473	154	116
Lake	301	5,501	10,018	231	219
Lassen	158	2,680	4,701	149	97
Los Angeles	40,611	696,918	1,344,434	28,265	26,604
Madera	276	6,964	9,380	375	204
Marin	2,737	26,418	63,939	632	1,547
Mariposa	87	2,088	3,205	63	85
Mendocino	609	7,897	15,849	300	935
Merced	556	10,954	17,281	776	377
Modoc	50	1,558	1,880	68	54
Mono	57	1,436	1,603	38	62
Monterey	1,434	24,130	49,290	1,161	1,014
Napa	706	13,532	24,139	484	498
Nevada	687	9,751	14,251	245	340
Orange	15,640	318,536	311,618	9,607	5,887
Placer	1,132	16,281	31,232	610	605
Plumas	171	2,140	4,693	206	126
Riverside	4,201	93,370	113,838	3,796	2,601
Sacramento	4,826	88,079	219,789	4,307	4,020
San Benito	171	2,160	4,376	188	110
San Bernardino	4,464	103,556	142,139	5,565	2,579
San Diego	13,615	258,777	317,772	8,061	6,100
San Francisco	4,621	41,944	164,165	2,368	4,986
San Joaquin	1,494	30,640	71,481	1,775	1,303
San Luis Obispo	1,323	24,775	34,010	638	713
San Mateo	4,419	55,634	137,994	3,589	2,234
Santa Barbara	2,047	43,010	62,785	1,020	1,950
Santa Clara	9,875	133,790	241,487	5,377	5,727
Santa Cruz	1,763	18,645	51,299	737	2,431
Shasta	788	16,967	26,476	815	482
Sierra	32	551	1,192	24	27
Siskiyou	264	5,302	9,757	250	201
Solano	1,994	19,052	48,795	958	916
Sonoma	2,889	38,793	73,645	1,403	2,528
Stanislaus	1,167	23,558	44,917	928	853
Sutter	717	5,437	8,953	278	324
Tehama	293	5,429	9,723	356	220
Trinity	123	1,739	3,433	119	124
Tulare	787	39,558	25,960	681	512
Tuolumne	226	5,357	8,950	163	181
Ventura	3,453	69,815	96,755	2,355	1,963
Yolo	828	11,106	30,358	389	765
Yuba	268	3,830	8,105	243	243
State Totals	152,464	2,634,541	4,586,121	103,400	99,400
	2.0	34.8	60.5	1.4	1.3

State Controller

County Name	Kenneth Cory (Dem.-Inc.)	James L. Flournoy (Rep.)	Mary Gingell (Lib.)	"Pat" Graham (Am. Ind.)	Florence McDonald (P. & F.)
Alameda	237,011	93,138	6,517	7,657	26,699
Alpine	204	155	4	15	11
Amador	6,059	3,496	144	220	108
Butte	35,740	21,376	888	1,430	1,066
Calaveras	5,644	3,434	150	251	164
Colusa	2,729	1,480	97	122	55
Contra Costa	135,322	86,716	3,611	5,445	5,508
Del Norte	3,775	1,828	98	205	95
El Dorado	17,955	13,478	579	768	480
Fresno	88,823	51,810	1,887	2,576	2,493
Glenn	4,529	2,801	71	167	61
Humboldt	27,040	14,202	824	1,101	2,801
Imperial	9,687	8,190	227	549	250
Inyo	3,448	3,760	117	157	123
Kern	70,256	44,815	1,704	3,034	1,151
Kings	10,299	6,097	206	556	217
Lake	10,320	5,224	198	395	227
Lassen	4,527	2,617	112	250	109
Los Angeles	1,250,145	761,723	30,063	44,743	46,937
Madera	9,565	6,266	272	577	419
Marin	53,813	32,210	2,766	1,811	3,244
Mariposa	3,106	2,082	101	125	108
Mendocino	14,410	8,301	629	542	1,612
Merced	17,847	10,040	443	1,067	641
Modoc	1,909	1,654	39	107	53
Mono	1,409	1,553	51	65	122
Monterey	44,068	25,007	1,298	1,896	1,514
Napa	22,165	13,929	652	753	767
Nevada	13,184	9,925	570	641	530
Orange	285,094	339,646	11,209	16,639	8,578
Placer	28,131	17,322	1,062	1,288	633
Plumas	4,456	2,386	112	174	230
Riverside	109,253	86,246	2,830	5,723	2,779
Sacramento	205,034	95,332	5,345	7,577	5,157
San Benito	3,968	2,322	89	339	236
San Bernardino	138,524	107,764	3,334	6,823	4,096
San Diego	295,393	267,645	10,446	16,501	10,328
San Francisco	148,528	42,396	4,141	2,901	14,810
San Joaquin	67,454	33,417	1,181	2,951	1,408
San Luis Obispo	31,045	25,727	941	1,100	1,026
San Mateo	118,400	67,747	3,674	4,949	5,302
Santa Barbara	56,802	44,575	1,699	2,943	3,462
Santa Clara	222,891	139,882	8,847	8,825	8,879
Santa Cruz	42,454	21,318	1,806	1,716	5,008
Shasta	25,960	17,397	630	1,164	560
Sierra	1,203	523	28	38	24
Siskiyou	9,198	5,335	227	473	274
Solano	44,708	22,053	1,302	1,967	1,335
Sonoma	71,370	37,295	2,507	2,465	5,010
Stanislaus	44,498	24,333	1,084	1,247	995
Sutter	8,676	6,085	370	487	173
Tehama	9,258	5,823	225	564	206
Trinity	3,112	1,839	119	210	166
Tulare	36,917	27,475	736	1,107	673
Tuolumne	8,466	5,736	168	297	225
Ventura	84,517	76,374	2,633	4,358	2,891
Yolo	26,676	12,024	690	1,149	1,444
Yuba	7,826	3,649	211	421	210
State Totals	4,244,801	2,776,973	121,964	173,621	183,683
	56.6	37.0	1.6	2.3	2.5

State Treasurer

County Name	Kevin Akin (P. & F.)	Less Antman (Lib.)	Robert G. Charlton (Am. Ind.)	Donald J. French (Rep.)	Jesse M. Unruh (Dem.-Inc.)
Alameda	10,482	8,628	4,816	91,085	252,156
Alpine	8	9	8	152	210
Amador	177	211	133	3,618	5,777
Butte	1,136	1,382	935	21,867	34,642
Calaveras	320	271	147	3,745	4,944
Colusa	51	94	85	1,573	2,562
Contra Costa	3,505	6,168	2,952	86,646	136,373
Del Norte	233	87	93	1,953	3,518
El Dorado	585	855	568	13,902	17,102
Fresno	1,799	2,405	1,619	50,023	90,941
Glenn	81	139	119	2,696	4,544
Humboldt	1,528	1,360	677	13,246	28,563
Imperial	269	318	325	7,347	10,551
Inyo	136	133	88	3,665	3,496
Kern	1,522	1,965	2,034	45,741	69,260
Kings	263	241	240	6,028	10,535
Lake	314	360	267	5,998	9,266
Lassen	129	186	140	2,732	4,413
Los Angeles	32,209	41,744	23,928	702,457	1,348,145
Madera	329	404	430	6,209	9,398
Marin	1,892	3,354	942	30,787	56,734
Mariposa	118	127	75	2,142	2,964
Mendocino	1,162	900	414	8,313	14,582
Merced	592	736	767	9,586	17,555
Modoc	62	75	63	1,562	1,822
Mono	86	88	29	1,546	1,384
Monterey	1,347	1,670	1,000	25,629	43,813
Napa	675	858	483	14,762	21,195
Nevada	480	843	325	10,888	11,881
Orange	8,611	16,019	7,809	323,941	300,164
Placer	794	1,589	786	18,159	26,727
Plumas	304	292	110	2,148	4,348
Riverside	3,514	3,931	2,666	82,255	114,069
Sacramento	4,887	7,367	4,767	98,286	201,092
San Benito	141	239	225	2,000	3,836
San Bernardino	3,917	5,128	4,381	105,128	142,930
San Diego	8,501	15,226	8,197	232,735	333,844
San Francisco	5,955	5,130	1,922	41,023	157,533
San Joaquin	1,564	2,114	1,484	35,462	65,129
San Luis Obispo	878	1,267	733	24,462	32,247
San Mateo	4,977	4,861	3,188	66,580	117,826
Santa Barbara	1,847	2,517	1,208	43,773	60,213
Santa Clara	6,321	11,464	5,222	141,680	223,199
Santa Cruz	2,879	2,360	922	21,761	43,993
Shasta	660	1,125	767	14,207	28,750
Sierra	41	43	29	595	1,088
Siskiyou	260	329	268	5,591	8,953
Solano	1,221	1,846	1,171	21,887	44,926
Sonoma	3,262	3,225	1,587	38,378	71,113
Stanislaus	1,595	1,256	1,044	23,672	43,179
Sutter	252	417	369	5,892	8,527
Tehama	275	438	311	5,481	9,407
Trinity	147	216	130	1,713	3,229
Tulare	1,014	950	719	26,075	37,421
Tuolumne	302	293	200	5,758	8,209
Ventura	2,261	4,258	2,501	69,212	92,343
Yolo	1,031	1,032	622	12,242	26,621
Yuba	269	284	258	3,920	7,517
State Totals	129,170	170,827	97,298	2,649,914	4,436,759
	1.7	2.3	1.3	35.4	59.3

Attorney General

County Name	Bartholomew (Bart) Lee (Lib.)	George Nicholson (Rep.)	Dan Siegel (P. & F.)	John Van De Kamp (Dem.)
Alameda	10,949	124,385	24,467	206,753
Alpine	11	202	13	155
Amador	167	5,280	185	4,329
Butte	1,251	32,972	1,413	24,556
Calaveras	249	5,059	222	3,677
Colusa	85	2,302	65	1,847
Contra Costa	5,597	109,975	5,931	112,081
Del Norte	118	2,780	261	2,647
El Dorado	802	18,105	607	13,416
Fresno	2,268	63,688	2,064	77,571
Glenn	104	4,470	133	2,788
Humboldt	1,582	19,208	1,836	22,888
Imperial	222	8,277	370	9,843
Inyo	143	4,098	172	3,177
Kern	1,630	53,487	1,817	63,551
Kings	261	8,026	285	8,501
Lake	324	7,906	381	7,645
Lassen	200	3,737	167	3,429
Los Angeles	39,324	756,008	40,310	1,337,050
Madera	374	7,550	366	8,260
Marin	4,230	39,167	3,274	45,386
Mariposa	152	2,739	122	2,434
Mendocino	1,222	11,258	1,377	11,348
Merced	624	12,473	747	15,170
Modoc	77	2,029	94	1,373
Mono	79	1,845	77	1,153
Monterey	1,784	30,967	1,916	38,276
Napa	884	19,151	957	16,741
Nevada	876	13,867	709	9,073
Orange	12,049	340,996	9,277	302,209
Placer	1,502	24,104	1,031	21,113
Plumas	286	3,212	335	3,307
Riverside	3,313	89,086	3,396	112,079
Sacramento	6,819	133,044	6,300	169,451
San Benito	215	3,060	175	3,218
San Bernardino	3,691	115,255	4,011	138,074
San Diego	14,055	301,436	10,946	271,015
San Francisco	7,471	54,677	13,023	135,452
San Joaquin	1,630	48,739	2,227	53,125
San Luis Obispo	1,385	28,297	1,191	28,525
San Mateo	5,156	84,281	5,791	99,283
Santa Barbara	2,452	46,781	2,236	58,627
Santa Clara	11,613	169,663	9,617	194,317
Santa Cruz	3,031	27,951	4,034	36,610
Shasta	910	20,714	874	22,972
Sierra	51	821	39	878
Siskiyou	399	7,490	385	6,815
Solano	1,730	29,803	1,718	37,713
Sonoma	3,945	52,559	4,898	55,417
Stanislaus	1,413	32,151	986	36,953
Sutter	304	8,779	260	6,075
Tehama	376	7,476	388	7,646
Trinity	234	2,287	178	2,763
Tulare	830	32,105	806	32,642
Tuolumne	283	7,608	303	6,497
Ventura	2,971	76,187	2,675	89,625
Yolo	1,044	16,514	1,307	22,614
Yuba	282	5,909	310	5,820
State Totals	165,029	3,141,996	179,055	4,015,953
	2.2	41.9	2.4	53.5

Member, State Board of Equalization
First District

County Name	Conway H. Collis (Dem.-Inc.)	William H. "Bill" Ivers (Rep.)	Andy Paul Kangas (P. & F.)	Wayne R. Nygren (Lib.)
Alpine	131	193	18	17
Amador	4,022	4,531	330	389
Calaveras	2,812	4,310	406	435
El Dorado	12,798	16,472	1,077	1,384
Inyo	2,371	4,410	235	225
Los Angeles	300,338	331,849	23,756	26,982
Madera	6,344	7,247	377	813
Mariposa	2,130	2,395	174	325
Merced	12,219	11,654	747	1,329
Mono	843	1,849	126	130
Monterey	32,434	32,095	2,577	2,943
Placer	20,223	21,523	1,478	2,543
San Benito	2,485	2,815	241	384
San Francisco	122,089	52,633	9,538	6,967
San Luis Obispo	23,994	28,928	2,020	1,985
San Mateo	80,710	79,429	8,286	9,241
Santa Barbara	46,110	49,608	3,636	4,164
Santa Cruz	31,492	28,171	4,648	3,462
Stanislaus	30,239	26,965	1,919	4,782
Tuolumne	5,808	6,732	489	514
Ventura	70,335	82,185	4,575	6,165
District Totals	809,927	795,994	66,653	75,179
	46.3	45.6	3.8	4.3

Second District

County Name	Jack Dean (Lib.)	Ernest J. "Ernie" Dronenburg, Jr. (Rep.-Inc.)	Edmund J. Kelly (Dem.)
Fresno	5,573	66,462	64,723
Imperial	673	8,976	8,882
Kern	6,805	57,502	51,990
Kings	1,043	8,198	7,483
Orange	39,670	367,230	208,023
Riverside	10,990	99,001	87,283
San Bernardino	12,521	118,262	116,449
San Diego	32,562	308,366	222,970
Tulare	2,583	32,710	28,897
District Totals	112,420	1,066,707	796,700
	5.7	54.0	40.3

Member, State Board of Equalization—*Continued*

Third District

County Name	Bill Bennett (Dem.-Inc.)	Tom Condit (P. & F.)	Bill Evers (Lib.)	Bob McCarroll (Rep.)
Alameda	210,103	16,798	14,186	102,055
Butte	27,901	2,801	2,138	24,295
Colusa	1,618	323	148	1,639
Contra Costa	114,707	7,207	8,949	91,692
Del Norte	2,976	204	326	1,760
Glenn	3,540	256	149	3,300
Humboldt	23,122	2,338	2,015	15,033
Lake	8,109	764	494	6,216
Lassen	3,805	322	244	3,062
Marin	41,567	3,575	5,985	34,741
Mendocino	12,364	1,650	1,274	8,644
Modoc	1,420	130	100	1,745
Napa	17,338	1,384	1,423	16,154
Nevada	9,851	1,272	1,333	11,495
Plumas	3,466	494	202	2,301
Sacramento	163,657	21,889	9,599	105,493
San Joaquin	51,496	6,918	2,495	40,203
Santa Clara	184,541	11,526	17,860	154,007
Shasta	23,381	1,526	1,289	17,814
Sierra	901	109	62	622
Siskiyou	7,316	607	468	6,426
Solano	37,285	3,603	2,637	24,721
Sonoma	59,754	5,260	4,880	42,132
Sutter	5,047	1,287	627	6,606
Tehama	7,881	627	498	6,327
Trinity	2,597	279	240	2,029
Yolo	21,340	3,062	1,450	13,220
Yuba	6,083	773	441	4,706
District Totals	1,053,166	96,984	81,512	748,438
	53.2	4.9	4.1	37.8

Fourth District

County Name	Dede Audet (Rep.)	Lewis McCammon (P. & F.)	Richard Nevins (Dem.-Inc.)
Los Angeles	420,851	76,397	830,437
	31.7	5.8	62.5

United States Senator

County Name	Edmund G. Brown Jr. (Dem.)	Theresa "Tena" Dietrich (Am. Ind.)	Joseph Fuhrig (Lib.)	David Wald (P. & F.)	Pete Wilson (Rep.)
Alameda	226,780	3,787	5,926	5,952	144,195
Alpine	148	4	7	10	235
Amador	3,793	163	152	181	5,861
Butte	20,026	895	962	1,132	38,803
Calaveras	3,218	141	210	327	5,623
Colusa	1,435	79	103	48	2,953
Contra Costa	110,813	2,671	3,590	3,091	131,875
Del Norte	1,986	81	94	174	3,917
El Dorado	12,052	493	643	796	20,454
Fresno	64,412	1,918	2,042	1,518	81,633
Glenn	1,828	161	177	182	5,692
Humboldt	19,369	826	820	1,212	25,019
Imperial	7,602	325	227	308	11,472
Inyo	2,243	89	101	107	5,244
Kern	44,701	1,755	1,864	1,841	75,613
Kings	6,997	348	270	289	10,149
Lake	6,789	238	293	266	8,988
Lassen	2,754	212	172	140	4,518
Los Angeles	1,130,954	16,858	23,320	19,694	1,037,174
Madera	6,847	376	210	284	10,362
Marin	44,933	664	2,152	1,295	49,107
Mariposa	2,054	106	83	114	3,265
Mendocino	11,100	442	535	686	13,593
Merced	12,814	733	349	580	17,348
Modoc	968	105	57	92	2,431
Mono	1,024	45	39	86	2,108
Monterey	32,595	1,184	1,241	1,158	41,950
Napa	14,549	540	743	753	23,477
Nevada	9,216	371	486	302	15,527
Orange	211,347	6,536	7,899	7,154	445,803
Placer	19,449	768	1,121	986	28,059
Plumas	3,013	239	115	213	3,920
Riverside	88,106	2,513	2,258	2,297	127,934
Sacramento	152,523	3,899	4,577	3,817	161,453
San Benito	2,975	146	126	87	4,017
San Bernardino	106,951	3,579	3,141	3,178	150,054
San Diego	242,135	8,907	11,409	7,532	348,758
San Francisco	152,196	1,346	2,686	2,953	67,007
San Joaquin	44,199	1,656	1,507	1,476	59,606
San Luis Obispo	22,095	659	1,036	1,185	37,681
San Mateo	98,862	2,328	3,251	2,625	103,493
Santa Barbara	47,572	1,058	1,428	1,364	62,854
Santa Clara	187,805	4,232	7,781	5,289	201,969
Santa Cruz	37,287	813	1,625	2,223	35,021
Shasta	16,071	803	788	690	28,109
Sierra	794	36	37	35	952
Siskiyou	5,640	365	318	413	9,312
Solano	32,967	1,164	1,348	1,027	36,684
Sonoma	53,248	1,442	2,247	2,347	63,846
Stanislaus	30,786	861	1,009	1,563	40,874
Sutter	4,709	254	336	179	10,767
Tehama	5,172	400	307	331	10,105
Trinity	1,945	152	141	149	3,168
Tulare	23,908	877	729	836	41,896
Tuolumne	5,698	280	217	325	8,709
Ventura	66,325	2,052	2,407	2,371	104,972
Yolo	22,034	534	784	886	20,069
Yuba	5,156	300	224	239	6,887
State Totals	3,494,968	83,809	107,720	96,388	4,022,565
	44.8	1.1	1.4	1.2	51.5

United States Representative in Congress

First Congressional District

County Name	Douglas H. Bosco (Dem.)	Don H. Clausen (Rep.-Inc.)	David Redick (Lib.)
Del Norte	2,749	3,244	163
Glenn	3,082	4,607	156
Humboldt	24,300	21,160	1,802
Mendocino	12,497	13,015	963
Sonoma	62,900	57,055	3,056
Trinity	2,221	2,962	234
District Totals	107,749	102,043	6,374
	49.9	47.2	2.9

Second Congressional District

County Name	Gene Chappie (Rep.-Inc.)	Howard Fegarsky (P. & F.)	John Newmeyer (Dem.)
Butte	36,040	931	24,254
Colusa	2,981	81	1,196
Lake	8,547	265	7,318
Napa	21,369	587	17,338
Shasta	19,715	436	15,226
Sutter	10,394	395	4,464
Tehama	9,503	201	6,572
Yuba	7,623	230	4,946
District Totals	116,172	3,126	81,314
	57.9	1.6	40.5

Third Congressional District

County Name	Bruce A. Daniel (Lib.)	Robert T. Matsui (Dem.-Inc.)	John C. Reiger (P. & F.)
Sacramento	16,222	194,680	6,294
	7.5	89.6	2.9

Fourth Congressional District

County Name	Roger B. Canfield (Rep.)	Vic Fazio (Dem.-Inc.)
Sacramento	36,535	58,307
Solano	17,933	28,978
Yolo	12,579	31,191
District Totals	67,047	118,476
	36.1	63.9

Fifth Congressional District

County Name	Phillip Burton (Dem.-Inc.)	Milton Marks (Rep.)	Justin Raimondo (Lib.)
San Francisco	103,268	72,139	2,904
	57.9	40.5	1.6

Sixth Congressional District

County Name	Timothy Allen Albertson (P. & F.)	Barbara Boxer (Dem.)	Howard C. Creighton (Lib.)	Dennis McQuaid (Rep.)
Marin	935	40,989	1,985	54,567
San Francisco	736	33,788	686	8,254
San Mateo	295	8,665	195	7,277
Solano	400	12,937	325	12,030
District Totals	2,366	96,379	3,191	82,128
	1.3	52.4	1.7	44.6

United States Representative in Congress—*Continued*

Seventh Congressional District

County Name	George Miller (Dem.-Inc.)	Rich Newell (Lib.)	Paul E. Vallely (Rep.)	Terry L. Wells (Am. Ind.)
Contra Costa	126,952	2,752	56,960	2,205
	67.1	1.5	30.2	1.2

Eighth Congressional District

County Name	Ronald V. Dellums (Dem.-Inc.)	Claude B. Hutchison Jr. (Rep.)
Alameda	104,918	51,228
Contra Costa	16,619	44,466
District Totals	121,537	95,694
	55.9	44.1

Ninth Congressional District

County Name	Bill Kennedy (Rep.)	Fortney H. (Pete) Stark (Dem.-Inc.)
Alameda	67,702	104,393
	39.3	60.7

Tenth Congressional District

County Name	Dale Burrow (Lib.)	Don Edwards (Dem.-Inc.)	Bob Herriott (Rep.)	Edmon V. Kaiser (Am. Ind.)
Alameda	892	28,757	20,819	1,063
Santa Clara	1,511	48,506	20,687	1,046
District Totals	2,403	77,263	41,506	2,109
	1.9	62.7	33.7	1.7

Eleventh Congressional District

County Name	Wilson Branch (P. & F.)	Nicholas W. Kudrovzeff (Am. Ind.)	Tom Lantos (Dem.-Inc.)	Chuck Olson (Lib.)	Bill Royer (Rep.)
San Mateo	1,572	1,135	90,860	2,273	66,957
Santa Clara	356	115	18,952	647	9,505
District Totals	1,928	1,250	109,812	2,920	76,462
	1.0	0.6	57.1	1.5	39.8

Twelfth Congressional District

County Name	Emmett Lynch (Dem.)	Bill White (Lib.)	Ed Zschau (Rep.)
San Mateo	6,863	787	19,874
Santa Clara	43,330	4,749	80,829
Stanislaus	11,179	935	14,662
District Totals	61,372	6,471	115,365
	33.5	3.5	63.0

Thirteenth Congressional District

County Name	Al Hinkle (Lib.)	Tom Kelly (Rep.)	Norman Y. Mineta (Dem.-Inc.)
Santa Clara	4,553	52,806	110,805
	2.7	31.4	65.9

United States Representative in Congress—*Continued*

Fourteenth Congressional District

County Name	Baron Reed (Dem.)	Norman D. Shumway (Rep.-Inc.)
Alpine	97	294
Amador	3,263	6,795
El Dorado	11,944	22,053
Lassen	3,198	4,426
Modoc	995	2,536
Nevada	9,660	15,543
Placer	20,780	28,400
Plumas	2,656	4,041
San Joaquin	13,901	33,737
Shasta	3,747	6,078
Sierra	831	937
Siskiyou	6,328	9,385
District Totals	77,400	134,225
	36.6	63.4

Fifteenth Congressional District

County Name	Ed Bates (Rep.)	Tony Coelho (Dem.-Inc.)	Stephen L. Gerringer (Lib.)
Fresno	14,551	22,046	677
Madera	7,916	9,279	396
Mariposa	1,930	3,545	156
Merced	7,909	22,309	659
Stanislaus	13,642	28,843	1,185
District Totals	45,948	86,022	3,073
	34.0	63.7	2.3

Sixteenth Congressional District

County Name	G. Richard Arnold (Rep.)	Leon E. Panetta (Dem.-Inc.)
Monterey	10,370	64,687
San Benito	1,210	5,714
San Luis Obispo	3,018	7,457
Santa Cruz	9,850	64,772
District Totals	24,448	142,630
	14.6	85.4

Seventeenth Congressional District

County Name	Charles Pashayan, Jr. (Rep.-Inc.)	Gene Tackett (Dem.)
Fresno	25,278	14,607
Kern	7,535	15,470
Kings	10,098	7,922
Tulare	37,360	30,365
District Totals	80,271	68,364
	54.0	46.0

Eighteenth Congressional District

County Name	Adrian Fondse (Rep.)	Marshall William Fritz (Lib.)	Richard Lehman (Dem.)
Calaveras	4,588	277	3,789
Fresno	19,155	1,681	49,885
Mono	1,630	72	1,264
San Joaquin	26,939	1,183	30,798
Tuolumne	7,352	288	7,026
District Totals	59,664	3,501	92,762
	38.3	2.2	59.5

United States Representative in Congress—*Continued*

Nineteenth Congressional District

County Name	Frank Frost (Dem.)	R. C. Gordon-McCutchan (Lib.)	Robert J. "Bob" Lagomarsino (Rep.-Inc.)	Charles J. Zekan (P. & F.)
Santa Barbara	40,195	2,781	70,299	715
Ventura	25,847	1,417	42,187	805
District Totals	66,042	4,198	112,486	1,520
	35.8	2.3	61.1	0.8

Twentieth Congressional District

County Name	Robert J. Bethea (Dem.)	William M. Thomas (Rep.-Inc.)
Kern	30,957	69,905
Los Angeles	8,772	22,225
San Luis Obispo	18,040	31,182
District Totals	57,769	123,312
	31.9	68.1

Twenty-first Congressional District

County Name	Bobbi Fiedler (Rep.-Inc.)	George Henry Margolis (Dem.)	Daniel Wiener (Lib.)
Los Angeles	63,930	21,931	3,015
Ventura	74,544	24,481	4,866
District Totals	138,474	46,412	7,881
	71.8	24.1	4.1

Twenty-second Congressional District

County Name	Robert T. Gerringer (Lib.)	Harvey L. Goldhammer (Dem.)	Carlos J. Moorhead (Rep.-Inc.)
Los Angeles	5,870	46,521	145,831
	3.0	23.5	73.5

Twenty-third Congressional District

County Name	David Armor (Rep.)	Anthony C. Beilenson (Dem.-Inc.)
Los Angeles	82,031	120,788
	40.4	59.6

Twenty-fourth Congressional District

County Name	Jeff Mandel (Lib.)	Henry A. Waxman (Dem.-Inc.)	Jerry Zerg (Rep.)
Los Angeles	5,420	88,516	42,133
	4.0	65.0	31.0

Twenty-fifth Congressional District

County Name	Daniel John Corham (Lib.)	Edward R. Roybal (Dem.-Inc.)
Los Angeles	12,060	71,106
	14.5	85.5

United States Representative in Congress—*Continued*

Twenty-sixth Congressional District

County Name	Howard L. Berman (Dem.)	Hal Phillips (Rep.)
Los Angeles	97,383	66,072
	59.6	40.4

Twenty-seventh Congressional District

County Name	Bart W. Christensen (Rep.)	Mel Levine (Dem.)	Zack Richardson (Lib.)
Los Angeles	67,479	108,347	6,391
	37.0	59.5	3.5

Twenty-eighth Congressional District

County Name	Julian C. Dixon (Dem.-Inc.)	David Goerz (Rep.)	David W. Meleney (Lib.)
Los Angeles	103,469	24,473	3,210
	78.9	18.7	2.4

Twenty-ninth Congressional District

County Name	Augustus F. (Gus) Hawkins (Dem.-Inc.)	Milton R. Mackaig (Rep.)
Los Angeles	97,028	24,568
	79.8	20.2

Thirtieth Congressional District

County Name	Matthew G. Martinez (Dem.-Inc.)	John H. Rousselot (Rep.)
Los Angeles	60,905	52,177
	53.9	46.1

Thirty-first Congressional District

County Name	Mervyn M. Dymally (Dem.-Inc.)	Henry C. Minturn (Rep.)
Los Angeles	86,718	33,043
	72.4	27.6

Thirty-second Congressional District

County Name	Glenn M. Anderson (Dem.-Inc.)	Brian Lungren (Rep.)	Eugene E. Ruyle (P. & F.)
Los Angeles	84,663	57,863	3,473
	58.0	39.6	2.4

Thirty-third Congressional District

County Name	David Dreier (Rep.)	Phillips B. Franklin (Lib.)	James Michael Noonan (P. & F.)	Paul Servelle (Dem.)
Los Angeles	112,362	2,251	2,223	55,514
	65.2	1.3	1.3	32.2

United States Representative in Congress—*Continued*

Thirty-fourth Congressional District

County Name	Paul R. Jackson (Rep.)	Esteban Ed Torres (Dem.)
Los Angeles	51,026	68,316
	42.8	57.2

Thirty-fifth Congressional District

County Name	Robert E. Erwin (Dem.)	Jerry Lewis (Rep.-Inc.)
Inyo	2,313	5,220
Los Angeles	408	515
San Bernardino	49,628	107,051
District Totals	52,349	112,786
	31.7	68.3

Thirty-sixth Congressional District

County Name	George E. Brown, Jr. (Dem.-Inc.)	John Paul Stark (Rep.)
Riverside	21,835	16,447
San Bernardino	54,711	47,914
District Totals	76,546	64,361
	54.3	45.7

Thirty-seventh Congressional District

County Name	Curtis R. "Sam" Cross (Dem.)	Al McCandless (Rep.)	Marc R. Wruble (Lib.)
Riverside	68,510	105,065	4,297
	38.5	59.1	2.4

Thirty-eighth Congressional District

County Name	Anita K. Barr (Lib.)	William F. (Bill) Dohr (Rep.)	Jerry M. Patterson (Dem.-Inc.)
Orange	5,989	61,279	73,914
	4.2	43.4	52.4

Thirty-ninth Congressional District

County Name	Frank Boeheim (P. & F.)	William E. (Bill) Dannemeyer (Rep.-Inc.)	Frank C. Verges (Dem.)
Orange	3,152	129,539	46,681
	1.8	72.2	26.0

Fortieth Congressional District

County Name	Robert E. Badham (Rep.-Inc.)	Paul Haseman (Dem.)	Maxine Bell Quirk (P. & F.)
Orange	144,228	52,546	4,826
	71.5	26.1	2.4

United States Representative in Congress—*Continued*

Forty-first Congressional District

County Name	Tony Brandenburg (Dem.)	Everett Hale (Lib.)	Bill Lowery (Rep.-Inc.)
San Diego	58,677	4,654	140,130
	28.8	2.3	68.9

Forty-second Congressional District

County Name	John S. Donohue (P. & F.)	Dan Lungren (Rep.-Inc.)	James P. Spellman (Dem.)
Los Angeles	3,320	88,735	36,438
Orange	2,194	54,110	22,252
District Totals	5,514	142,845	58,690
	2.7	69.0	28.3

Forty-third Congressional District

County Name	Roy "Pat" Archer (Dem.)	Johnnie R. Crean (Rep.)	Ron Packard (Rep. write-in)
Orange	17,229	22,936	15,927
San Diego	40,766	33,361	50,517
District Totals	57,995	56,297	66,444
	32.1	31.1	36.8

Forty-fourth Congressional District

County Name	Jim Bates (Dem.)	Jim Conole (Lib.)	Shirley M. Gissendanner (Rep.)
San Diego	78,474	3,904	38,447
	65.0	3.2	31.8

Forty-fifth Congressional District

County Name	Richard Hill (Dem.)	Duncan Hunter (Rep.-Inc.)	Jack R. Sanders (Lib.)
Imperial	7,485	11,717	460
San Diego	42,663	106,054	3,379
District Totals	50,148	117,771	3,839
	29.2	68.6	2.2

State Senator

Second Senatorial District

County Name	Charles Garth (Lib.)	Barry Keene (Dem.-Inc.)	Bill Maher (Rep.)
Del Norte	108	3,319	2,193
Humboldt	1,115	28,798	17,439
Mendocino	699	16,525	9,029
Solano	1,621	38,779	31,256
Sonoma	1,649	34,755	19,873
District Totals	5,192	122,176	79,790
	2.5	59.0	38.5

Fourth Senatorial District

County Name	Robert J. Burnside (Lib.)	James W. Nielsen (Rep.-Inc.)	D.H. Fifi Zeff (Dem.)
Colusa	123	2,796	898
Glenn	221	5,484	2,101
Lake	452	8,942	6,458
Napa	983	26,170	12,055
Shasta	1,182	27,670	16,441
Sonoma	2,362	37,831	21,305
Tehama	490	10,106	5,338
Trinity	220	3,223	1,939
Yolo	1,284	23,418	18,030
District Totals	7,317	145,640	84,565
	3.1	61.3	35.6

Sixth Senatorial District

County Name	John Doolittle (Rep.-Inc.)	Leroy F. Greene (Dem.)	Philip L. Sawyer (P. & F.)
Sacramento	113,444	135,336	5,776
	44.5	53.2	2.3

Eighth Senatorial District

County Name	John F. Foran (Dem.-Inc.)	Leanne C. Guth (Rep.)	Michael E. Mayakis (Lib.)
San Francisco	70,678	16,499	3,269
San Mateo	54,214	23,520	2,927
District Totals	124,892	40,019	6,196
	73.0	23.4	3.6

Tenth Senatorial District

County Name	Bill Lockyer (Dem.)	Gilbert R. "Gib" Marguth Jr. (Rep.)
Alameda	105,813	77,230
	57.8	42.2

Twelfth Senatorial District

County Name	Dan McCorquodale (Dem.)	Dan O'Keefe (Rep.-Inc.)	Jim Wilson (Lib.)
Santa Clara	48,193	40,389	4,834
Stanislaus	31,264	35,938	3,779
District Totals	79,457	76,327	8,613
	48.4	46.4	5.2

State Senator—*Continued*

Fourteenth Senatorial District

County Name	Ken Maddy (Rep.-Inc.)
Fresno	27,107
Madera	12,492
Mariposa	4,482
Merced	20,415
Monterey	2,073
San Luis Obispo	45,329
Santa Barbara	16,082
District Totals	127,980
	100.0

Sixteenth Senatorial District

County Name	Ann Gutcher (Rep.)	Walter W. Stiern (Dem.-Inc.)
Kern	58,594	66,342
Kings	9,034	8,816
Los Angeles	5,818	14,682
San Bernardino	3,305	5,143
District Totals	76,751	94,983
	44.7	55.3

Eighteenth Senatorial District

County Name	H. Bruce Driscoll (Lib.)	Gary K. Hart (Dem.)	Charles R. Imbrecht (Rep.)
Los Angeles	693	15,923	13,398
Santa Barbara	1,277	52,596	37,660
Ventura	1,571	40,159	48,482
District Totals	3,541	108,678	99,540
	1.7	51.3	47.0

Twentieth Senatorial District

County Name	William John Hill III (P. & F.)	Elton "Skip" Michael (Rep.)	Melinda Pillsbury-Foster (Lib.)	Alan Robbins (Dem.-Inc.)
Los Angeles	4,652	65,874	8,023	85,744
	2.8	40.1	4.9	52.2

Twenty-Second Senatorial District

County Name	Phyllis Kaskus (Lib.)	Earle Robinson (Rep.)	Herschel Rosenthal (Dem.)
Los Angeles	9,918	73,782	146,511
	4.3	32.0	63.7

Twenty-Fourth Senatorial District

County Name	Stephen I. Malmberg (Lib.)	Keith F. Marsh (Rep.)	Art Torres (Dem.)
Los Angeles	1,897	20,404	57,703
	2.4	25.5	72.1

Twenty-Sixth Senatorial District

County Name	Eleanor K. Chow (Rep.)	Joseph B. Montoya (Dem.-Inc.)
Los Angeles	40,348	91,031
	30.7	69.3

State Senator—*Continued*

Twenty-Eighth Senatorial District

County Name	Diane Edith Watson (Dem.-Inc.)	Oscar Wright (Rep.)
Los Angeles	132,903	45,282
	74.6	25.4

Thirtieth Senatorial District

County Name	Ralph C. Dills (Dem.-Inc.)	Jack McMurray (Rep.)	Judith Tomlinson (P. & F.)
Los Angeles	88,668	33,464	3,744
	70.4	26.6	3.0

Thirty-Second Senatorial District

County Name	Frank P. Barbaro (Dem.)	Edward R. Royce (Rep.)
Orange	66,875	78,059
	46.1	53.9

Thirty-Fourth Senatorial District

County Name	Ruben S. Ayala (Dem.-Inc.)	Dean L. Kurtz (Rep.)
Los Angeles	16,081	7,429
San Bernardino	85,627	42,891
District Totals	101,708	50,320
	66.9	33.1

Thirty-Sixth Senatorial District

County Name	Robert Presley (Dem/Rep-Inc.)
Riverside	151,739
	100.0

Thirty-Eighth Senatorial District

County Name	William A. "Bill" Craven (Rep.-Inc.)	Daniel F. Kripke (Dem.)	Dick Rider (Lib.)
San Diego	143,585	71,554	5,937
	64.9	32.4	2.7

Fortieth Senatorial District

County Name	Wadie P. Deddeh (Dem.)	Muriel C. Watson (Rep.)
San Diego	103,651	36,012
	74.2	25.8

Member of the State Assembly

First Assembly District

County Name	Paul Drake (Dem.)	David Porter Misso (P. & F.)	Stan Statham (Rep.-Inc.)
Butte	1,952	234	6,402
Glenn	1,534	121	6,333
Lassen	2,720	222	4,904
Modoc	953	184	2,497
Plumas	2,221	232	4,562
Shasta	14,612	938	30,608
Siskiyou	5,266	517	10,136
Tehama	4,389	315	11,406
Trinity	1,929	259	3,260
District Totals	35,576	3,022	80,108
	30.0	2.5	67.5

Second Assembly District

County Name	Leota Gould (Lib.)	Dan Hauser (Dem.)	Jerry Partain (Rep.)
Del Norte	134	2,635	2,952
Humboldt	1,487	23,239	22,501
Mendocino	830	13,068	12,059
Sonoma	1,324	21,668	17,433
District Totals	3,775	60,610	54,945
	3.2	50.8	46.0

Third Assembly District

County Name	Wally Herger (Rep.-Inc.)	Larry Miles (Dem.)
Butte	28,429	22,616
Colusa	2,832	1,267
Nevada	15,077	9,396
Sierra	936	817
Sutter	9,819	5,812
Yuba	6,814	5,847
District Totals	63,907	45,755
	58.3	41.7

Fourth Assembly District

County Name	Thomas M. Hannigan (Dem.-Inc.)	Raymond K. MacKenzie (P. & F.)	Rudy Manfredi (Rep.)	Mark H. Moberg (Lib.)
Solano	45,953	1,333	22,040	1,390
Yolo	18,951	749	6,081	484
District Totals	64,904	2,082	28,121	1,874
	66.9	2.2	29.0	1.9

Fifth Assembly District

County Name	Peggy Grenz (Rep.)	Jean M. Moorhead (Dem.-Inc.)	Eric Phelps (Lib.)
Placer	13,331	15,242	1,329
Sacramento	35,479	50,280	3,198
District Totals	48,810	65,522	4,527
	41.1	55.1	3.8

Sixth Assembly District

County Name	Lloyd G. Connelly (Dem.)	Candace Sue Dorn (P. & F.)	W. S. "Bill" Green (Rep.)
Sacramento	78,356	4,108	40,684
	63.7	3.3	33.0

Member of the State Assembly—*Continued*

Seventh Assembly District

County Name	Steven C. Bailey (Rep.)	Norm Waters (Dem.-Inc.)
Alpine	121	269
Amador	2,208	7,930
Calaveras	2,575	6,636
El Dorado	11,609	22,412
Mono	1,176	2,005
Placer	7,399	11,729
Sacramento	8,302	23,430
Tuolumne	4,050	10,814
District Totals	37,440	85,225
	30.5	69.5

Eighth Assembly District

County Name	Louis J. Gentile (Dem.)	Don Sebastiani (Rep.-Inc.)
Lake	7,425	8,378
Napa	15,020	24,300
Sonoma	19,295	30,992
Yolo	6,664	8,686
District Totals	48,404	72,356
	40.1	59.9

Ninth Assembly District

County Name	Paul Chignell (Dem.)	William J. "Bill" Filante (Rep.-Inc.)
Marin	41,767	53,210
Sonoma	13,268	14,409
District Totals	55,035	67,619
	44.9	55.1

Tenth Assembly District

County Name	Ingrid Azvedo (Rep.)	Phillip Isenberg (Dem.)
Contra Costa	8,459	12,239
Sacramento	25,404	46,291
San Joaquin	11,026	7,105
District Totals	44,889	65,635
	40.6	59.4

Eleventh Assembly District

County Name	Robert J. Campbell (Dem.-Inc.)	Joe Garner (Am. Ind.)	Adam M. La Zare (Lib.)
Contra Costa	78,582	7,750	6,491
	84.7	8.3	7.0

Twelfth Assembly District

County Name	Tom Bates (Dem.-Inc.)	Emma Mar (P. & F.)	Gerti B. Thomas (Rep.)
Alameda	72,123	3,087	20,373
Contra Costa	23,752	1,198	11,324
District Totals	95,875	4,285	31,697
	72.7	3.3	24.0

Member of the State Assembly—*Continued*

Thirteenth Assembly District

County Name	Elihu M. Harris (Dem.-Inc.)
Alameda	54,949
	100.0

Fourteenth Assembly District

County Name	Ann H. Duncan (Rep.)	Johan Klehs (Dem.)
Alameda	41,870	51,728
	44.7	55.3

Fifteenth Assembly District

County Name	William P. (Bill) Baker (Rep.-Inc.)	Margaret W. Kovar (Dem.)
Alameda	18,731	12,605
Contra Costa	60,085	28,139
District Totals	78,816	40,744
	65.9	34.1

Sixteenth Assembly District

County Name	Art Agnos (Dem.-Inc.)	Gordon A. Bloyer (Rep.)
San Francisco	61,736	14,062
	81.4	18.6

Seventeenth Assembly District

County Name	Willie L. Brown, Jr. (Dem.-Inc.)	Thomas S. Crary (Rep.)	Bonnie Hoy (Lib.)	Michael G. Zaharakis (P. & F.)
San Francisco	70,320	27,848	4,073	2,961
	66.8	26.5	3.9	2.8

Eighteenth Assembly District

County Name	Alister McAlister (Dem.-Inc.)	Mike Thompson (Rep.)	John H. Webster (Lib.)
Alameda	38,346	16,430	2,489
Santa Clara	13,219	6,159	955
District Totals	51,565	22,589	3,444
	66.5	29.1	4.4

Nineteenth Assembly District

County Name	Les Kelting (Rep.)	Louis J. Papan (Dem.-Inc.)	Mark Pickens (Lib.)
San Francisco	10,098	16,718	798
San Mateo	18,961	39,342	2,233
District Totals	29,059	56,060	3,031
	33.0	63.6	3.4

Twentieth Assembly District

County Name	David R. Castronovo (Am. Ind.)	Robert W. Naylor (Rep.-Inc.)	Don Smith (Lib.)	Jack W. Smith (Dem.)
San Mateo	1,535	72,091	4,106	34,102
	1.4	64.4	3.7	30.5

Member of the State Assembly—*Continued*

Twenty-first Assembly District

County Name	Frank De Sio (P. & F.)	Russell E. Fridley (Lib.)	William J. (Bill) Parkinson (Rep.)	Byron D. Sher (Dem.-Inc.)
San Mateo	527	558	4,660	13,457
Santa Clara	936	1,739	21,281	50,910
District Totals	1,463	2,297	25,941	64,367
	1.6	2.4	27.6	68.4

Twenty-second Assembly District

County Name	Ernie Konnyu (Rep.-Inc.)	Jeffrey D. Smith (Lib.)	Marge Sutton (Dem.)
Santa Clara	67,145	4,538	41,587
	59.3	4.0	36.7

Twenty-third Assembly District

County Name	Pat Fowler (Rep.)	Ann Justi (Lib.)	John Vasconcellos (Dem.-Inc.)
Santa Clara	19,751	2,692	49,185
	27.6	3.8	68.6

Twenty-fourth Assembly District

County Name	Alice M. Agogino (Lib.)	Dominic L. "Dom" Cortese (Dem.-Inc.)	Jack A. Sandoval (Rep.)
Santa Clara	3,560	51,373	25,929
	4.4	63.5	32.1

Twenty-fifth Assembly District

County Name	Rusty Areias (Dem.)	Mark Hinkle (Lib.)	R. Edwin (Ed) Norris (Rep.)
Merced	8,935	208	2,329
Monterey	19,787	727	9,600
San Benito	5,134	162	1,921
Santa Clara	15,093	886	11,827
District Totals	48,949	1,983	25,677
	63.9	2.6	33.5

Twenty-sixth Assembly District

County Name	Doug Carter (Rep.)	Deborah H. Horner (Lib.)	Patrick Johnston (Dem.-Inc.)
San Joaquin	28,563	2,495	57,205
	32.4	2.8	64.8

Twenty-seventh Assembly District

County Name	Gary A. Condit (Dem.)	Kate Nyegaard (Rep.)
Merced	3,509	2,426
Stanislaus	49,097	23,638
District Totals	52,606	26,064
	66.9	33.1

Member of the State Assembly—*Continued*

Twenty-eighth Assembly District

County Name	Peter Cost (Rep.)	Sam Farr (Dem.-Inc.)
Monterey	12,015	22,551
Santa Cruz	19,958	55,983
District Totals	31,973	78,534
	28.9	71.1

Twenty-ninth Assembly District

County Name	Kurt P. Kupper (Dem.)	Eric Seastrand (Rep.)
Monterey	4,747	8,332
San Luis Obispo	26,324	35,993
Santa Barbara	9,513	17,503
District Totals	40,584	61,828
	39.6	60.4

Thirtieth Assembly District

County Name	Jim Costa (Dem.-Inc.)
Fresno	21,139
Kings	14,460
Madera	7,675
Merced	8,250
District Totals	51,524
	100.0

Thirty-first Assembly District

County Name	Bruce Bronzan (Dem.)	James B. Johnson (Lib.)	Jo-ann Taul Slinkard (Rep.)
Fresno	51,815	2,773	32,443
	59.5	3.2	37.3

Thirty-second Assembly District

County Name	Clyde Gould (Dem.)	Bill Jones (Rep.)
Fresno	10,354	26,370
Madera	1,646	4,227
Mariposa	2,179	3,042
Tulare	23,521	27,105
District Totals	37,700	60,744
	38.3	61.7

Thirty-third Assembly District

County Name	John M. Means (Dem.)	Don Rogers (Rep.-Inc.)
Kern	30,213	30,464
Tulare	7,556	9,153
District Totals	37,769	39,617
	48.8	51.2

Member of the State Assembly—*Continued*

Thirty-fourth Assembly District

County Name	Phillip D. Wyman (Rep/Dem-Inc.)
Inyo	6,760
Kern	54,791
San Bernardino	23,412
District Totals	84,963
	100.0

Thirty-fifth Assembly District

County Name	Brooks Firestone (Rep.)	Jack O'Connell (Dem.)
Santa Barbara	37,340	35,129
Ventura	13,340	16,741
District Totals	50,680	51,870
	49.4	50.6

Thirty-sixth Assembly District

County Name	Harriet Kosmo Henson (Dem.)	Tom McClintock (Rep.)
Ventura	47,932	60,702
	44.1	55.9

Thirty-seventh Assembly District

County Name	Susan R. Downes (Lib.)	C.W. "Dick" Stine (Dem.)	Cathie Wright (Rep.-Inc.)
Los Angeles	3,100	19,209	30,629
Santa Barbara	460	5,553	6,807
Ventura	1,769	13,812	18,413
District Totals	5,329	38,574	55,849
	5.3	38.7	56.0

Thirty-eighth Assembly District

County Name	Steven Charles Afriat (Dem.)	Marian W. La Follette (Rep.-Inc.)	Terry Blake Stevenson (Lib.)
Los Angeles	45,866	58,558	5,639
	41.7	53.2	5.1

Thirty-ninth Assembly District

County Name	Lynn Robert Davis (Rep.)	Richard Katz (Dem.-Inc.)	B.J. Rose (P. & F.)
Los Angeles	29,691	43,392	2,635
	39.2	57.3	3.5

Fortieth Assembly District

County Name	Tom Bane (Dem.-Inc.)	Marvin Shinkman (Rep.)
Los Angeles	65,110	25,880
	71.6	28.4

Member of the State Assembly—*Continued*

Forty-first Assembly District

County Name	Pat Nolan (Rep.-Inc.)
Los Angeles	86,809
	100.0

Forty-second Assembly District

County Name	Richard L. Mountjoy (Rep.-Inc.)	Jo Smith (Dem.)
Los Angeles	75,214	34,327
	68.7	31.3

Forty-third Assembly District

County Name	Gray Davis (Dem.)	Ray Jan Sollenberger (Rep.)
Los Angeles	77,081	44,435
	63.4	36.6

Forty-fourth Assembly District

County Name	Jack Hampton (P. & F.)	Bill Hawkins (Rep.)	Tom Hayden (Dem.)	Ed Wolford (Lib.)
Los Angeles	1,781	54,637	65,435	2,346
	1.4	44.0	52.7	1.9

Forty-fifth Assembly District

County Name	Ted Brown (Lib.)	Margaret Feigin (P. & F.)	Burt M. Margolin (Dem.)	Sonia E. McIntosh (Rep.)
Los Angeles	3,700	2,735	59,825	27,832
	3.9	2.9	63.6	29.6

Forty-sixth Assembly District

County Name	Harold P. Collins (Rep.)	Mike Roos (Dem.-Inc.)	Charles Tate (Lib.)
Los Angeles	13,076	32,462	1,725
	27.7	68.7	3.6

Forty-seventh Assembly District

County Name	Gregory R. Dahlin (Rep.)	Teresa P. Hughes (Dem.-Inc.)
Los Angeles	5,514	42,305
	11.5	88.5

Forty-eighth Assembly District

County Name	Maxine Waters (Dem.-Inc.)
Los Angeles	54,209
	100.0

Member of the State Assembly—*Continued*

Forty-ninth Assembly District

County Name	Jordan Daniels Jr. (Rep.)	Gwen Moore (Dem.-Inc.)
Los Angeles	21,880	76,405
	22.3	77.7

Fiftieth Assembly District

County Name	Steve Kelley (Lib.)	Arthur Fernandas Thomas (Rep.)	Curtis R. Tucker (Dem.-Inc.)
Los Angeles	2,279	14,833	64,251
	2.8	18.2	79.0

Fifty-first Assembly District

County Name	Gerald N. Felando (Rep.)	Peter S. Helfer (Dem.)	C. Samuel Treynor (Lib.)
Los Angeles	77,833	34,775	3,842
	66.8	29.9	3.3

Fifty-second Assembly District

County Name	Frank Hill (Rep.)	Michael A. Reza (Dem.)
Los Angeles	60,101	31,104
	65.9	34.1

Fifty-third Assembly District

County Name	Richard E. (Dick) Floyd (Dem.-Inc.)	Walter R. Mueller (Rep.)
Los Angeles	45,130	26,798
	62.7	37.3

Fifty-fourth Assembly District

County Name	Janice Lynch (Rep.)	"Randy" Earl R. Turner (P. & F.)	Frank Vicencia (Dem.-Inc.)
Los Angeles	25,191	2,047	50,121
	32.6	2.6	64.8

Fifty-fifth Assembly District

County Name	Richard Alatorre (Dem.-Inc.)	Frank N. Ricchiazzi (Rep.)
Los Angeles	35,687	16,767
	68.0	32.0

Fifty-sixth Assembly District

County Name	Donald W. Hyde (Rep.)	Gloria Molina (Dem.)
Los Angeles	4,770	23,835
	16.7	83.3

Member of the State Assembly—*Continued*

Fifty-seventh Assembly District

County Name	Lee H. Chauser (P. & F.)	Dave Elder (Dem.-Inc.)	L. Pat West (Rep.)
Los Angeles	1,583	42,030	19,111
	2.5	67.0	30.5

Fifty-eighth Assembly District

County Name	Dennis Brown (Rep.-Inc.)	Paul Haak (P. & F.)	Patricia Springer (Dem.)
Los Angeles	38,389	1,236	22,354
Orange	36,378	966	17,242
District Totals	74,767	2,202	39,596
	64.1	1.9	34.0

Fifty-ninth Assembly District

County Name	Charles M. Calderon (Dem.)	J. William "Bill" Orozco (Rep.)	Carl M. "Marty" Swinney (Lib.)
Los Angeles	48,177	24,655	2,420
	64.0	32.8	3.2

Sixtieth Assembly District

County Name	David Carl Argall (Lib.)	Sally Tanner (Dem.-Inc.)	Elizabeth Van Note (Rep.)
Los Angeles	1,372	40,411	15,646
	2.4	70.4	27.2

Sixty-first Assembly District

County Name	Gesa Maria Kearney (Dem.)	Bill Leonard (Rep.-Inc.)
San Bernardino	27,573	71,301
	27.9	72.1

Sixty-second Assembly District

County Name	William H. "Bill" Lancaster (Rep.-Inc.)	Richard (Dick) A. Santell (Dem.)
Los Angeles	68,402	30,723
	69.0	31.0

Sixty-third Assembly District

County Name	Bruce Young (Dem/Rep-Inc.)
Los Angeles	70,817
	100.0

Sixty-fourth Assembly District

County Name	Ross Johnson (Rep.-Inc.)
Orange	77,638
	100.0

Member of the State Assembly—*Continued*

Sixty-fifth Assembly District

County Name	Charles W. Bader (Rep.)	Jim Cramer (Dem.-Inc.)
Los Angeles	10,537	11,895
San Bernardino	26,610	21,526
District Totals	37,147	33,421
	52.6	47.4

Sixty-sixth Assembly District

County Name	Terry Goggin (Dem.-Inc.)	Albert E. Miller (Rep.)
San Bernardino	41,289	38,741
	51.6	48.4

Sixty-seventh Assembly District

County Name	Paul F. Broughton (Dem.)	John R. Lewis (Rep.-Inc.)
Orange	28,587	69,947
	29.0	71.0

Sixty-eighth Assembly District

County Name	Steve Clute (Dem.)	John Stanton (Rep.)
Riverside	44,945	38,659
	53.8	46.2

Sixty-ninth Assembly District

County Name	Nolan Frizzelle (Rep.-Inc.)	Robert (Bob) Hanson (Dem.)
Orange	64,154	34,553
	65.0	35.0

Seventieth Assembly District

County Name	Marian Bergeson (Rep.-Inc.)	Linda Westfall (Dem.)
Orange	88,391	31,523
	73.7	26.3

Seventy-first Assembly District

County Name	Doris Allen (Rep.)	Charles F. Barr (Lib.)	Chester B. "Chet" Wray (Dem.-Inc.)
Orange	48,103	3,352	41,734
	51.6	3.6	44.8

Seventy-second Assembly District

County Name	Richard E. Longshore (Rep.)	Richard Robinson (Dem.-Inc.)
Orange	27,621	35,415
	43.8	56.2

Member of the State Assembly—*Continued*

Seventy-third Assembly District

County Name	David G. Kelley (Rep.-Inc.)	Julius Scher (Dem.)
Riverside	66,241	37,196
	64.0	36.0

Seventy-fourth Assembly District

County Name	Robert C. Frazee (Rep.-Inc.)
Orange	9,089
San Diego	50,809
District Totals	59,898
	100.0

Seventy-fifth Assembly District

County Name	Sunny Mojonnier (Rep.)	Richard Roe (Dem.)
San Diego	59,055	42,910
	57.9	42.1

Seventy-sixth Assembly District

County Name	Bill Bradley (Rep.)	Barbara E. Van De Water (Dem.)
Riverside	16,121	8,769
San Diego	54,716	25,671
District Totals	70,837	34,440
	67.3	32.7

Seventy-seventh Assembly District

County Name	Larry Stirling (Rep.-Inc.)
San Diego	88,315
	100.0

Seventy-eighth Assembly District

County Name	Jerry Baker (Rep.)	Lucy Killea (Dem.)	Fritz Sands (Lib.)
San Diego	41,041	60,494	3,308
	39.1	57.7	3.2

Seventy-ninth Assembly District

County Name	Pete Chacon (Dem.-Inc.)	Gary Gahn (Rep.)
San Diego	44,373	19,562
	69.4	30.6

Eightieth Assembly District

County Name	Steve Peace (Dem.)	Don Perry (Rep.)
Imperial	10,394	9,386
San Diego	26,315	23,568
District Totals	36,709	32,954
	52.7	47.3

Justices of the Supreme Court

County Name	Allen E. Broussard Associate Justice		Otto M. Kaus Associate Justice		Cruz Reynoso Associate Justice		Frank K. Richardson Associate Justice	
	Yes	No	Yes	No	Yes	No	Yes	No
Alameda	182,459	98,662	176,723	93,292	168,291	106,848	219,421	59,183
Alpine	140	107	141	104	132	121	186	73
Amador	3,431	3,919	3,632	3,762	3,239	4,259	5,111	2,587
Butte	19,209	29,286	18,811	29,875	17,665	31,447	36,997	13,391
Calaveras	2,325	3,444	2,514	3,594	2,036	3,749	3,761	2,392
Colusa	973	1,751	1,056	1,705	931	1,868	1,725	1,113
Contra Costa	103,301	77,331	104,672	75,376	94,426	84,584	147,854	48,499
Del Norte	1,519	2,202	1,575	2,183	1,399	2,291	1,995	1,840
El Dorado	11,825	14,039	12,041	13,874	10,592	15,344	17,187	9,157
Fresno	77,335	42,925	76,769	44,298	67,481	55,474	93,143	30,298
Glenn	2,240	3,854	2,186	3,980	1,968	4,168	4,439	1,834
Humboldt	18,367	14,500	18,205	14,609	17,485	15,415	20,178	13,182
Imperial	7,901	7,801	7,686	8,041	8,157	8,671	10,473	5,336
Inyo	2,675	2,987	2,694	3,023	2,561	3,165	4,084	1,788
Kern	51,673	42,995	49,333	45,764	46,145	49,691	66,917	30,252
Kings	7,817	5,469	7,594	5,797	7246	6,286	9,672	4,001
Lake	5,805	6,234	5,789	6,248	5,417	6,609	8,210	4,271
Lassen	2,794	2,703	2,724	2,808	2,552	3,006	3,887	1,906
Los Angeles	877,603	654,760	881,675	654,986	859,937	705,247	1,328,452	288,217
Madera	5,501	5,301	5,472	5,407	5,031	6,035	7,304	4,055
Marin	43,412	25,741	45,224	23,641	41,027	28,805	52,390	16,979
Mariposa	2,089	1,949	2,065	1,978	1,862	2,190	2,834	1,307
Mendocino	9,676	8,646	9,793	8,476	9,341	9,181	12,397	6,389
Merced	9,426	8,868	9,243	9,010	8,734	9,782	11,801	7,039
Modoc	1,223	1,255	1,204	1,306	1,088	1,404	1,765	836
Mono	1,161	999	1,136	1,024	1,096	1,091	1,546	701
Monterey	32,628	23,963	31,488	24,507	29,664	27,119	42,769	15,531
Napa	13,183	16,163	13,599	15,891	11,900	17,592	19,756	10,143
Nevada	7,821	10,318	8,226	10,254	7,298	11,043	13,246	5,729
Orange	241,234	262,757	239,802	264,774	224,140	284,260	387,598	127,845
Placer	20,470	17,804	20,910	17,697	17,488	20,885	29,395	11,120
Plumas	2,069	2,682	2,107	2,681	1,897	2,846	3,252	1,735
Riverside	86,210	72,475	83,506	75,524	81,712	78,423	121,585	42,367
Sacramento	144,742	123,314	153,518	109,587	126,121	142,691	195,344	74,138
San Benito	1,718	2,011	1,747	2,132	1,716	2,278	2,399	1,560
San Bernardino	103,747	96,154	102,414	97,500	99,235	103,129	148,181	58,292
San Diego	257,172	209,330	285,102	181,326	244,314	227,890	374,586	103,096
San Francisco	96,416	36,143	97,854	34,059	92,418	39,604	108,123	25,938
San Joaquin	47,436	38,142	46,551	38,607	43,748	43,791	61,172	26,736
San Luis Obispo	24,272	19,468	24,379	19,725	22,414	21,883	32,537	12,311
San Mateo	89,218	59,405	93,941	55,517	84,590	63,726	113,104	39,958
Santa Barbara	47,693	31,628	48,699	31,396	46,008	35,059	62,724	18,543
Santa Clara	187,761	115,723	185,999	114,528	174,808	128,148	227,171	80,757
Santa Cruz	29,815	23,322	32,659	20,660	28,508	25,254	39,258	14,326
Shasta	18,278	17,656	18,156	17,539	16,864	19,116	25,445	11,659
Sierra	680	548	668	579	622	623	913	385
Siskiyou	5,844	4,894	5,733	5,063	5,317	5,407	7,675	3,443
Solano	32,311	25,999	31,433	26,387	28,835	28,795	39,667	19,526
Sonoma	48,198	38,282	48,530	37,391	42,226	43,424	62,043	26,055
Stanislaus	28,144	22,988	28,154	23,055	25,577	25,329	36,431	15,870
Sutter	4,366	7,029	4,565	6,830	3,990	7,515	6,865	4,693
Tehama	5,588	7,218	5,864	6,838	4,973	7,820	8,378	4,703
Trinity	2,051	1,943	2,083	1,942	1,894	2,112	2,621	1,504
Tulare	30,464	20,585	29,633	21,730	26,275	25,402	38,170	14,515
Tuolumne	5,390	5,277	5,469	5,218	4,994	5,722	7,652	3,490
Ventura	73,753	59,913	71,489	62,389	69,119	65,937	98,177	37,258
Yolo	17,871	14,202	18,394	13,782	16,874	15,949	24,388	8,537
Yuba	4,389	5,107	4,340	5,180	4,006	5,583	6,060	3,679
State Totals	3,162,812	2,460,171	3,196,969	2,414,449	2,975,384	2,701,086	4,420,414	1,382,068
	56.2	43.8	57.0	43.0	52.4	47.6	76.2	23.8

Justices of the Courts of Appeal

First Appellate District—Division No. 1

County Name	John T. Racanelli Presiding Justice	
	Yes	No
Alameda	164,512	67,028
Contra Costa	105,812	61,247
Del Norte	1,435	2,027
Humboldt	17,370	13,704
Lake	6,325	5,484
Marin	42,454	18,450
Mendocino	9,541	7,550
Monterey	33,752	19,327
Napa	14,895	12,790
Santa Benito	1,855	1,782
San Francisco	76,530	30,559
San Mateo	89,714	47,430
Santa Clara	198,877	88,374
Santa Cruz	30,379	18,031
Solano	31,762	23,122
Sonoma	47,025	32,801
District Totals	872,238	449,706
	66.0	34.0

First Appellate District—Division No. 2

County Name	Joseph R. Grodin Presiding Justice		John J. Miller Associate Justice		Jerome A. Smith Associate Justice	
	Yes	No	Yes	No	Yes	No
Alameda	160,354	67,397	168,427	64,799	155,341	67,775
Contra Costa	106,926	58,554	112,803	55,627	105,172	59,297
Del Norte	1,442	1,982	1,466	1,941	1,410	1,981
Humboldt	17,060	13,108	17,182	12,836	16,529	13,151
Lake	6,496	5,057	6,420	5,044	6,088	5,158
Marin	41,729	18,393	41,659	17,866	41,001	18,420
Mendocino	9,370	7,424	9,637	7,173	9,277	7,398
Monterey	33,408	18,837	33,895	18,648	32,250	19,893
Napa	15,312	12,248	15,966	11,760	15,348	12,319
San Benito	1,913	1,677	1,979	1,648	1,871	1,678
San Francisco	74,296	30,512	75,230	29,458	73,599	30,382
San Mateo	89,008	46,309	89,791	45,345	88,182	46,092
Santa Clara	188,819	87,077	191,382	84,882	190,973	88,103
Santa Cruz	30,287	17,462	30,845	16,996	30,223	17,668
Solano	32,897	22,044	33,896	21,348	32,113	22,806
Sonoma	48,326	30,957	50,231	29,445	47,984	31,260
District Totals	857,643	439,038	880,809	424,816	847,361	443,381
	66.1	33.9	67.5	32.5	65.6	34.4

First Appellate District—Division No. 3

County Name	Betty Barry-Deal Associate Justice		Clinton Wayne White Presiding Justice	
	Yes	No	Yes	No
Alameda	163,831	65,692	164,948	69,678
Contra Costa	114,054	61,106	106,814	59,975
Del Norte	1,484	1,928	1,439	1,960
Humboldt	17,116	13,154	16,774	13,049
Lake	6,129	5,279	6,268	5,097
Marin	41,908	18,529	41,061	18,356
Mendocino	9,796	7,215	9,538	7,309
Monterey	34,611	19,816	36,226	18,967
Napa	15,730	12,717	16,595	11,977
San Benito	1,731	1,658	1,750	1,644
San Francisco	76,316	29,013	74,812	30,839
San Mateo	88,353	46,706	88,295	46,362
Santa Clara	188,148	90,628	187,878	89,193
Santa Cruz	32,061	17,144	31,878	17,012
Solano	33,015	22,367	33,237	22,107
Sonoma	47,954	31,635	48,464	30,486
District Totals	872,237	444,587	865,977	444,011
	66.2	33.8	66.1	33.9

Justices of The Courts of Appeal—*Continued*

First Appellate District—Division No. 4

County Name	Winslow Christian Associate Justice Yes	Winslow Christian Associate Justice No	Marcel Poché Associate Justice Yes	Marcel Poché Associate Justice No
Alameda	159,288	65,451	154,578	71,448
Contra Costa	111,173	59,753	101,568	63,917
Del Norte	1,511	1,907	1,365	2,014
Humboldt	17,089	12,881	16,453	13,510
Lake	6,365	5,040	5,949	5,488
Marin	41,438	17,844	39,704	19,658
Mendocino	9,568	7,113	8,806	7,593
Monterey	34,795	18,519	30,757	21,044
Napa	15,967	11,979	14,315	13,191
San Benito	1,723	1,600	1,567	1,752
San Francisco	72,310	29,607	69,554	30,497
San Mateo	87,262	45,266	83,936	47,555
Santa Clara	187,008	86,888	176,766	97,314
Santa Cruz	31,246	16,709	29,178	18,316
Solano	32,685	21,891	30,241	24,420
Sonoma	47,692	30,143	43,446	33,978
District Totals	857,120	432,591	808,183	471,695
	66.5	33.5	63.1	36.9

Second Appellate District—Division No. 1

County Name	Vincent S. Dalsimer Associate Justice Yes	Vincent S. Dalsimer Associate Justice No	Mildred L. Lillie Associate Justice Yes	Mildred L. Lillie Associate Justice No	Vaino Spencer Presiding Justice Yes	Vaino Spencer Presiding Justice No
Los Angeles	860,192	445,775	1,062,242	340,454	888,589	459,299
Santa Barbara	48,513	23,448	54,190	20,204	48,829	23,546
Ventura	73,734	48,910	84,018	42,637	74,193	49,248
District Totals	982,439	518,133	1,200,450	403,295	1,011,611	532,093
	65.5	34.5	74.9	25.1	65.5	34.5

Second Appellate District—Division No. 2

County Name	Lynn D. Compton Associate Justice Yes	Lynn D. Compton Associate Justice No	Donald N. Gates Associate Justice Yes	Donald N. Gates Associate Justice No	Lester Wm. Roth Presiding Justice Yes	Lester Wm. Roth Presiding Justice No
Los Angeles	983,151	336,544	915,500	410,849	963,174	360,581
Santa Barbara	53,263	19,126	50,390	21,654	52,010	20,432
Ventura	87,189	41,462	82,470	45,592	80,179	43,912
District Totals	1,123,603	397,132	1,048,360	478,095	1,095,363	424,925
	73.9	26.1	68.7	31.3	72.0	28.0

Second Appellate District—Division No. 3

County Name	George E. Danielson Associate Justice Yes	George E. Danielson Associate Justice No	Elwood Lui Associate Justice Yes	Elwood Lui Associate Justice No	Rodney K. Potter Associate Justice Yes	Rodney K. Potter Associate Justice No
Los Angeles	911,267	409,179	898,097	415,702	906,942	409,509
Santa Barbara	49,769	21,250	47,280	23,572	48,817	22,194
Ventura	80,004	46,247	73,663	52,547	79,518	46,898
District Totals	1,041,040	476,676	1,019,040	491,821	1,035,277	478,601
	68.6	31.4	67.4	32.6	68.4	31.6

Justices of The Courts of Appeal—*Continued*

Second Appellate District—Division No. 4

County Name	Richard Amerian Associate Justice		Eugene McClosky Associate Justice		Arleigh M. Woods Presiding Justice	
	Yes	No	Yes	No	Yes	No
Los Angeles	844,258	439,264	929,267	402,193	921,912	357,504
Santa Barbara	46,964	23,997	52,808	20,668	50,411	20,360
Ventura	75,247	50,993	85,653	43,596	79,021	46,935
District Totals	966,469	514,254	1,067,728	466,457	1,051,344	424,799
	65.3	34.7	69.6	30.4	71.2	28.8

Second Appellate District—Division No. 5

County Name	Herbert Louis Ashby Associate Justice		Robert Feinerman Presiding Justice		James H. Hastings Associate Justice	
	Yes	No	Yes	No	Yes	No
Los Angeles	942,280	341,086	854,569	437,698	989,249	317,349
Santa Barbara	50,349	20,254	48,363	22,613	52,754	17,998
Ventura	79,755	42,462	74,473	47,554	80,914	39,726
District Totals	1,072,384	403,802	977,405	507,865	1,122,917	375,073
	72.6	27.4	65.8	34.2	75.0	25.0

Third Appellate District

County Name	Coleman A. Blease Associate Justice		Frances Newell Carr Associate Justice		Keith F. Sparks Associate Justice	
	Yes	No	Yes	No	Yes	No
Alpine	147	92	157	89	155	86
Amador	3,860	3,174	3,978	3,130	4,135	2,962
Butte	21,387	22,756	22,516	21,860	22,246	21,484
Calaveras	2,669	2,971	2,880	2,713	2,742	2,560
Colusa	1,100	1,369	1,182	1,335	1,170	1,329
El Dorado	12,849	11,851	13,685	11,100	13,495	10,991
Glenn	2,699	2,986	2,879	2,815	2,863	2,828
Lassen	3,028	2,353	3,242	2,238	3,258	2,184
Modoc	1,280	1,092	1,382	1,013	1,367	1,009
Mono	1,223	863	1,287	808	1,303	795
Nevada	8,684	7,852	9,503	7,449	9,735	7,310
Placer	21,721	14,382	23,391	13,065	27,836	10,371
Plumas	2,497	2,016	2,720	1,906	2,630	1,933
Sacramento	153,032	98,565	169,819	87,659	165,085	88,845
San Joaquin	48,744	32,898	49,836	31,420	49,502	30,468
Shasta	19,230	15,309	22,748	13,198	19,705	14,307
Sierra	717	465	759	428	770	425
Siskiyou	6,048	4,330	6,578	3,964	6,409	3,958
Sutter	4,536	5,856	4,977	5,528	4,884	5,587
Tehama	6,248	5,824	6,679	5,403	6,508	5,446
Trinity	2,128	1,737	2,341	1,590	2,232	1,608
Yolo	19,271	11,149	20,456	10,338	20,255	10,283
Yuba	4,552	4,570	4,912	4,338	4,893	4,318
District Totals	347,650	254,460	377,907	233,387	373,178	231,087
	57.7	42.3	61.8	38.2	61.8	38.2

Justices of The Courts of Appeal—*Continued*

Fourth Appellate District—Division No. 1

County Name	Gordon Cologne Associate Justice		Howard B. Wiener Associate Justice		Don R. Work Associate Justice	
	Yes	No	Yes	No	Yes	No
Imperial	8,343	6,643	8,554	6,368	11,166	5,211
Inyo	3,108	2,218	3,173	2,172	3,194	2,072
Orange	287,059	167,763	277,953	179,185	280,586	172,319
Riverside	100,189	49,151	93,681	52,835	94,718	50,606
San Bernardino	119,264	73,166	117,064	72,655	115,478	71,019
San Diego	305,974	116,360	293,053	126,320	291,585	120,423
District Totals	823,937	415,301	793,478	439,535	796,727	421,650
	66.5	33.5	64.4	35.6	65.4	34.6

Fourth Appellate District—Division No. 2

County Name	Marcus M. Kaufman Associate Justice		F. Douglas McDaniel Associate Justice		Margaret J. Morris Presiding Justice		John K. Trotter Associate Justice	
	Yes	No	Yes	No	Yes	No	Yes	No
Imperial	9,322	6,341	10,254	5,669	9,377	5,804	8,873	6,225
Inyo	3,014	2,195	3,125	2,078	3,228	2,092	3,109	2,079
Orange	292,226	161,423	295,242	152,224	301,825	164,256	287,432	159,148
Riverside	103,543	53,151	103,951	50,309	102,655	48,312	100,325	51,021
San Bernardino	116,262	71,543	117,940	68,802	127,136	65,328	115,632	71,107
San Diego	296,322	119,538	300,147	114,487	307,759	115,581	296,142	121,119
District Totals	820,689	414,191	830,659	393,569	851,980	401,373	811,513	410,699
	66.5	33.5	67.9	32.1	68.0	32.0	66.4	33.6

Fifth Appellate District

County Name	Kenneth Andreen Associate Justice		Pauline Davis Hanson Associate Justice		George N. Zenovich Associate Justice	
	Yes	No	Yes	No	Yes	No
Fresno	93,010	29,667	89,987	31,958	101,758	28,739
Kern	56,040	36,722	57,067	36,547	55,367	37,995
Kings	8,642	4,378	8,902	4,368	9,776	3,922
Madera	6,423	4,204	6,294	4,333	7,821	3,883
Mariposa	2,178	1,644	2,276	1,669	2,421	1,584
Merced	9,449	7,606	9,948	7,511	12,116	6,677
San Luis Obispo	26,603	15,593	27,271	15,559	26,045	16,370
Stanislaus	30,074	17,072	30,819	17,764	33,231	16,963
Tulare	34,977	16,294	32,948	17,439	35,870	15,858
Tuolumne	6,014	3,969	6,474	3,962	6,098	4,351
District Totals	273,410	137,149	271,986	141,110	290,503	136,342
	66.6	33.4	65.8	34.2	68.1	31.9

Judges of the Superior Court

(Contested)

Alameda, Office No. 8

* David C. Lee	149,382
James C. Walsh	146,797

Los Angeles, Office No. 1

Ronald L. Grey	470,159
* David A. Workman	961,096

Los Angeles, Office No. 2

* Coleman A. Swart	686,327
David A. Ziskrout	662,943

Los Angeles, Office No. 80

Robert F. Kuhnert	529,691
* Robert L. LaFont	813,266

Los Angeles, Office No. 81

* Julius A. Leetham	1,224,576

San Benito

* Thomas P. Breen	5,124

San Diego, Office No. 1

Kenneth A. Johns	272,140
* Janet I. Kintner	234,362

Santa Barbara, Office No. 4

* Patrick L. McMahon	56,298
David M. Yager	35,383

* Elected.

(Unopposed)

The following Superior Court Judges were elected at the November 2, 1982, General Election pursuant to Section 25304, Elections Code:

Office No.	Name of Candidate
	Alameda
(1)	Robert Kroninger
(2)	Ken M. Kawaichi
(3)	Carl West Anderson
(4)	Dawn B. Girard
(6)	John P. Vukasin Jr.
(7)	Alan A. Lindsay
(9)	Benjamin Travis
(10)	Richard Hodge
(11)	Marie Bertillion Collins
(12)	Mark L. Eaton
	Amador
(–)	Martin H. Ryan
	Butte
(–)	Reginald M. Watt
	Contra Costa
(1)	Robert G. McGrath
(2)	Richard E. Arnason
(3)	Wayne A. Westover Jr.
(4)	Ellen Sickles James
(5)	William R. Channell
(6)	Richard L. Patsey
(7)	Norman Spellberg
	El Dorado
(1)	Charles F. Fogerty
(2)	William E. Byrne
	Fresno
(1)	Dennis Caeton
(2)	John Fitch
(3)	James L. Quaschnick
	Glenn
(–)	Roy G. MacFarland
	Imperial
(1)	Henry Wien
	Inyo
(–)	Don L. Chapman
	Kern
(1)	John D. Jelletich
(2)	Lewis E. King
(3)	James Bowles
(4)	Henry E. Bianchi
	Lake
(–)	John J. Golden
	Los Angeles
(4)	Aurelio Munoz
(5)	Hiroshi Fujisaki
(6)	Michael Berg
(7)	Ronald E. Swearinger
(9)	Joel Rudof
(10)	David J. Aisenson
(11)	Jack M. Newman
(12)	Alfonso M. Bazan
(13)	Carroll M. Dunnum
(14)	Gilbert Alston
(15)	S. S. Schwartz
(16)	Sam Cianchetti
(17)	Raymond Cardenas
(18)	Robert Fainer
(19)	Roy Norman
(20)	David F. Cunningham
(21)	J. Kimball "Kim" Walker
(22)	Edward Kakita
(23)	Richard Harris
(24)	David N. Fitts
(25)	Roosevelt F. Dorn
(26)	Daniel Kaufmann
(27)	Philip M. Saeta
(28)	Robert I. Weil
(29)	Bonnie Lee Martin
(30)	Thomas Schneider
(31)	Carol Fieldhouse
(32)	Robert D. Fratianne
(33)	Barnet M. Cooperman
(34)	David M. Rothman
(35)	Diane L. Wayne
(36)	James N. Reese
(37)	Edward M. Ross
(38)	Paul G. Breckenridge Jr.
(39)	James P. Natoli
(40)	Leon Thompson
(41)	Henry Patrick Nelson
(42)	Victor T. Barrera
(43)	Vernon G. Foster
(44)	Robert J. Higa
(45)	Madge S. Watai
(46)	Arthur Gilbert
(47)	Philip F. Jones
(50)	Joseph R. Kalin
(51)	Jack Tenner
(52)	William P. Hogoboom
(53)	Richard A. Lavine
(54)	Stanley Malone Jr.
(55)	H. Randolph Moore Jr.
(56)	Gerald Levie
(57)	Cecil J. Mills
(58)	Barbara Jean Johnson
(59)	Thomas C. Murphy
(60)	Edward A. Hinz Jr.
(61)	Jerry K. Fields
(62)	Robert M. Mallano
(63)	Robert Einstein
(64)	James G. Kolts
(65)	Richard Kolostian
(66)	David A. Horowitz
(67)	Jack B. Tso
(68)	Richard Montes
(69)	Roberta Ralph
(70)	Charles R. Scarlett
(71)	Billy G. Mills
(72)	Bruce Geernaert

Office No.	Name of Candidate
(73)	John A. Arguelles
(74)	John A. Loomis
(75)	Charles E. Frisco
(76)	Robert T. Altman
(77)	William J. Rea
(78)	Robert B. Lopez
(79)	Jess Whitehill
(82)	Betty Jo Sheldon
(83)	Richard A. Ibanez
(84)	Madeleine Iris Flier
(85)	Norman L. Epstein
(86)	Sheila F. Pokras
(87)	Paul Boland
(88)	Burton S. Katz
(89)	Charles S. Litwin
(90)	Kathryn Doi Todd
(91)	Howard J. Thelin
(92)	Edward I. Gorman
(93)	Christian E. Markey Jr.
(94)	Sally Grant Disco
(95)	Robert H. O'Brien
(96)	Harold E. Shabo
(97)	James A. Albracht
(98)	Robert M. Letteau
(99)	Irving A. Shimer
(100)	Martha Goldin
(101)	Abby Soven
	Marin
(–)	E. Warren McGuire
	Mariposa
(–)	Dean C. Lauritzen
	Monterey
(1)	Ralph M. Drummond
(2)	Robert O'Farrell
(3)	Hark Paik
(4)	John N. Anton
	Nevada
(–)	Harold F. Wolters
	Orange
(1)	Robert A. Banyard
(2)	Myron S. Brown
(3)	Lou Cardenas
(4)	Phillip E. "Phil" Cox
(5)	Thomas F. Crosby Jr.
(7)	Robert H. Green
(8)	James A. Jackman
(10)	Jack K. Mandel
(11)	William L. Murray
(12)	Jerrold Scott Oliver
(13)	Ronald E. Owen
(14)	James O. Perez
(15)	Phillip A. Petty
(16)	Philip E. Schwab
(17)	Harmon G. Scoville
(18)	Sheila Sonenshine
	Placer
(2)	J. Richard Couzens
(3)	Howard G. Gibson
(4)	Richard M. Sims
	Plumas
(–)	Stanley C. Young Jr.
	Riverside
(1)	Frank R. Moore
(2)	Gerald F. Schulte
(3)	Ernest M. Lopez
(4)	John D. McFarland
(5)	J. William Mortland
(6)	Ronald T. Deissler
(7)	Robert J. Timlin
(8)	John H. Barnard
	Sacramento
(1)	Robert W. Cole
(2)	Joseph A. De Cristoforo
(3)	James T. Ford
(4)	William H. Lally
(5)	Fred W. Marler Jr.
(6)	Rothwell B. Mason
(7)	Peter Mering
(8)	Carol Miller
(9)	William K. Morgan
(10)	Cecily Bond Nyomarkay
(12)	Lloyd A. Phillips Jr.
(13)	Mamoru Sakuma
(14)	John M. Sapunor
(15)	Ronald W. Tochterman
(16)	Michael J. Virga
(17)	Robert N. Zarick
(19)	Steven H. Rodda
(20)	James L. Long
	San Bernardino
(1)	J. Steve Williams
(2)	Richard C. Garner
(3)	Charles Bierschbach
(4)	Ben T. Kayashima
(6)	LeRoy A. Simmons
	San Diego
(2)	William T. Low
(3)	Franklin B. Orfield
(4)	William L. Todd Jr.
(5)	Wesley B. Buttermore
(6)	Edward T. Butler
(7)	Norbert Ehrenfreund
(8)	Judith McConnell
(9)	Thomas G. Duffy
(10)	Robert J. O'Neill
(11)	Sheridan Reed
	San Francisco
(1)	Lawrence S. Mana
(2)	Francis W. Mayer
(3)	Robert W. Merrill
(4)	Donald B. Constine
(5)	John A. Ertola
(6)	Claude D. Perasso
(7)	John E. Benson
(8)	Thomas Dandurand
(10)	J. Anthony Kline
(11)	Edward Stern
	San Joaquin
(1)	John F. Cruikshank Jr.
(2)	James P. Darrah
(3)	Bill Dozier
(4)	William Ross Giffen
(5)	K. Peter Saiers
	San Luis Obispo
(1)	Wickson R. Woolpert
(3)	William R. Fredman
	San Mateo
(1)	Lyle R. Edson
(2)	Robert E. Carey
(3)	Zerne P. Haning
(4)	Alan William Haverty
	Santa Barbara
(3)	Ronald C. Stevens
(5)	Royce R. Lewellen
(6)	Zel Canter
	Santa Clara
(1)	Stanley R. Evans
(3)	John R. Kennedy
(4)	William J. Fernandez
(5)	Eugene M. Premo
(6)	James A. Wright
(7)	Marilyn Pestarino Zecher
(8)	William J. Harris Jr.
(9)	Read Ambler
(10)	Thomas C. Hastings
(11)	George W. Bonney
(12)	Leonard Edwards
	Solano
(–)	Dwight C. Ely
	Sonoma
(1)	John J. Gallagher
(2)	R. Bryan Jamar
	Stanislaus
(2)	Norman S. Reid
(3)	Gerald V. Underwood
	Sutter
(–)	Robert W. Steel
	Tulare
(–)	William Silveira Jr.
	Ventura
(4)	William L. Peck
(5)	Joe Hadden
	Yolo
(–)	Warren K. Taylor

State Superintendent of Public Instruction

County Name	Bill Honig	Wilson Riles (Inc.)
Alameda	168,424	183,788
Alpine	144	154
Amador	6,194	3,516
Butte	36,217	22,251
Calaveras	5,765	3,123
Colusa	2,432	1,495
Contra Costa	138,543	97,094
Del Norte	1,673	3,089
El Dorado	19,312	11,901
Fresno	76,697	63,350
Glenn	4,907	2,734
Humboldt	17,727	24,697
Imperial	8,176	10,644
Inyo	3,678	3,272
Kern	65,682	54,574
Kings	8,594	7,490
Lake	10,020	6,005
Lassen	3,586	3,809
Los Angeles	1,061,425	944,571
Madera	8,140	6,509
Marin	56,588	34,485
Mariposa	3,119	2,169
Mendocino	12,226	12,270
Merced	14,720	11,575
Modoc	1,818	1,458
Mono	1,654	1,349
Monterey	42,025	31,567
Napa	21,263	16,515
Nevada	15,391	9,313
Orange	379,376	231,935
Placer	29,722	19,098
Plumas	4,029	2,764
Riverside	121,152	87,806
Sacramento	183,229	134,860
San Benito	3,785	2,557
San Bernardino	147,679	104,718
San Diego	302,909	201,732
San Francisco	83,325	106,663
San Joaquin	66,611	37,644
San Luis Obispo	33,473	24,683
San Mateo	104,699	84,413
Santa Barbara	56,170	42,589
Santa Clara	204,947	155,750
Santa Cruz	36,271	34,318
Shasta	26,997	17,582
Sierra	862	825
Siskiyou	7,006	6,912
Solano	39,791	29,866
Sonoma	62,046	46,761
Stanislaus	34,881	29,517
Sutter	9,663	5,026
Tehama	9,222	6,478
Trinity	3,159	2,101
Tulare	34,239	28,907
Tuolumne	8,521	5,715
Ventura	97,776	63,499
Yolo	21,247	20,686
Yuba	7,627	4,792
State Totals	3,936,554	3,114,964
	55.8	44.2

Summary of Write-In Votes

		Candidate's Name	Votes Received
Governor,		George E. Arnold	35
		Albert Anthony Augustitus	9
		William H. R. Clark	43
		Cornelia M. Courtney	44
		Jules Kimmett	9
		Melvin T. Mason	218
		Mathew Prince	5
United States Senator,		John Hancock Abbott	7
		Rafael D. Cortes	5
		Jim Green	4
		Thomas E. Kendall	36
		Ben Leonik	34
		Roger A. Sack	2
United States Representative in Congress,			
	8th District	Andrew Vamis	29
	12th District	Bill Albers	1
		Diane L. McGinty	122
	16th District	Anne Ball	3,662
	17th District	William Ray Ransberger	94
	28th District	Manuel D. Talley	1
	40th District	James La Frano	27
	43rd District	Ron Packard	66,444
State Senator,	32nd District	Noble J. Craft Jr.	6
	36th District	David Sainte James	11
Member of the Assembly,	80th District	Ben Yellen	86
State Superintendent of Public Instruction,		Janet L. Allen	122

Measures Submitted to Vote of Voters

County Name	School Bond Law of 1982 Proposition No. 1 For	School Bond Law of 1982 Proposition No. 1 Against	County Jail 1981 Bond Act Proposition No. 2 For	County Jail 1981 Bond Act Proposition No. 2 Against	Veterans Bond Act of 1982 Proposition No. 3 For	Veterans Bond Act of 1982 Proposition No. 3 Against
Alameda	194,246	146,010	204,793	133,060	234,249	101,683
Alpine	161	220	181	193	260	117
Amador	3,392	5,512	3,670	5,645	6,093	3,344
Butte	26,580	25,022	24,141	30,884	37,035	17,737
Calaveras	3,652	5,769	3,953	5,401	6,151	3,722
Colusa	1,292	3,071	1,231	3,090	2,814	1,575
Contra Costa	110,758	111,162	116,184	104,626	150,400	75,425
Del Norte	1,494	4,547	1,621	4,383	3,893	2,191
El Dorado	13,511	18,726	14,268	17,902	20,374	11,971
Fresno	74,026	65,213	73,511	65,001	94,862	43,712
Glenn	2,689	4,419	2,613	4,493	4,609	2,513
Humboldt	17,975	26,297	17,809	26,244	28,880	15,571
Imperial	7,630	8,485	6,189	9,863	10,787	5,527
Inyo	2,839	4,233	3,030	4,036	4,464	2,699
Kern	58,281	56,367	53,068	61,079	73,392	41,078
Kings	8,037	8,160	7,381	8,831	10,882	5,149
Lake	6,052	9,501	6,127	9,252	10,469	5,170
Lassen	2,707	4,691	2,410	4,994	5,106	2,433
Los Angeles	1,112,971	928,642	1,196,770	845,341	1,465,848	588,059
Madera	7,276	9,601	8,000	8,937	10,456	6,488
Marin	40,835	50,372	49,472	41,330	56,544	34,258
Mariposa	2,070	3,194	1,996	3,239	3,423	1,858
Mendocino	10,801	13,706	10,774	13,579	15,959	8,540
Merced	13,485	15,646	13,219	15,863	19,074	10,338
Modoc	866	2,540	790	2,597	2,285	1,166
Mono	1,606	1,521	1,390	1,724	1,948	1,159
Monterey	34,073	38,367	33,108	38,516	42,907	30,474
Napa	12,866	21,876	14,811	19,958	23,579	13,601
Nevada	10,789	14,190	11,046	13,953	16,292	8,958
Orange	279,370	357,016	322,194	312,622	388,440	252,429
Placer	21,194	23,873	22,590	22,405	29,372	15,887
Plumas	2,768	4,643	2,610	4,762	5,022	2,477
Riverside	97,091	97,873	99,177	95,988	129,177	69,174
Sacramento	163,227	146,305	182,487	125,320	202,868	101,149
San Benito	2,926	3,829	3,191	3,581	4,691	2,159
San Bernardino	118,269	133,789	121,414	130,327	166,331	87,343
San Diego	283,061	301,848	295,337	289,799	375,179	211,822
San Francisco	119,583	82,301	128,385	72,680	142,561	57,182
San Joaquin	51,675	50,702	50,423	51,824	70,987	31,759
San Luis Obispo	26,149	32,290	26,440	31,637	37,902	20,112
San Mateo	91,411	99,056	116,256	72,652	125,757	63,214
Santa Barbara	53,904	52,002	59,945	45,584	73,546	33,532
Santa Clara	181,416	201,242	236,380	144,797	248,665	134,423
Santa Cruz	37,895	30,492	34,073	33,779	46,528	22,076
Shasta	16,928	23,740	18,907	25,401	29,493	15,112
Sierra	701	938	688	962	1,132	526
Siskiyou	5,940	8,888	6,108	8,752	10,398	4,454
Solano	36,367	32,608	33,594	35,368	48,027	21,588
Sonoma	58,376	54,598	61,512	51,192	78,405	37,390
Stanislaus	33,912	36,452	36,231	34,232	46,778	23,888
Sutter	5,719	10,023	5,877	9,789	9,091	6,702
Tehama	5,526	9,775	4,726	10,765	10,143	5,465
Trinity	1,797	3,406	1,816	3,366	3,369	1,902
Tulare	29,906	33,281	27,779	35,345	41,892	22,204
Tuolumne	5,972	7,887	6,925	7,298	9,731	4,590
Ventura	80,853	83,920	77,617	86,620	107,597	56,292
Yolo	21,949	17,135	22,494	17,440	26,491	13,187
Yuba	4,577	7,528	4,381	7,767	7,717	4,612
State Totals	3,621,422	3,554,500	3,893,113	3,276,068	4,840,325	2,369,166
	50.5	49.5	54.3	45.7	67.1	32.9

Measures Submitted to Vote of Voters—*Continued*

County Name	Lake Tahoe Bond Act Proposition No. 4		Home Buyers 1982 Bond Act Proposition No. 5		Pension Fund Investment Proposition No. 6	
	For	Against	For	Against	For	Against
Alameda	213,027	126,823	214,065	128,342	156,866	162,763
Alpine	240	147	201	169	139	212
Amador	4,246	5,057	4,377	4,972	2,365	6,556
Butte	28,553	26,783	22,735	32,128	14,163	41,277
Calaveras	4,203	5,194	4,077	5,237	2,501	6,309
Colusa	1,285	3,073	1,508	2,821	875	3,300
Contra Costa	131,417	90,468	126,884	100,191	94,366	129,024
Del Norte	1,200	4,828	2,474	3,506	1,591	4,143
El Dorado	17,302	14,691	15,678	16,631	9,150	22,906
Fresno	63,148	72,107	77,946	60,949	47,074	85,742
Glenn	2,655	4,458	2,588	4,823	1,366	5,876
Humboldt	17,790	26,976	22,896	21,406	14,236	26,676
Imperial	5,207	12,333	8,056	9,421	5,362	12,130
Inyo	2,837	4,261	3,008	4,115	1,789	4,959
Kern	45,271	68,230	50,391	63,422	32,388	77,368
Kings	6,509	9,311	8,620	7,269	5,154	10,534
Lake	5,588	9,848	7,049	8,379	3,705	10,755
Lassen	2,825	4,681	3,207	4,350	1,893	5,452
Los Angeles	1,120,586	892,151	1,188,082	848,915	801,254	1,074,060
Madera	5,959	10,742	7,956	8,852	4,209	11,735
Marin	62,284	29,741	46,445	45,732	37,868	47,487
Mariposa	1,970	3,269	2,330	2,857	1,433	3,536
Mendocino	10,696	13,809	12,070	12,331	7,038	15,424
Merced	10,521	18,431	13,172	15,867	7,303	20,383
Modoc	810	2,585	1,086	2,258	581	2,705
Mono	1,647	1,480	1,517	1,577	1,029	1,937
Monterey	31,664	38,090	32,222	37,848	27,600	40,021
Napa	18,339	18,784	17,029	19,614	10,725	25,321
Nevada	13,294	11,363	11,736	12,708	7,031	15,953
Orange	296,956	340,942	313,089	332,084	232,152	375,848
Placer	25,494	20,246	22,699	24,293	13,718	31,578
Plumas	2,953	4,476	3,196	4,187	1,870	5,147
Riverside	75,972	119,496	91,324	106,223	58,610	130,654
Sacramento	179,369	128,187	172,264	137,485	98,601	196,786
San Benito	2,818	3,936	3,137	3,658	1,880	4,484
San Bernardino	109,345	139,640	118,003	133,504	69,348	171,123
San Diego	289,173	293,888	290,396	297,205	234,749	317,229
San Francisco	141,811	59,518	133,077	67,214	99,614	85,594
San Joaquin	51,793	50,019	50,181	51,794	33,231	64,172
San Luis Obispo	26,646	31,744	28,099	30,458	17,476	38,141
San Mateo	114,037	75,614	106,886	82,170	71,349	106,715
Santa Barbara	59,344	46,798	62,482	43,760	41,936	55,584
Santa Clara	227,692	157,567	198,161	181,492	142,392	205,333
Santa Cruz	42,644	26,595	40,370	31,774	24,708	42,339
Shasta	16,852	26,834	21,330	22,812	12,218	30,412
Sierra	812	854	800	823	529	1,031
Siskiyou	4,610	10,013	6,119	8,365	4,169	10,162
Solano	34,267	34,335	37,117	31,842	23,164	42,878
Sonoma	63,951	49,543	62,734	50,685	35,575	70,546
Stanislaus	32,736	36,569	35,889	33,674	24,674	41,045
Sutter	5,904	9,755	6,493	9,165	4,358	10,681
Tehama	5,310	9,939	6,606	8,937	3,114	11,721
Trinity	1,803	3,390	2,486	2,734	1,471	3,516
Tulare	20,687	41,465	29,833	32,650	17,978	40,458
Tuolumne	6,778	7,265	7,568	6,719	4,138	9,511
Ventura	79,859	84,884	88,152	76,802	58,235	100,087
Yolo	25,131	15,049	21,869	18,037	14,732	24,334
Yuba	4,278	7,662	5,299	6,641	3,247	8,470
State Totals	3,780,098	3,365,937	3,875,064	3,323,877	2,650,290	4,110,123
	52.9	47.1	53.8	46.2	39.2	60.8

Measures Submitted to Vote of Voters—*Continued*

County Name	Taxation—New Construction Proposition No. 7		Local Gov't Fund Transfer Proposition No. 8		Nonpub School Textbook Loan Proposition No. 9	
	For	Against	For	Against	For	Against
Alameda	151,691	172,505	174,908	135,841	126,081	223,548
Alpine	160	179	126	196	150	211
Amador	2,557	6,232	3,280	5,108	3,095	6,188
Butte	19,442	35,228	25,245	27,600	21,222	36,396
Calaveras	3,367	5,584	3,437	5,391	2,875	6,623
Colusa	1,784	2,389	1,488	2,625	1,391	3,006
Contra Costa	97,698	126,426	113,090	105,147	82,103	153,531
Del Norte	2,302	3,491	1,334	4,391	1,747	4,281
El Dorado	10,408	21,493	13,082	18,082	10,995	21,941
Fresno	40,366	91,533	58,326	68,444	51,920	87,023
Glenn	2,935	4,405	3,369	3,879	2,360	5,069
Humboldt	14,167	26,374	16,919	22,916	13,763	30,357
Imperial	6,414	11,449	7,523	9,246	6,048	11,630
Inyo	2,063	4,632	2,622	3,862	1,939	5,042
Kern	38,020	73,403	44,774	64,880	39,939	75,623
Kings	5,718	10,833	7,374	8,706	6,476	10,517
Lake	4,894	9,482	5,793	8,639	4,407	10,714
Lassen	2,359	4,735	2,987	4,038	1,915	5,388
Los Angeles	819,783	1,055,628	1,025,390	811,298	858,146	1,170,142
Madera	5,734	10,316	5,890	9,852	5,798	11,098
Marin	39,120	45,149	41,777	39,338	34,642	55,960
Mariposa	1,809	3,118	1,799	3,180	1,786	3,378
Mendocino	8,708	14,052	9,745	12,348	7,667	16,648
Merced	9,315	18,448	9,792	17,431	10,974	18,793
Modoc	1,361	1,904	1,248	1,979	891	2,507
Mono	1,102	1,931	1,374	1,570	998	2,140
Monterey	26,296	41,908	37,284	33,161	25,867	48,968
Napa	12,422	22,200	14,152	19,649	12,350	23,466
Nevada	8,127	15,562	9,898	13,252	8,527	16,348
Orange	246,661	366,423	293,482	301,267	242,861	403,759
Placer	15,956	29,772	19,924	24,743	17,175	30,212
Plumas	2,307	4,754	2,363	4,589	2,331	5,051
Riverside	66,516	122,969	83,177	102,129	74,647	124,300
Sacramento	99,953	193,383	134,897	150,955	134,545	173,969
San Benito	2,965	3,505	2,907	3,469	3,074	3,866
San Bernardino	83,617	157,883	101,178	129,556	90,214	154,932
San Diego	231,091	320,916	275,849	253,695	237,301	346,294
San Francisco	99,058	85,241	102,303	74,695	84,561	115,704
San Joaquin	39,432	57,552	43,651	51,051	37,547	65,115
San Luis Obispo	23,289	32,981	25,627	29,142	20,408	38,556
San Mateo	79,713	102,138	89,056	85,943	72,562	118,623
Santa Barbara	45,242	53,268	54,759	41,017	39,031	67,128
Santa Clara	156,511	201,264	182,119	164,597	139,006	244,872
Santa Cruz	29,407	38,516	36,193	29,950	25,909	46,735
Shasta	14,264	28,281	16,974	24,403	14,215	29,358
Sierra	553	1,020	651	896	679	998
Siskiyou	5,541	9,124	6,010	8,255	4,451	10,541
Solano	23,929	42,119	28,448	35,478	25,033	43,125
Sonoma	47,189	60,647	49,715	53,627	45,686	67,083
Stanislaus	24,899	42,112	29,867	36,472	28,348	43,091
Sutter	5,976	9,056	5,744	9,062	6,623	9,199
Tehama	4,502	10,062	5,240	8,933	4,708	10,355
Trinity	1,802	3,154	1,474	3,374	1,873	3,343
Tulare	19,890	40,141	25,852	33,727	21,557	42,001
Tuolumne	5,123	8,393	4,639	8,562	5,343	8,993
Ventura	67,164	93,843	78,118	79,029	63,704	104,723
Yolo	16,195	22,886	18,969	18,663	16,397	25,268
Yuba	3,558	8,344	4,383	7,358	4,330	7,942
State Totals	2,802,425	3,990,336	3,367,595	3,236,686	2,810,191	4,411,672
	41.3	58.7	51.0	49.0	38.9	61.1

Measures Submitted to Vote of Voters—*Continued*

County Name	Unify Courts in Counties Proposition No. 10		Beverage Containers Proposition No. 11		Nuclear Weapons Halt Proposition No. 12	
	For	Against	For	Against	For	Against
Alameda	128,502	185,851	193,309	181,236	235,351	134,868
Alpine	122	225	209	182	209	174
Amador	2,163	6,693	3,651	6,413	4,305	5,272
Butte	12,311	42,241	26,999	34,185	30,295	30,195
Calaveras	2,321	6,601	3,917	5,733	3,851	5,662
Colusa	1,187	2,994	1,779	2,892	1,660	2,833
Contra Costa	74,783	144,575	121,962	127,605	133,669	108,754
Del Norte	1,127	4,639	2,492	3,842	2,376	3,574
El Dorado	8,963	22,824	15,916	17,627	15,122	17,696
Fresno	36,145	92,440	70,658	75,964	78,009	66,500
Glenn	1,968	5,072	2,808	4,841	3,114	4,258
Humboldt	11,775	29,385	23,747	23,684	24,673	21,051
Imperial	4,537	12,248	5,357	13,115	7,558	10,554
Inyo	1,901	4,804	3,036	4,564	2,783	4,440
Kern	27,526	86,074	49,669	74,438	48,606	71,575
Kings	4,178	12,127	7,528	10,194	7,607	9,463
Lake	3,577	10,801	7,439	8,815	7,066	8,995
Lassen	2,085	5,010	3,891	3,886	3,055	4,361
Los Angeles	708,233	1,151,669	866,542	1,273,243	1,115,452	925,218
Madera	4,283	11,650	7,764	10,298	7,092	10,018
Marin	29,535	52,890	55,767	41,117	64,127	32,565
Mariposa	1,475	3,444	2,477	3,161	2,289	3,175
Mendocino	6,658	16,133	15,924	10,356	13,945	11,958
Merced	7,246	20,294	11,569	20,196	12,910	17,137
Modoc	1,296	2,003	1,684	1,999	1,041	2,432
Mono	971	1,979	1,579	1,725	1,551	1,661
Monterey	22,774	47,539	36,732	40,325	38,063	38,436
Napa	10,140	23,843	19,698	18,325	18,505	20,603
Nevada	6,004	17,593	11,306	14,063	11,290	12,576
Orange	198,371	404,696	254,346	420,239	295,618	363,266
Placer	12,816	31,358	21,543	27,209	22,644	24,896
Plumas	1,720	5,278	3,560	4,227	3,450	4,133
Riverside	53,197	132,763	88,765	119,467	101,031	115,130
Sacramento	88,372	199,221	140,531	180,445	166,189	153,188
San Benito	2,476	3,978	3,121	4,041	3,116	3,844
San Bernardino	72,691	159,836	92,598	168,383	110,806	142,002
San Diego	207,953	328,426	229,732	382,119	263,721	327,692
San Francisco	72,630	106,164	134,529	81,672	156,663	58,997
San Joaquin	25,858	69,339	40,376	64,275	44,476	54,155
San Luis Obispo	16,787	38,973	31,372	30,590	30,492	30,089
San Mateo	57,567	117,727	103,957	102,365	117,245	84,512
Santa Barbara	34,914	62,146	62,683	50,156	63,500	46,497
Santa Clara	128,347	221,242	220,217	182,993	222,736	166,031
Santa Cruz	22,734	41,830	43,119	31,936	46,365	27,283
Shasta	9,537	32,005	15,389	30,615	20,060	25,189
Sierra	593	985	781	1,009	821	896
Siskiyou	4,081	10,473	7,205	8,607	7,019	8,261
Solano	19,676	44,377	29,945	41,571	32,835	37,257
Sonoma	31,449	72,829	67,030	56,003	69,448	50,232
Stanislaus	20,010	46,752	35,307	39,213	32,553	38,809
Sutter	4,660	10,363	5,754	10,820	5,923	10,134
Tehama	3,239	11,392	5,798	10,330	6,264	9,013
Trinity	1,250	3,731	2,092	3,567	2,396	3,033
Tulare	16,466	42,209	30,642	36,073	29,314	35,796
Tuolumne	4,158	9,285	6,367	8,913	6,645	8,195
Ventura	62,192	98,660	79,315	96,546	84,316	88,774
Yolo	14,119	24,346	23,903	20,174	25,495	17,826
Yuba	3,051	8,742	3,895	8,692	4,630	7,329
State Totals	2,314,700	4,362,767	3,359,281	4,256,274	3,871,345	3,528,463
	34.7	65.3	44.1	55.9	52.3	47.7

Measures Submitted to Vote of Voters—*Continued*

County Name	Water Resources Proposition No. 13		Districting Commission Proposition No. 14		Handgun Registration Proposition No. 15	
	For	Against	For	Against	For	Against
Alameda	166,671	182,427	139,583	182,427	173,625	197,292
Alpine	138	232	170	179	100	310
Amador	1,627	7,807	3,659	5,153	1,747	8,429
Butte	12,222	46,144	27,491	26,333	13,423	46,892
Calaveras	1,605	7,903	3,785	5,120	1,811	8,151
Colusa	478	3,994	1,889	2,279	584	4,069
Contra Costa	105,257	125,462	115,843	103,102	102,643	142,360
Del Norte	1,003	4,779	2,166	3,371	840	5,367
El Dorado	6,964	25,009	13,518	17,243	7,610	25,889
Fresno	31,320	108,367	46,614	83,317	44,009	105,223
Glenn	706	6,738	3,346	3,706	966	7,101
Humboldt	15,446	28,826	14,339	26,700	11,696	35,913
Imperial	3,808	14,565	6,738	11,199	3,645	15,960
Inyo	2,398	4,439	3,063	3,595	1,078	6,596
Kern	24,306	91,964	45,250	68,531	21,587	100,886
King	2,889	14,006	6,205	9,845	4,034	13,807
Lake	3,169	11,854	6,136	8,029	2,811	13,055
Lassen	1,297	6,284	2,488	4,680	870	7,065
Los Angeles	779,449	1,170,819	772,242	1,088,492	899,424	1,255,440
Madera	2,837	14,025	6,191	9,511	3,617	14,343
Marin	48,711	41,062	53,973	30,655	52,593	43,136
Mariposa	1,146	4,179	2,050	2,950	1,147	4,582
Mendocino	8,104	16,258	9,854	12,160	7,011	19,038
Merced	4,998	24,687	10,535	16,988	8,197	23,232
Modoc	378	3,186	1,462	1,791	303	3,438
Mono	1,148	1,922	1,326	1,590	778	2,540
Monterey	19,529	50,684	32,013	35,658	26,362	47,892
Napa	10,363	27,127	16,793	18,923	11,933	27,511
Nevada	5,904	17,827	10,750	11,694	6,112	18,662
Orange	199,359	433,621	293,153	315,929	232,107	446,222
Placer	10,327	36,215	20,583	23,807	12,445	37,772
Plumas	1,582	5,747	2,809	4,105	1,431	6,314
Riverside	54,535	150,766	85,590	111,687	62,055	158,346
Sacramento	79,257	229,782	128,314	166,425	104,405	219,966
San Benito	1,616	5,127	2,994	3,338	1,940	5,446
San Bernardino	62,308	185,515	99,419	139,032	63,828	199,443
San Diego	183,936	393,848	265,210	277,991	226,469	385,515
San Francisco	125,326	73,541	89,551	95,339	128,596	85,573
San Joaquin	17,095	82,480	44,013	50,516	23,939	82,164
San Luis Obispo	15,871	41,899	25,802	29,744	18,852	43,084
San Mateo	84,669	104,077	98,412	80,128	96,157	109,192
Santa Barbara	39,280	63,523	50,837	47,924	45,853	67,204
Santa Clara	152,181	219,499	192,022	158,238	182,064	216,312
Santa Cruz	27,975	42,330	31,321	34,596	36,127	40,682
Shasta	8,022	36,036	16,546	25,145	5,801	40,200
Sierra	418	1,261	560	1,041	292	1,539
Siskiyou	2,970	12,035	5,483	8,782	1,953	14,079
Solano	19,504	48,402	29,145	35,410	20,778	50,453
Sonoma	41,687	71,779	55,533	50,357	44,406	78,115
Stanislaus	16,551	54,476	25,740	40,379	19,528	56,393
Sutter	2,287	13,447	6,635	8,306	2,872	13,586
Tehama	1,922	13,463	5,601	8,778	1,763	14,397
Trinity	1,354	3,976	1,765	3,177	745	4,960
Tulare	10,011	53,606	23,122	36,838	14,967	51,963
Tuolumne	3,399	11,189	6,742	6,803	3,188	12,120
Ventura	51,587	113,371	76,027	85,244	56,885	117,774
Yolo	16,549	25,271	18,525	20,449	18,385	25,650
Yuba	1,751	10,390	4,146	7,572	1,767	10,943
State Totals	2,497,200	4,599,103	3,065,072	3,672,301	2,840,154	4,799,586
	35.2	64.8	45.5	54.5	37.2	62.8

Certificate of the Secretary of State

I, MARCH FONG EU, Secretary of State of the State of California, hereby certify: That the foregoing is a full, true and correct statement of the result of the official canvass of the returns of the November 2, 1982 General Election.

IN WITNESS WHEREOF, I hereunto set my hand and affix the Great Seal of the State of California, at Sacramento, this 11th day of December, 1982.

March Fong Eu

MARCH FONG EU
Secretary of State

Photoelectronic composition by
CALIFORNIA OFFICE OF STATE PRINTING

76685—862 12-82 3,000 LDA





GROVER CLEVELAND won the popular vote in the election of 1888, but Benjamin Harrison won the electoral vote and the presidency. There was no doubt how the makers of "Bandana" cigars felt about the election. They proudly proclaimed Cleveland as one of their "standard bearers".

Other political figures were incorporated into trademarks for commercial products in the 19th and early 20th century. Washington and Grant graced the inside of cigar boxes, Lincoln added a touch of partriotism to California fruits, and C. F. Curry, California's 19th Secretary of State, appeared on a product label.

Cover reproductions are taken from the extensive collection of California trademarks registered in the Office of the Secretary of State and preserved in the California State Archives.

400
'6
12/82 SUPP.

DOCUMENTS DEPT.
MAR 29 1983
SAN FRANCISCO
PUBLIC LIBRARY

SUPPLEMENT TO STATEMENT OF VOTE

General Election, November 2, 1982

Compiled By

MARCH FONG EU Secretary of State

PREFACE

This supplement to the Statement of Vote is prepared and issued pursuant to Elections Code section 17122.

I wish to thank those many individuals who assisted in compiling, proofing, editing, and printing this document with its detailed vote information.

March Fong Eu

MARCH FONG EU
Secretary of State

NOTES

Los Angeles	—Did not apportion absent votes back to either state senate or board of equalization districts.
Madera	—Did not apportion absent votes back to assembly districts.
Sacramento	—Did not apportion federal overseas votes back to state senate or supervisor districts, nor to city and unincorporated areas.
Solano	—Did not apportion absent votes back to congressional districts.

TABLE OF CONTENTS

CANDIDATES FOR GOVERNDR DF CALIFDRNIA

Summary by County 4
Political Subdivisions by County 14
Counties by Congressional District 41
Counties by Senatorial District 45
Counties by Assembly District 49
Counties by Board of Equalization District 55

CANDIDATES FDR UNITED STATES SENATDR

Summary by County 6
Political Subdivisions by County 56
Counties by Congressional District 83
Counties by Senatorial District 87
Counties by Assembly District 91
Counties by Board of Equalization District 97

STATE BALLOT MEASURES 1 through 10

Summary by County 8
Political Subdivisions by County 98
Counties by Congressional District 152
Counties by Senatorial District 160
Counties by Assembly District 168
Counties by Board of Equalization District 180

STATE BALLDT MEASURES 11 through 15

Summary by County 12
Political Subdivisions by County 182
Counties by Congressional District 209
Counties by Senatorial District 213
Counties by Assembly District 217
Counties by Board of Equalization District 223

SUPPLEMENT TO THE STATEMENT OF VOTE - RESULTS OF THE NOVEMBER SECOND GENERAL ELECTION
STATEWIDE SUMMARY BY COUNTY

CANDIDATES FOR GOVERNOR	George DEUKMEJIAN Rep	Tom BRADLEY Dem	Dan P DOUGHERTY Lib	Elizabeth MARTINEZ P&F	James C GRIFFIN A-I
ALAMEDA County	145,964	228,578	4,477	5,845	3,158
	37.6%	58.9%	1.2%	1.5%	.8
ALPINE County	218	185	1	3	7
	52.7%	44.7%	.2%	.7%	1.7
AMADOR County	6,251	3,643	88	87	146
	61.2%	35.7%	.9%	.9%	1.4
BUTTE County	36,074	23,734	793	813	639
	58.1%	38.2%	1.3%	1.3%	1.0
CALAVERAS County	6,277	3,501	157	126	124
	61.6%	34.4%	1.5%	1.2%	1.2
COLUSA County	3,036	1,621	53	68	45
	62.9%	33.6%	1.1%	1.4%	.9
CONTRA COSTA County	126,460	119,712	3,167	2,249	2,200
	49.8%	47.2%	1.2%	.9%	.9
DEL NORTE County	3,355	2,934	72	107	70
	51.3%	44.9%	1.1%	1.6%	1.1
EL DORADO County	20,591	12,999	423	284	383
	59.4%	37.5%	1.2%	.8%	1.1
FRESNO County	80,171	68,623	1,468	1,213	978
	52.6%	45.0%	1.0%	.8%	.6
GLENN County	5,492	2,398	79	43	126
	67.5%	29.5%	1.0%	.5%	1.5
HUMBOLDT County	21,609	23,991	622	748	653
	45.4%	50.4%	1.3%	1.6%	1.4
IMPERIAL County	10,272	9,133	140	204	237
	51.4%	45.7%	.7%	1.0%	1.2
INYO County	5,008	2,599	88	65	81
	63.9%	33.1%	1.1%	.8%	1.0
KERN County	70,095	53,799	935	859	1,065
	55.3%	42.4%	.7%	.7%	.8
KINGS County	9,938	7,718	140	176	217
	54.6%	42.4%	.8%	1.0%	1.2
LAKE County	8,867	7,143	233	184	227
	53.2%	42.9%	1.4%	1.1%	1.4
LASSEN County	4,472	3,003	133	72	216
	56.6%	38.0%	1.7%	.9%	2.7
*LOS ANGELES County	1,024,946	1,173,149	16,794	18,163	11,184
	45.7%	52.3%	.7%	.8%	.5
MADERA County	10,334	7,889	312	152	250
	54.6%	41.7%	1.6%	.8%	1.3
MARIN County	42,260	52,534	2,371	1,066	437
	42.8%	53.2%	2.4%	1.1%	.4
MARIPOSA County	3,255	2,324	64	60	69
	56.4%	40.3%	1.1%	1.0%	1.2
MENDOCINO County	12,398	12,786	422	519	353
	46.8%	48.3%	1.6%	2.0%	1.3
MERCED County	17,477	14,649	467	261	362
	52.6%	44.1%	1.4%	.8%	1.1
MODOC County	2,599	995	64	34	84
	68.8%	26.4%	1.7%	.9%	2.2
MONO County	1,977	1,249	26	34	32
	59.6%	37.6%	.8%	1.0%	1.0
MONTEREY County	37,493	38,301	958	1,067	656
	47.8%	48.8%	1.2%	1.4%	.8
NAPA County	21,812	17,042	494	454	445
	54.2%	42.3%	1.2%	1.1%	1.1
NEVADA County	14,753	10,262	499	234	226
	56.8%	39.5%	1.9%	.9%	.9
ORANGE County	422,878	252,572	5,965	3,346	3,537
	61.4%	36.7%	.9%	.5%	.5

SUPPLEMENT TO THE STATEMENT OF VOTE - RESULTS OF THE NOVEMBER SECOND GENERAL ELECTION
STATEWIDE SUMMARY BY COUNTY

CANDIDATES FOR GOVERNOR	George DEUKMEJIAN Rep	Tom BRADLEY Dem	Dan P DOUGHERTY Lib	Elizabeth MARTINEZ P&F	James C GRIFFIN A-I
LACER County	28,082	20,832	737	425	548
	55.5%	41.2%	1.5%	.8%	1.1%
LUMAS County	4,237	3,355	161	61	101
	53.5%	42.4%	2.0%	.8%	1.3%
IVERSIDE County	119,680	100,370	1,524	1,538	1,535
	53.3%	44.7%	.7%	.7%	.7%
SACRAMENTO County	171,176	146,167	4,114	2,820	2,705
	52.4%	44.7%	1.3%	.9%	.8%
AN BENITO County	3,608	3,782	167	75	99
	46.7%	48.9%	2.2%	1.0%	1.3%
AN BERNARDINO County	144,096	119,185	2,393	1,997	2,727
	53.3%	44.1%	.9%	.7%	1.0%
AN DIEGO County	330,037	279,113	6,642	5,043	4,681
	52.8%	44.6%	1.1%	.8%	.7%
AN FRANCISCO City & County	69,478	151,769	2,829	3,218	1,040
	30.4%	66.5%	1.2%	1.4%	.5%
AN JOAQUIN County	65,583	40,002	1,348	994	1,265
	60.1%	36.6%	1.2%	.9%	1.2%
AN LUIS OBISPO County	33,457	28,417	556	383	388
	52.9%	45.0%	.9%	.6%	.6%
AN MATEO County	99,527	108,374	2,977	1,948	1,843
	46.4%	50.5%	1.4%	.9%	.9%
ANTA BARBARA County	55,682	57,164	988	801	568
	48.3%	49.6%	.9%	.7%	.5%
ANTA CLARA County	180,232	216,781	5,983	3,858	3,163
	44.0%	52.9%	1.5%	.9%	.8%
ANTA CRUZ County	29,545	44,282	1,221	1,940	577
	38.1%	57.1%	1.6%	2.5%	.7%
HASTA County	26,902	18,053	707	394	642
	57.6%	38.7%	1.5%	.8%	1.4%
IERRA County	914	907	24	20	26
	48.3%	48.0%	1.3%	1.1%	1.4%
ISKIYOU County	9,457	6,009	259	188	281
	58.4%	37.1%	1.6%	1.2%	1.7%
SOLANO County	36,968	33,997	979	706	837
	50.3%	46.3%	1.3%	1.0%	1.1%
ONOMA County	55,968	63,542	1,735	1,747	1,115
	45.1%	51.2%	1.4%	1.4%	.9%
TANISLAUS County	43,639	32,276	687	648	758
	55.9%	41.4%	.9%	.8%	1.0%
UTTER County	10,753	5,660	184	235	148
	63.3%	33.3%	1.1%	1.4%	.9%
EHAMA County	9,628	6,134	250	145	288
	58.5%	37.3%	1.5%	.9%	1.8%
RINITY County	3,100	2,351	112	66	117
	54.0%	40.9%	1.9%	1.1%	2.0%
ULARE County	38,901	28,330	415	501	470
	56.7%	41.3%	.6%	.7%	.7%
UOLUMNE County	8,716	6,107	160	148	204
	56.8%	39.8%	1.0%	1.0%	1.3%
ENTURA County	99,130	76,094	1,782	1,290	1,228
	55.2%	42.4%	1.0%	.7%	.7%
OLO County	19,227	24,150	485	445	415
	43.0%	54.0%	1.1%	1.0%	.9%
UBA County	6,959	5,400	152	157	273
	53.8%	41.7%	1.2%	1.2%	2.1%
STATE TOTALS....	3,881,014	3,787,669	81,076	70,327	56,249
	49.3%	48.1%	1.0%	.9%	.7%

SUPPLEMENT TO THE STATEMENT OF VOTE - RESULTS OF THE NOVEMBER SECOND GENERAL ELECTION
STATEWIDE SUMMARY BY COUNTY

CANDIDATES FOR U.S. SENATE	Pete WILSON Rep	Edmund G BROWN JR Dem	Joseph FUHRIG Lib	David WALO P&F	Theresa OIETRICH A-I
ALAMEDA County	144,195	226,780	5,926	5,952	3,78
	37.3%	58.7%	1.5%	1.5%	1.0
ALPINE County	235	148	7	10	
	58.2%	36.6%	1.7%	2.5%	1.0
AMADOR County	5,861	3,793	152	181	16
	57.7%	37.4%	1.5%	1.8%	1.0
BUTTE County	38,803	20,026	962	1,132	89
	62.8%	32.4%	1.6%	1.8%	1.4
CALAVERAS County	5,623	3,218	210	327	141
	59.1%	33.8%	2.2%	3.4%	1.5
COLUSA County	2,953	1,435	103	48	79
	63.9%	31.1%	2.2%	1.0%	1.7
CONTRA COSTA County	131,875	110,813	3,590	3,091	2,671
	52.3%	44.0%	1.4%	1.2%	1.1
DEL NORTE County	3,917	1,986	94	174	81
	62.7%	31.8%	1.5%	2.8%	1.3
EL DORADO County	20,454	12,052	643	796	493
	59.4%	35.0%	1.9%	2.3%	1.4
FRESNO County	81,633	64,412	2,042	1,518	1,918
	53.9%	42.5%	1.3%	1.0%	1.3
GLENN County	5,692	1,828	177	182	161
	70.8%	22.7%	2.2%	2.3%	2.0
HUMBOLOT County	25,019	19,369	820	1,212	826
	53.0%	41.0%	1.7%	2.6%	1.7
IMPERIAL County	11,472	7,602	227	308	325
	57.5%	38.1%	1.1%	1.5%	1.6
INYO County	5,244	2,243	101	107	89
	67.4%	28.8%	1.3%	1.4%	1.1
KERN County	75,613	44,701	1,864	1,841	1,755
	60.1%	35.5%	1.5%	1.5%	1.4
KINGS County	10,149	6,997	270	289	348
	56.2%	38.8%	1.5%	1.6%	1.9
LAKE County	8,988	6,789	293	266	238
	54.2%	41.0%	1.8%	1.6%	1.4
LASSEN County	4,518	2,754	172	140	212
	58.0%	35.3%	2.2%	1.8%	2.7
*LOS ANGELES County	1,037,174	1,130,954	23,320	19,694	16,858
	46.6%	50.8%	1.0%	.9%	.8
MADERA County	10,362	6,847	210	284	376
	57.3%	37.9%	1.2%	1.6%	2.1
MARIN County	49,107	44,933	2,152	1,295	664
	50.0%	45.8%	2.2%	1.3%	.7
MARIPOSA County	3,265	2,054	83	114	106
	58.1%	36.5%	1.5%	2.0%	1.9
MENDOCINO County	13,593	11,100	535	686	442
	51.6%	42.1%	2.0%	2.6%	1.7%
MERCED County	17,348	12,814	349	580	733
	54.5%	40.3%	1.1%	1.8%	2.3%
MODOC County	2,431	968	57	92	105
	66.5%	26.5%	1.6%	2.5%	2.9%
MONO County	2,108	1,024	39	86	45
	63.8%	31.0%	1.2%	2.6%	1.4%
MONTEREY County	41,950	32,595	1,241	1,158	1,184
	53.7%	41.7%	1.6%	1.5%	1.5%
NAPA County	23,477	14,549	743	753	540
	58.6%	36.3%	1.9%	1.9%	1.3%
NEVADA County	15,527	9,216	486	302	371
	59.9%	35.6%	1.9%	1.2%	1.4%
ORANGE County	445,803	211,347	7,899	7,154	6,536
	65.7%	31.1%	1.2%	1.1%	1.0%

SUPPLEMENT TO THE STATEMENT OF VOTE - RESULTS OF THE NOVEMBER SECOND GENERAL ELECTION
STATEWIDE SUMMARY BY COUNTY

ANDIDATES FOR U.S. SENATE	Pete WILSON Rep	Edmund G BROWN JR Dem	Joseph FUHRIG Lib	David WALO P&F	Theresa DIETRICH A-I
LACER County	28,059	19,449	1,121	986	768
	55.7%	38.6%	2.2%	2.0%	1.5%
LUMAS County	3,920	3,013	115	213	239
	52.3%	40.2%	1.5%	2.8%	3.2%
IVERSIDE County	127,934	88,106	2,258	2,297	2,513
	57.3%	39.5%	1.0%	1.0%	1.1%
SACRAMENTO County	161,453	152,523	4,577	3,817	3,899
	49.5%	46.7%	1.4%	1.2%	1.2%
AN BENITO County	4,017	2,975	126	87	146
	54.6%	40.5%	1.7%	1.2%	2.0%
AN BERNARDINO County	150,054	106,951	3,141	3,178	3,579
	56.2%	40.1%	1.2%	1.2%	1.3%
AN DIEGO County	348,758	242,135	11,409	7,532	8,907
	56.4%	39.1%	1.8%	1.2%	1.4%
AN FRANCISCO City & County	67,007	152,196	2,686	2,953	1,346
	29.6%	67.3%	1.2%	1.3%	.6%
AN JOAQUIN County	59,606	44,199	1,507	1,476	1,656
	55.0%	40.8%	1.4%	1.4%	1.5%
AN LUIS OBISPO County	37,681	22,095	1,036	1,185	659
	60.1%	35.3%	1.7%	1.9%	1.1%
AN MATEO County	103,493	98,862	3,251	2,625	2,328
	49.2%	47.0%	1.5%	1.2%	1.1%
ANTA BARBARA County	62,854	47,572	1,428	1,364	1,058
	55.0%	41.6%	1.2%	1.2%	.9%
ANTA CLARA County	201,969	187,805	7,781	5,289	4,232
	49.6%	46.1%	1.9%	1.3%	1.0%
ANTA CRUZ County	35,021	37,287	1,625	2,223	813
	45.5%	48.4%	2.1%	2.9%	1.1%
HASTA County	28,109	16,071	788	690	803
	60.5%	34.6%	1.7%	1.5%	1.7%
IERRA County	952	794	37	35	36
	51.3%	42.8%	2.0%	1.9%	1.9%
ISKIYOU County	9,312	5,640	318	413	365
	58.0%	35.1%	2.0%	2.6%	2.3%
SOLANO County	36,684	32,967	1,348	1,027	1,164
	50.1%	45.0%	1.8%	1.4%	1.6%
ONOMA County	63,846	53,248	2,247	2,347	1,442
	51.9%	43.2%	1.8%	1.9%	1.2%
TANISLAUS County	40,874	30,786	1,009	1,563	861
	54.4%	41.0%	1.3%	2.1%	1.1%
UTTER County	10,767	4,709	336	179	254
	66.3%	29.0%	2.1%	1.1%	1.6%
EHAMA County	10,105	5,172	307	331	400
	61.9%	31.7%	1.9%	2.0%	2.5%
RINITY County	3,168	1,945	141	149	152
	57.0%	35.0%	2.5%	2.7%	2.7%
ULARE County	41,896	23,908	729	836	877
	61.4%	35.0%	1.1%	1.2%	1.3%
UOLUMNE County	8,709	5,698	217	325	280
	57.2%	37.4%	1.4%	2.1%	1.8%
ENTURA County	104,972	66,325	2,407	2,371	2,052
	58.9%	37.2%	1.4%	1.3%	1.2%
OLO County	20,069	22,034	784	886	534
	45.3%	49.7%	1.8%	2.0%	1.2%
UBA County	6,887	5,156	224	239	300
	53.8%	40.3%	1.7%	1.9%	2.3%
STATE TOTALS....	4,022,565	3,494,968	107,720	96,388	83,809
	51.5%	44.8%	1.4%	1.2%	1.1%

SUPPLEMENT TO THE STATEMENT OF VOTE - RESULTS OF THE NOVEMBER SECOND GENERAL ELECTION
STATEWIDE SUMMARY BY COUNTY

STATE BALLOT MEASURES	State School Bond PROPOSITION 1		County Jail Bond Act PROPOSITION 2		Veterans Bond Act PROPOSITION 3		Lake Tahoe Bond Act PROPOSITION 4	
	For	Against	For	Against	For	Against	For	Against
ALAMEDA County	194,246	146,010	204,793	133,060	234,249	101,683	213,027	126,823
	57.1%	42.9%	60.6%	39.4%	69.7%	30.3%	62.7%	37.3
ALPINE County	161	220	181	193	260	117	240	147
	42.3%	57.7%	48.4%	51.6%	69.0%	31.0%	62.0%	38.0
AMADOR County	3,392	5,512	3,670	5,645	6,093	3,344	4,246	5,057
	38.1%	61.9%	39.4%	60.6%	64.6%	35.4%	45.6%	54.4
BUTTE County	26,580	25,022	24,141	30,884	37,035	17,737	28,553	26,783
	51.5%	48.5%	43.9%	56.1%	67.6%	32.4%	51.6%	48.4
CALAVERAS County	3,652	5,769	3,953	5,401	6,151	3,722	4,203	5,194
	38.8%	61.2%	42.3%	57.7%	62.3%	37.7%	44.7%	55.3
COLUSA County	1,292	3,071	1,231	3,090	2,814	1,575	1,285	3,073
	29.6%	70.4%	28.5%	71.5%	64.1%	35.9%	29.5%	70.5
CONTRA COSTA County	110,758	111,162	116,184	104,626	150,400	75,425	131,417	90,468
	49.9%	50.1%	52.6%	47.4%	66.6%	33.4%	59.2%	40.8
DEL NORTE County	1,494	4,547	1,621	4,383	3,893	2,191	1,200	4,828
	24.7%	75.3%	27.0%	73.0%	64.0%	36.0%	19.9%	80.1
EL DORADO County	13,511	18,726	14,268	17,902	20,374	11,971	17,302	14,691
	41.9%	58.1%	44.4%	55.6%	63.0%	37.0%	54.1%	45.9
FRESNO County	74,026	65,213	73,511	65,001	94,862	43,712	63,148	72,107
	53.2%	46.8%	53.1%	46.9%	68.5%	31.5%	46.7%	53.3
GLENN County	2,689	4,419	2,613	4,493	4,609	2,513	2,655	4,458
	37.8%	62.2%	36.8%	63.2%	64.7%	35.3%	37.3%	62.7
HUMBOLDT County	17,975	26,297	17,809	26,244	28,880	15,571	17,790	26,976
	40.6%	59.4%	40.4%	59.6%	65.0%	35.0%	39.7%	60.3
IMPERIAL County	7,630	8,485	6,189	9,863	10,787	5,527	5,207	12,333
	47.3%	52.7%	38.6%	61.4%	66.1%	33.9%	29.7%	70.3
INYO County	2,839	4,233	3,030	4,036	4,464	2,699	2,837	4,261
	40.1%	59.9%	42.9%	57.1%	62.3%	37.7%	40.0%	60.0
KERN County	58,281	56,367	53,068	61,079	73,392	41,078	45,271	68,230
	50.8%	49.2%	46.5%	53.5%	64.1%	35.9%	39.9%	60.1
KINGS County	8,037	8,160	7,381	8,831	10,882	5,149	6,509	9,311
	49.6%	50.4%	45.5%	54.5%	67.9%	32.1%	41.1%	58.9
LAKE County	6,052	9,501	6,127	9,252	10,469	5,170	5,588	9,848
	38.9%	61.1%	39.8%	60.2%	66.9%	33.1%	36.2%	63.8
LASSEN County	2,707	4,691	2,410	4,994	5,106	2,433	2,825	4,681
	36.6%	63.4%	32.5%	67.5%	67.7%	32.3%	37.6%	62.4
*LOS ANGELES County	1,112,971	928,642	1,196,770	845,341	1,465,848	588,059	1,120,586	892,151
	54.5%	45.5%	58.6%	41.4%	71.4%	28.6%	55.7%	44.3
MADERA County	7,276	9,601	8,000	8,937	10,456	6,488	5,959	10,742
	43.1%	56.9%	47.2%	52.8%	61.7%	38.3%	35.7%	64.3
MARIN County	40,835	50,372	49,472	41,330	56,544	34,258	62,284	29,741
	44.8%	55.2%	54.5%	45.5%	62.3%	37.7%	67.7%	32.3
MARIPOSA County	2,070	3,194	1,996	3,239	3,423	1,858	1,970	3,269
	39.3%	60.7%	38.1%	61.9%	64.8%	35.2%	37.6%	62.4
MENDOCINO County	10,801	13,706	10,774	13,579	15,959	8,540	10,696	13,809
	44.1%	55.9%	44.2%	55.8%	65.1%	34.9%	43.6%	56.4
MERCED County	13,485	15,646	13,219	15,863	19,074	10,338	10,521	18,431
	46.3%	53.7%	45.5%	54.5%	64.9%	35.1%	36.3%	63.7
MODOC County	866	2,540	790	2,597	2,285	1,166	810	2,585
	25.4%	74.6%	23.3%	76.7%	66.2%	33.8%	23.9%	76.1
MONO County	1,606	1,521	1,390	1,724	1,948	1,159	1,647	1,480
	51.4%	48.6%	44.6%	55.4%	62.7%	37.3%	52.7%	47.3
MONTEREY County	34,073	38,367	33,108	38,516	42,907	30,474	31,664	38,090
	47.0%	53.0%	46.2%	53.8%	58.5%	41.5%	45.4%	54.6
NAPA County	12,866	21,876	14,811	19,958	23,579	13,601	18,339	18,784
	37.0%	63.0%	42.6%	57.4%	63.4%	36.6%	49.4%	50.6
NEVADA County	10,789	14,190	11,046	13,953	16,292	8,958	13,294	11,363
	43.2%	56.8%	44.2%	55.8%	64.5%	35.5%	53.9%	46.1
ORANGE County	279,370	357,016	322,194	312,622	388,440	252,429	296,956	340,942
	43.9%	56.1%	50.8%	49.2%	60.6%	39.4%	46.6%	53.4

STATEWIDE SUMMARY BY COUNTY

1St Time Home Buyers PROPOSITION 5		Public Pension Fund PROPOSITION 6		Real Property Value PROPOSITION 7		Transfer of Funds PROPOSITION 8		School Textbooks PROPOSITION 9		Unify The Courts PROPOSITION 10	
For	Against	Yes	No	Yes	No	Yes	No	Yes	No	Yes	No
214,065	128,342	156,866	162,763	151,691	172,505	174,908	135,841	126,081	223,548	128,502	185,851
62.5%	37.5%	49.1%	50.9%	46.8%	53.2%	56.3%	43.7%	36.1%	63.9%	40.9%	59 1%
201	169	139	212	160	179	126	196	150	211	122	225
54.3%	45.7%	39.6%	60.4%	47.2%	52.8%	39.1%	60.9%	41.6%	58.4%	35 2%	64 8%
4,377	4,972	2,365	6,556	2,557	6,232	3,280	5,108	3,095	6,188	2,163	6,693
46.8%	53.2%	26.5%	73.5%	29.1%	70.9%	39.1%	60.9%	33.3%	66.7%	24 4%	75 6%
22,735	32,128	14,163	41,277	19,442	35,228	25,245	27,600	21,222	36,396	12,311	42,241
41.4%	58.6%	25.5%	74.5%	35.6%	64.4%	47.8%	52.2%	36.8%	63.2%	22.6%	77 4%
4,077	5,237	2,501	6,309	3,367	5,584	3,437	5,391	2,875	6,623	2,321	6,601
43.8%	56.2%	28.4%	71.6%	37.6%	62.4%	38.9%	61.1%	30.3%	69 7%	26 0%	74 0%
1,508	2,821	875	3,300	1,784	2,389	1,488	2,625	1,391	3,006	1,187	2,994
34.8%	65.2%	21.0%	79.0%	42.8%	57.2%	36.2%	63.8%	31 6%	68 4%	28.4%	71 6%
126,884	100,191	94,366	129,024	97,698	126,426	113,090	105,147	82,103	153,531	74,783	144,575
55.9%	44.1%	42.2%	57.8%	43.6%	56.4%	51.8%	48.2%	34.8%	65.2%	34 1%	65 9%
2,474	3,506	1,591	4,143	2,302	3,491	1,334	4,391	1,747	4,281	1,127	4,639
41.4%	58.6%	27.7%	72.3%	39.7%	60.3%	23.3%	76.7%	29 0%	71.0%	19 5%	80 5%
15,678	16,631	9,150	22,906	10,408	21,493	13,082	18,082	10,995	21,941	8,963	22,824
48.5%	51.5%	28.5%	71.5%	32.6%	67.4%	42 0%	58.0%	33.4%	66 6%	28 2%	71 8%
77,946	60,949	47,074	85,742	40,366	91,533	58,326	68,444	51,920	87,023	36,145	92,440
56.1%	43.9%	35.4%	64.6%	30.6%	69 4%	46.0%	54.0%	37 4%	62 6%	28 1%	71 9%
2,588	4,823	1,366	5,876	2,935	4,405	3,369	3,879	2,360	5,069	1,968	5,072
34.9%	65.1%	18.9%	81.1%	40.0%	60.0%	46 5%	53.5%	31.8%	68 2%	28 0%	72 0%
22,896	21,406	14,236	26,676	14,167	26,374	16,919	22,916	13,763	30,357	11,775	29,385
51.7%	48.3%	34.8%	65.2%	34.9%	65.1%	42.5%	57.5%	31 2%	68.8%	28 6%	71 4%
8,056	9,421	5,362	12,130	6,414	11,449	7,523	9,246	6,048	11,630	4,537	12,248
46.1%	53.9%	30.7%	69.3%	35.9%	64.1%	44.9%	55 1%	34 2%	65 8%	27 0%	73 0%
3,008	4,115	1,789	4,959	2,063	4,632	2,622	3,862	1,939	5,042	1,901	4,804
42.2%	57.8%	26.5%	73.5%	30.8%	69 2%	40 4%	59 6%	27 8%	72 2%	28 4%	71 6%
50,391	63,422	32,388	77,368	38,020	73,403	44,774	64,880	39,939	75,623	27,526	86,074
44 3%	55.7%	29.5%	70.5%	34.1%	65.9%	40 8%	59.2%	34 6%	65 4%	24 2%	75 8%
8,620	7,269	5,154	10,534	5,718	10,833	7,374	8,706	6,476	10,517	4,178	12,127
54.3%	45.7%	32.9%	67.1%	34.5%	65 5%	45 9%	54 1%	38 1%	61 9%	25 6%	74 4%
7,049	8,379	3,705	10,755	4,894	9,482	5,793	8,639	4,407	10,714	3,577	10,801
45.7%	54.3%	25.6%	74.4%	34.0%	66.0%	40.1%	59.9%	29 1%	70 9%	24 9%	75 1%
3,207	4,350	1,893	5,452	2,359	4,735	2,987	4,038	1,915	5,388	2,085	5,010
42.4%	57.6%	25 8%	74.2%	33.3%	66.7%	42 5%	57 5%	26 2%	73 8%	29 4%	70 6%
1,188,082	848,915	801,254	1,074,060	819,783	1,055,628	1,025,390	811,298	858,146	1,170,142	708,233	1,151,669
58.3%	41.7%	42 7%	57.3%	43.7%	56.3%	55.8%	44 2%	42 3%	57 7%	38 1%	61 9%
7,956	8,852	4,209	11,735	5,734	10,316	5,890	9,852	5,798	11,098	4,283	11,650
47.3%	52.7%	26.4%	73.6%	35.7%	64.3%	37.4%	62 6%	34 3%	65 7%	26 9%	73 1%
46,445	45,732	37,868	47,487	39,120	45,149	41,777	39,338	34,642	55,960	29,535	52,890
50.4%	49.6%	44 4%	55.6%	46.4%	53 6%	51 5%	48 5%	38 2%	61 8%	35 8%	64 2%
2,330	2,857	1,433	3,536	1,809	3,118	1,799	3,180	1,786	3,378	1,475	3,444
44 9%	55.1%	28 8%	71.2%	36.7%	63 3%	36 1%	63 9%	34 6%	65 4%	30 0%	70 0%
12,070	12,331	7,038	15,424	8,708	14,052	9,745	12,348	7,667	16,648	6,658	16,133
49 5%	50.5%	31 3%	68.7%	38.3%	61 7%	44 1%	55 9%	31 5%	68 5%	29 2%	70 8%
13,172	15,867	7,303	20,383	9,315	18,448	9,792	17,431	10,974	18,793	7,246	20,294
45 4%	54 6%	26 4%	73 6%	33.6%	66 4%	36 0%	64 0%	36 9%	63 1%	26 3%	73 7%
1,086	2,258	581	2,705	1,361	1,904	1,248	1,979	891	2,507	1,296	2,003
32.5%	67 5%	17.7%	82 3%	41.7%	58 3%	38 7%	61 3%	26 2%	73 8%	39 3%	60 7%
1,517	1,577	1,029	1,937	1,102	1,931	1,374	1,570	998	2,140	971	1,979
49 0%	51 0%	34 7%	65.3%	36.3%	63 7%	46 7%	53 3%	31 8%	68 2%	32 9%	67 1%
32,222	37,848	27,600	40,021	26,296	41,908	37,284	33,161	25,867	48,968	22,774	47,539
46 0%	54 0%	40 8%	59 2%	38.6%	61 4%	52 9%	47 1%	34 6%	65 4%	32 4%	67 6%
17,029	19,614	10,725	25,321	12,422	22,200	14,152	19,649	12,350	23,466	10,140	23,843
46 5%	53 5%	29 8%	70.2%	35 9%	64 1%	41 9%	58 1%	34 5%	65 5%	29 8%	70 2%
11,736	12,708	7,031	15,953	8,127	15,562	9,898	13,252	8,527	16,348	6,004	17,593
48 0%	52 0%	30 6%	69 4%	34 3%	65 7%	42 8%	57 2%	34 3%	65 7%	25 4%	74 6%
313,089	332,084	232,152	375,848	246,661	366,423	293,482	301,267	242,861	403,759	198,371	404,696
48 5%	51 5%	38 2%	61 8%	40 2%	59 8%	49 3%	50 7%	37 6%	62 4%	32 9%	67 1%

SUPPLEMENT TO THE STATEMENT OF VOTE - RESULTS OF THE NOVEMBER SECOND GENERAL ELECTION
STATEWIDE SUMMARY BY COUNTY

STATE BALLOT MEASURES	State School Bond PROPOSITION 1		County Jail Bond Act PROPOSITION 2		Veterans Bond Act PROPOSITION 3		Lake Tahoe Bond Act PROPOSITION 4	
	For	Against	For	Against	For	Against	For	Against
PLACER County	21,194	23,873	22,590	22,405	29,372	15,887	25,494	20,246
	47.0%	53.0%	50.2%	49.8%	64.9%	35.1%	55.7%	44.3
PLUMAS County	2,768	4,643	2,610	4,762	5,022	2,477	2,953	4,476
	37.3%	62.7%	35.4%	64.6%	67.0%	33.0%	39.7%	60.3
RIVERSIDE County	97,091	97,873	99,177	95,988	129,177	69,174	75,972	119,496
	49.8%	50.2%	50.8%	49.2%	65.1%	34.9%	38.9%	61.1
&SACRAMENTO County	163,227	146,305	182,487	125,320	202,868	101,149	179,369	128,187
	52.7%	47.3%	59.3%	40.7%	66.7%	33.3%	58.3%	41.7
SAN BENITO County	2,926	3,829	3,191	3,581	4,691	2,159	2,818	3,936
	43.3%	56.7%	47.1%	52.9%	68.5%	31.5%	41.7%	58.3
SAN BERNARDINO County	118,269	133,789	121,414	130,327	166,331	87,343	109,345	139,640
	46.9%	53.1%	48.2%	51.8%	65.6%	34.4%	43.9%	56.1
SAN DIEGO County	283,061	301,848	295,337	289,799	375,179	211,822	289,173	293,888
	48.4%	51.6%	50.5%	49.5%	63.9%	36.1%	49.6%	50.4
SAN FRANCISCO City & County	119,583	82,301	128,385	72,680	142,561	57,182	141,811	59,518
	59.2%	40.8%	63.9%	36.1%	71.4%	28.6%	70.4%	29.6
SAN JOAQUIN County	51,675	50,702	50,423	51,824	70,987	31,759	51,793	50,019
	50.5%	49.5%	49.3%	50.7%	69.1%	30.9%	50.9%	49.1
SAN LUIS OBISPO County	26,149	32,290	26,440	31,637	37,902	20,112	26,646	31,744
	44.7%	55.3%	45.5%	54.5%	65.3%	34.7%	45.6%	54.4
SAN MATEO County	91,411	99,056	116,256	72,652	125,757	63,214	114,037	75,614
	48.0%	52.0%	61.5%	38.5%	66.5%	33.5%	60.1%	39.9
SANTA BARBARA County	53,904	52,002	59,945	45,584	73,546	33,532	59,344	46,798
	50.9%	49.1%	56.8%	43.2%	68.7%	31.3%	55.9%	44.1
SANTA CLARA County	181,416	201,242	236,380	144,797	248,665	134,423	227,692	157,567
	47.4%	52.6%	62.0%	38.0%	64.9%	35.1%	59.1%	40.9
SANTA CRUZ County	37,895	30,492	34,073	33,779	46,528	22,076	42,644	26,595
	55.4%	44.6%	50.2%	49.8%	67.8%	32.2%	61.6%	38.4
SHASTA County	16,928	23,740	18,907	25,401	29,493	15,112	16,852	26,834
	41.6%	58.4%	42.7%	57.3%	66.1%	33.9%	38.6%	61.4
SIERRA County	701	938	688	962	1,132	526	812	854
	42.8%	57.2%	41.7%	58.3%	68.3%	31.7%	48.7%	51.3
SISKIYOU County	5,940	8,888	6,108	8,752	10,398	4,454	4,610	10,013
	40.1%	59.9%	41.1%	58.9%	70.0%	30.0%	31.5%	68.5
?SOLANO County	36,367	32,608	33,594	35,368	48,027	21,588	34,267	34,335
	52.7%	47.3%	48.7%	51.3%	69.0%	31.0%	50.0%	50.0
SONOMA County	58,376	54,598	61,512	51,192	78,405	37,390	63,951	49,543
	51.7%	48.3%	54.6%	45.4%	67.7%	32.3%	56.3%	43.7
STANISLAUS County	33,912	36,452	36,231	34,232	46,778	23,888	32,736	36,569
	48.2%	51.8%	51.4%	48.6%	66.2%	33.8%	47.2%	52.8
SUTTER County	5,719	10,023	5,877	9,789	9,091	6,702	5,904	9,755
	36.3%	63.7%	37.5%	62.5%	57.6%	42.4%	37.7%	62.3
TEHAMA County	5,526	9,775	4,726	10,765	10,143	5,465	5,310	9,939
	36.1%	63.9%	30.5%	69.5%	65.0%	35.0%	34.8%	65.2
TRINITY County	1,797	3,406	1,816	3,366	3,369	1,902	1,803	3,390
	34.5%	65.5%	35.0%	65.0%	63.9%	36.1%	34.7%	65.3
TULARE County	29,906	33,281	27,779	35,345	41,892	22,204	20,687	41,465
	47.3%	52.7%	44.0%	56.0%	65.4%	34.6%	33.3%	66.7
TUOLUMNE County	5,972	7,887	6,925	7,298	9,731	4,590	6,778	7,265
	43.1%	56.9%	48.7%	51.3%	67.9%	32.1%	48.3%	51.7
VENTURA County	80,853	83,920	77,617	86,620	107,597	56,292	79,859	84,884
	49.1%	50.9%	47.3%	52.7%	65.7%	34.3%	48.5%	51.5
YOLO County	21,949	17,135	22,494	17,440	26,491	13,187	25,131	15,049
	56.2%	43.8%	56.3%	43.7%	66.8%	33.2%	62.5%	37.5
YUBA County	4,577	7,528	4,381	7,767	7,717	4,612	4,278	7,662
	37.8%	62.2%	36.1%	63.9%	62.6%	37.4%	35.8%	64.2
STATE TOTALS....	3,621,422	3,554,500	3,893,113	3,276,068	4,840,325	2,369,166	3,780,098	3,365,937
	50.5%	49.5%	54.3%	45.7%	67.1%	32.9%	52.9%	47.1

1St Time Home Buyers PROPOSITION 5		Public Pension Fund PROPOSITION 6		Real Property Value PROPOSITION 7		Transfer of Funds PROPOSITION 8		School Textbooks PROPOSITION 9		Unify The Courts PROPOSITION 10	
For	Against	Yes	No	Yes	No	Yes	No	Yes	No	Yes	No
22,699	24,293	13,718	31,578	15,956	29,772	19,924	24,743	17,175	30,212	12,816	31,358
48.3%	51.7%	30.3%	69.7%	34.9%	65.1%	44.6%	55.4%	36.2%	63.8%	29.0%	71.0%
3,196	4,187	1,870	5,147	2,307	4,754	2,363	4,589	2,331	5,051	1,720	5,278
43.3%	56.7%	26.6%	73.4%	32.7%	67.3%	34.0%	66.0%	31.6%	68.4%	24.6%	75.4%
91,324	106,223	58,610	130,654	66,516	122,969	83,177	102,129	74,647	124,300	53,197	132,763
46.2%	53.8%	31.0%	69.0%	35.1%	64.9%	44.9%	55.1%	37.5%	62.5%	28.6%	71.4%
172,264	137,485	98,601	196,786	99,953	193,383	134,897	150,955	134,545	173,969	88,372	199,221
55.6%	44.4%	33.4%	66.6%	34.1%	65.9%	47.2%	52.8%	43.6%	56.4%	30.7%	69.3%
3,137	3,658	1,880	4,484	2,965	3,505	2,907	3,469	3,074	3,866	2,476	3,978
46.2%	53.8%	29.5%	70.5%	45.8%	54.2%	45.6%	54.4%	44.3%	55.7%	38.4%	61.6%
118,003	133,504	69,348	171,123	83,617	157,883	101,178	129,556	90,214	154,932	72,691	159,836
46.9%	53.1%	28.8%	71.2%	34.6%	65.4%	43.9%	56.1%	36.8%	63.2%	31.3%	68.7%
290,396	297,205	234,749	317,229	231,091	320,916	275,849	253,695	237,301	346,294	207,953	328,426
49.4%	50.6%	42.5%	57.5%	41.9%	58.1%	52.1%	47.9%	40.7%	59.3%	38.8%	61.2%
133,077	67,214	99,614	85,594	99,058	85,241	102,303	74,695	84,561	115,704	72,630	106,164
66.4%	33.6%	53.8%	46.2%	53.7%	46.3%	57.8%	42.2%	42.2%	57.8%	40.6%	59.4%
50,181	51,794	33,231	64,172	39,432	57,552	43,651	51,051	37,547	65,115	25,858	69,339
49.2%	50.8%	34.1%	65.9%	40.7%	59.3%	46.1%	53.9%	36.6%	63.4%	27.2%	72.8%
28,099	30,458	17,476	38,141	23,289	32,981	25,627	29,142	20,408	38,556	16,787	38,973
48.0%	52.0%	31.4%	68.6%	41.4%	58.6%	46.8%	53.2%	34.6%	65.4%	30.1%	69.9%
106,886	82,170	71,349	106,715	79,713	102,138	89,056	85,943	72,562	118,623	57,567	117,727
56.5%	43.5%	40.1%	59.9%	43.8%	56.2%	50.9%	49.1%	38.0%	62.0%	32.8%	67.2%
62,482	43,760	41,936	55,584	45,242	53,268	54,759	41,017	39,031	67,128	34,914	62,146
58.8%	41.2%	43.0%	57.0%	45.9%	54.1%	57.2%	42.8%	36.8%	63.2%	36.0%	64.0%
198,161	181,492	142,392	205,333	156,511	201,264	182,119	164,597	139,006	244,872	128,347	221,242
52.2%	47.8%	40.9%	59.1%	43.7%	56.3%	52.5%	47.5%	36.2%	63.8%	36.7%	63.3%
40,370	31,774	24,708	42,339	29,407	38,516	36,193	29,950	25,909	46,735	22,734	41,830
56.0%	44.0%	36.9%	63.1%	43.3%	56.7%	54.7%	45.3%	35.7%	64.3%	35.2%	64.8%
21,330	22,812	12,218	30,412	14,264	28,281	16,974	24,403	14,215	29,358	9,537	32,005
48.3%	51.7%	28.7%	71.3%	33.5%	66.5%	41.0%	59.0%	32.6%	67.4%	23.0%	77.0%
800	823	529	1,031	553	1,020	651	896	679	998	593	985
49.3%	50.7%	33.9%	66.1%	35.2%	64.8%	42.1%	57.9%	40.5%	59.5%	37.6%	62.4%
6,119	8,365	4,169	10,162	5,541	9,124	6,010	8,255	4,451	10,541	4,081	10,473
42.2%	57.8%	29.1%	70.9%	37.8%	62.2%	42.1%	57.9%	29.7%	70.3%	28.0%	72.0%
37,117	31,842	23,164	42,878	23,929	42,119	28,448	35,478	25,033	43,125	19,676	44,377
53.8%	46.2%	35.1%	64.9%	36.2%	63.8%	44.5%	55.5%	36.7%	63.3%	30.7%	69.3%
62,734	50,685	35,575	70,546	47,189	60,647	49,715	53,627	45,686	67,083	31,449	72,829
55.3%	44.7%	33.5%	66.5%	43.8%	56.2%	48.1%	51.9%	40.5%	59.5%	30.2%	69.8%
35,889	33,674	24,674	41,045	24,899	42,112	29,867	36,472	28,348	43,091	20,010	46,752
51.6%	48.4%	37.5%	62.5%	37.2%	62.8%	45.0%	55.0%	39.7%	60.3%	30.0%	70.0%
6,493	9,165	4,358	10,681	5,976	9,056	5,744	9,062	6,623	9,199	4,660	10,363
41.5%	58.5%	29.0%	71.0%	39.8%	60.2%	38.8%	61.2%	41.9%	58.1%	31.0%	69.0%
6,606	8,937	3,114	11,721	4,502	10,062	5,240	8,933	4,708	10,355	3,239	11,392
42.5%	57.5%	21.0%	79.0%	30.9%	69.1%	37.0%	63.0%	31.3%	68.7%	22.1%	77.9%
2,486	2,734	1,471	3,516	1,802	3,154	1,474	3,374	1,873	3,343	1,250	3,731
47.6%	52.4%	29.5%	70.5%	36.4%	63.6%	30.4%	69.6%	35.9%	64.1%	25.1%	74.9%
29,833	32,650	17,978	40,458	19,890	40,141	25,852	33,727	21,557	42,001	16,466	42,209
47.7%	52.3%	30.8%	69.2%	33.1%	66.9%	43.4%	56.6%	33.9%	66.1%	28.1%	71.9%
7,568	6,719	4,138	9,511	5,123	8,393	4,639	8,562	5,343	8,993	4,158	9,285
53.0%	47.0%	30.3%	69.7%	37.9%	62.1%	35.1%	64.9%	37.3%	62.7%	30.9%	69.1%
88,152	76,802	58,235	100,087	67,164	93,843	78,118	79,029	63,704	104,723	62,192	98,660
53.4%	46.6%	36.8%	63.2%	41.7%	58.3%	49.7%	50.3%	37.8%	62.2%	38.7%	61.3%
21,869	18,037	14,732	24,334	16,195	22,886	18,969	18,663	16,397	25,268	14,119	24,346
54.8%	45.2%	37.7%	62.3%	41.4%	58.6%	50.4%	49.6%	39.4%	60.6%	36.7%	63.3%
5,299	6,641	3,247	8,470	3,558	8,344	4,383	7,358	4,330	7,942	3,051	8,742
44.4%	55.6%	27.7%	72.3%	29.9%	70.1%	37.3%	62.7%	35.3%	64.7%	25.9%	74.1%
3,875,064	3,323,877	2,650,290	4,110,123	2,802,425	3,990,336	3,367,595	3,236,686	2,810,191	4,411,672	2,314,700	4,362,767
53.8%	46.2%	39.2%	60.8%	41.3%	58.7%	51.0%	49.0%	38.9%	61.1%	34.7%	65.3%

SUPPLEMENT TO THE STATEMENT OF VOTE - RESULTS OF THE NOVEMBER SECOND GENERAL ELECTION
STATEWIDE SUMMARY BY COUNTY

STATE BALLOT MEASURES	Beverage Containers PROPOSITION 11		Weapons Freeze PROPOSITION 12		Water Resources PROPOSITION 13		Reapportionment PROPOSITION 14		Handgun Control PROPOSITION 15	
	Yes	No	Yes	No	Yes	No	Yes	No	Yes	No
ALAMEDA County	193,309	181,236	235,351	134,868	166,671	182,282	139,583	182,427	173,625	197,292
	51.6%	48.4%	63.6%	36.4%	47.8%	52.2%	43.3%	56.7%	46.8%	53.2%
ALPINE County	209	182	209	174	138	232	170	179	100	310
	53.5%	46.5%	54.6%	45.4%	37.3%	62.7%	48.7%	51.3%	24.4%	75.6%
AMADOR County	3,651	6,413	4,305	5,272	1,627	7,807	3,659	5,153	1,747	8,429
	36.3%	63.7%	45.0%	55.0%	17.2%	82.8%	41.5%	58.5%	17.2%	82.8%
BUTTE County	26,999	34,185	30,295	30,195	12,222	46,144	27,491	26,333	13,423	46,892
	44.1%	55.9%	50.1%	49.9%	20.9%	79.1%	51.1%	48.9%	22.3%	77.7%
CALAVERAS County	3,917	5,733	3,851	5,662	1,605	7,903	3,785	5,120	1,811	8,151
	40.6%	59.4%	40.5%	59.5%	16.9%	83.1%	42.5%	57.5%	18.2%	81.8%
COLUSA County	1,779	2,892	1,660	2,833	478	3,994	1,889	2,279	584	4,069
	38.1%	61.9%	36.9%	63.1%	10.7%	89.3%	45.3%	54.7%	12.6%	87.4%
CONTRA COSTA County	121,962	127,605	133,669	108,754	105,257	125,462	115,843	103,102	102,643	142,360
	48.9%	51.1%	55.1%	44.9%	45.6%	54.4%	52.9%	47.1%	41.9%	58.1%
DEL NORTE County	2,492	3,842	2,376	3,574	1,003	4,779	2,166	3,371	840	5,367
	39.3%	60.7%	39.9%	60.1%	17.3%	82.7%	39.1%	60.9%	13.5%	86.5%
EL DORADO County	15,916	17,627	15,122	17,696	6,964	25,009	13,518	17,243	7,610	25,889
	47.4%	52.6%	46.1%	53.9%	21.8%	78.2%	43.9%	56.1%	22.7%	77.3%
FRESNO County	70,658	75,964	78,009	66,500	31,320	108,367	46,614	83,317	44,009	105,223
	48.2%	51.8%	54.0%	46.0%	22.4%	77.6%	35.9%	64.1%	29.5%	70.5%
GLENN County	2,808	4,841	3,114	4,258	706	6,738	3,346	3,706	966	7,101
	36.7%	63.3%	42.2%	57.8%	9.5%	90.5%	47.4%	52.6%	12.0%	88.0%
HUMBOLDT County	23,747	23,684	24,673	21,051	15,446	28,826	14,339	26,700	11,696	35,913
	50.1%	49.9%	54.0%	46.0%	34.9%	65.1%	34.9%	65.1%	24.6%	75.4%
IMPERIAL County	5,357	13,115	7,558	10,554	3,808	14,565	6,738	11,199	3,645	15,960
	29.0%	71.0%	41.7%	58.3%	20.7%	79.3%	37.6%	62.4%	18.6%	81.4%
INYO County	3,036	4,564	2,783	4,440	2,398	4,439	3,063	3,595	1,078	6,596
	39.9%	60.1%	38.5%	61.5%	35.1%	64.9%	46.0%	54.0%	14.0%	86.0%
KERN County	49,669	74,438	48,606	71,575	24,306	91,964	45,250	68,531	21,587	100,886
	40.0%	60.0%	40.4%	59.6%	20.9%	79.1%	39.8%	60.2%	17.6%	82.4%
KINGS County	7,528	10,194	7,607	9,463	2,889	14,006	6,205	9,845	4,034	13,807
	42.5%	57.5%	44.6%	55.4%	17.1%	82.9%	38.7%	61.3%	22.6%	77.4%
LAKE County	7,439	8,815	7,066	8,995	3,169	11,854	6,136	8,029	2,811	13,055
	45.8%	54.2%	44.0%	56.0%	21.1%	78.9%	43.3%	56.7%	17.7%	82.3%
LASSEN County	3,891	3,886	3,055	4,361	1,297	6,284	2,488	4,680	870	7,065
	50.0%	50.0%	41.2%	58.8%	17.1%	82.9%	34.7%	65.3%	11.0%	89.0%
*LOS ANGELES County	866,542	1,273,243	1,115,452	925,218	779,449	1,170,819	772,242	1,088,492	899,424	1,255,440
	40.5%	59.5%	54.7%	45.3%	40.0%	60.0%	41.5%	58.5%	41.7%	58.3%
MADERA County	7,764	10,298	7,092	10,018	2,837	14,025	6,191	9,511	3,617	14,343
	43.0%	57.0%	41.4%	58.6%	16.8%	83.2%	39.4%	60.6%	20.1%	79.9%
MARIN County	55,767	41,117	64,127	32,565	48,711	41,062	53,973	30,655	52,593	43,136
	57.6%	42.4%	66.3%	33.7%	54.3%	45.7%	63.8%	36.2%	54.9%	45.1%
MARIPOSA County	2,477	3,161	2,289	3,175	1,146	4,179	2,050	2,950	1,147	4,582
	43.9%	56.1%	41.9%	58.1%	21.5%	78.5%	41.0%	59.0%	20.0%	80.0%
MENDOCINO County	15,924	10,356	13,945	11,958	8,104	16,258	9,854	12,160	7,011	19,038
	60.6%	39.4%	53.8%	46.2%	33.3%	66.7%	44.8%	55.2%	26.9%	73.1%
MERCED County	11,569	20,196	12,910	17,137	4,998	24,687	10,535	16,988	8,197	23,232
	36.4%	63.6%	43.0%	57.0%	16.8%	83.2%	38.3%	61.7%	26.1%	73.9%
MODOC County	1,684	1,999	1,041	2,432	378	3,186	1,462	1,791	303	3,438
	45.7%	54.3%	30.0%	70.0%	10.6%	89.4%	44.9%	55.1%	8.1%	91.9%
MONO County	1,579	1,725	1,551	1,661	1,148	1,922	1,326	1,590	778	2,540
	47.8%	52.2%	48.3%	51.7%	37.4%	62.6%	45.5%	54.5%	23.4%	76.6%
MONTEREY County	36,732	40,325	38,063	38,436	19,529	50,684	32,013	35,658	26,362	47,892
	47.7%	52.3%	49.8%	50.2%	27.8%	72.2%	47.3%	52.7%	35.5%	64.5%
NAPA County	19,698	18,325	18,505	20,603	10,363	27,127	16,793	18,923	11,933	27,511
	51.8%	48.2%	47.3%	52.7%	27.6%	72.4%	47.0%	53.0%	30.3%	69.7%
NEVADA County	11,306	14,063	11,290	12,576	5,904	17,827	10,750	11,694	6,112	18,662
	44.6%	55.4%	47.3%	52.7%	24.9%	75.1%	47.9%	52.1%	24.7%	75.3%
ORANGE County	254,346	420,239	295,618	363,266	199,359	433,621	293,153	315,929	232,107	446,222
	37.7%	62.3%	44.9%	55.1%	31.5%	68.5%	48.1%	51.9%	34.2%	65.8%

SUPPLEMENT TO THE STATEMENT OF VOTE - RESULTS OF THE NOVEMBER SECOND GENERAL ELECTION
STATEWIDE SUMMARY BY COUNTY

STATE BALLOT MEASURES	Beverage Containers PROPOSITION 11		Weapons Freeze PROPOSITION 12		Water Resources PROPOSITION 13		Reapportionment PROPOSITION 14		Handgun Control PROPOSITION 15	
	Yes	No	Yes	No	Yes	No	Yes	No	Yes	No
PLACER County	21,543	27,209	22,644	24,896	10,327	36,215	20,583	23,807	12,445	37,772
	44.2%	55.8%	47.6%	52.4%	22.2%	77.8%	46.4%	53.6%	24.8%	75.2%
PLUMAS County	3,560	4,227	3,450	4,133	1,582	5,747	2,809	4,105	1,431	6,314
	45.7%	54.3%	45.5%	54.5%	21.6%	78.4%	40.6%	59.4%	18.5%	81.5%
RIVERSIDE County	88,765	119,467	101,031	115,130	54,535	150,766	85,590	111,687	62,055	158,346
	42.6%	57.4%	46.7%	53.3%	26.6%	73.4%	43.4%	56.6%	28.2%	71.8%
&SACRAMENTO County	140,531	180,445	166,189	153,188	79,257	229,782	128,314	166,425	104,405	219,966
	43.8%	56.2%	52.0%	48.0%	25.6%	74.4%	43.5%	56.5%	32.2%	67.8%
SAN BENITO County	3,121	4,041	3,116	3,844	1,616	5,127	2,994	3,338	1,940	5,446
	43.6%	56.4%	44.8%	55.2%	24.0%	76.0%	47.3%	52.7%	26.3%	73.7%
SAN BERNARDINO County	92,598	168,383	110,806	142,002	62,308	185,515	99,419	139,032	63,828	199,443
	35.5%	64.5%	43.8%	56.2%	25.1%	74.9%	41.7%	58.3%	24.2%	75.8%
SAN DIEGO County	229,732	382,119	263,721	327,692	183,936	393,848	265,210	277,991	226,469	385,515
	37.5%	62.5%	44.6%	55.4%	31.8%	68.2%	48.8%	51.2%	37.0%	63.0%
SAN FRANCISCO City & County	134,529	81,672	156,663	58,997	125,326	73,541	89,551	95,339	128,596	85,573
	62.2%	37.8%	72.6%	27.4%	63.0%	37.0%	48.4%	51.6%	60.0%	40.0%
SAN JOAQUIN County	40,376	64,275	44,476	54,155	17,095	82,480	44,013	50,516	23,939	82,164
	38.6%	61.4%	45.1%	54.9%	17.2%	82.8%	46.6%	53.4%	22.6%	77.4%
SAN LUIS OBISPO County	31,372	30,590	30,492	30,089	15,871	41,899	25,802	29,744	18,852	43,084
	50.6%	49.4%	50.3%	49.7%	27.5%	72.5%	46.5%	53.5%	30.4%	69.6%
SAN MATEO County	103,957	102,365	117,245	84,512	84,669	104,077	98,412	80,128	96,157	109,192
	50.4%	49.6%	58.1%	41.9%	44.9%	55.1%	55.1%	44.9%	46.8%	53.2%
SANTA BARBARA County	62,683	50,156	63,500	46,497	39,280	63,523	50,837	47,924	45,853	67,204
	55.6%	44.4%	57.7%	42.3%	38.2%	61.8%	51.5%	48.5%	40.6%	59.4%
SANTA CLARA County	220,217	182,993	222,736	166,031	152,181	219,499	192,022	158,238	182,064	216,312
	54.6%	45.4%	57.3%	42.7%	40.9%	59.1%	54.8%	45.2%	45.7%	54.3%
SANTA CRUZ County	43,119	31,936	46,365	27,283	27,975	42,330	31,321	34,596	36,127	40,682
	57.4%	42.6%	63.0%	37.0%	39.8%	60.2%	47.5%	52.5%	47.0%	53.0%
SHASTA County	15,389	30,615	20,060	25,189	8,022	36,036	16,546	25,145	5,801	40,200
	33.5%	66.5%	44.3%	55.7%	18.2%	81.8%	39.7%	60.3%	12.6%	87.4%
SIERRA County	781	1,009	821	896	418	1,261	560	1,041	292	1,539
	43.6%	56.4%	47.8%	52.2%	24.9%	75.1%	35.0%	65.0%	15.9%	84.1%
SISKIYOU County	7,205	8,607	7,019	8,261	2,970	12,035	5,483	8,782	1,953	14,079
	45.6%	54.4%	45.9%	54.1%	19.8%	80.2%	38.4%	61.6%	12.2%	87.8%
?**SOLANO** County	29,945	41,571	32,835	37,257	19,504	48,402	29,145	35,410	20,778	50,453
	41.9%	58.1%	46.8%	53.2%	28.7%	71.3%	45.1%	54.9%	29.2%	70.8%
SONOMA County	67,030	56,003	69,448	50,232	41,687	71,779	55,533	50,357	44,406	78,115
	54.5%	45.5%	58.0%	42.0%	36.7%	63.3%	52.4%	47.6%	36.2%	63.8%
STANISLAUS County	35,307	39,213	32,553	38,809	16,551	54,476	25,740	40,379	19,528	56,393
	47.4%	52.6%	45.6%	54.4%	23.3%	76.7%	38.9%	61.1%	25.7%	74.3%
SUTTER County	5,754	10,820	5,923	10,134	2,287	13,447	6,635	8,306	2,872	13,586
	34.7%	65.3%	36.9%	63.1%	14.5%	85.5%	44.4%	55.6%	17.5%	82.5%
TEHAMA County	5,798	10,330	6,264	9,013	1,922	13,463	5,601	8,778	1,763	14,397
	35.9%	64.1%	41.0%	59.0%	12.5%	87.5%	39.0%	61.0%	10.9%	89.1%
TRINITY County	2,092	3,567	2,396	3,033	1,354	3,976	1,765	3,177	745	4,960
	37.0%	63.0%	44.1%	55.9%	25.4%	74.6%	35.7%	64.3%	13.1%	86.9%
TULARE County	30,642	36,073	29,314	35,796	10,011	53,606	23,122	36,838	14,967	51,963
	45.9%	54.1%	45.0%	55.0%	15.7%	84.3%	38.6%	61.4%	22.4%	77.6%
TUOLUMNE County	6,367	8,913	6,645	8,195	3,399	11,189	6,742	6,803	3,188	12,120
	41.7%	58.3%	44.8%	55.2%	23.3%	76.7%	49.8%	50.2%	20.8%	79.2%
VENTURA County	79,315	96,546	84,316	88,774	51,587	113,371	76,027	85,244	56,885	117,774
	45.1%	54.9%	48.7%	51.3%	31.3%	68.7%	47.1%	52.9%	32.6%	67.4%
YOLO County	23,903	20,174	25,495	17,826	16,549	25,271	18,525	20,449	18,385	25,650
	54.2%	45.8%	58.9%	41.1%	39.6%	60.4%	47.5%	52.5%	41.8%	58.2%
YUBA County	3,895	8,692	4,630	7,329	1,751	10,390	4,146	7,572	1,767	10,943
	30.9%	69.1%	38.7%	61.3%	14.4%	85.6%	35.4%	64.6%	13.9%	86.1%
STATE TOTALS....	3,359,281	4,256,274	3,871,345	3,528,463	2,497,200	4,599,103	3,065,072	3,672,301	2,840,154	4,799,586
	44.1%	55.9%	52.3%	47.7%	35.2%	64.8%	45.5%	54.5%	37.2%	62.8%

SUPPLEMENT TO THE STATEMENT OF VOTE - RESULTS OF THE NOVEMBER SECOND GENERAL ELECTION
POLITICAL DISTRICTS WITHIN COUNTIES

CANDIDATES FOR GOVERNOR	George DEUKMEJIAN Rep	Tom BRADLEY Dem	Dan P DOUGHERTY Lib	Elizabeth MARTINEZ P&F	James C GRIFFIN A-I
ALAMEDA County					
County Totals	145,964	228,578	4,477	5,845	3,158
	37.6%	58.9%	1.2%	1.5%	.8
Supervisorial District 1 ..	40,325	32,726	934	774	776
" " 2 ..	27,894	33,722	902	850	902
" " 3 ..	17,027	42,399	535	897	377
" " 4 ..	45,086	46,570	1,263	1,118	735
" " 5 ..	15,632	73,161	843	2,206	368
Congressional District 8..	38,004	116,127	1,532	3,144	655
" " 9..	82,918	86,594	2,278	2,062	1,904
" " 10..	25,042	25,857	667	639	599
Senatorial District 9	53,769	139,283	1,976	3,725	915
" " 10	92,195	89,295	2,501	2,120	2,243
Assembly District 12	26,964	69,513	1,127	2,184	345
" " 13	25,183	63,238	802	1,511	530
" " 14	45,273	52,679	1,368	1,064	1,275
" " 15	19,848	13,312	425	310	319
" " 18	28,696	29,836	755	776	689
Bd of Equalization Dist 3	145,964	228,578	4,477	5,845	3,158
CITIES					
Alameda	11,721	8,989	320	269	169
Albany	2,190	4,071	85	121	38
Berkeley	7,841	41,093	505	1,391	167
Dublin	2,350	1,774	68	48	57
Emeryville	405	935	12	34	12
Fremont	19,464	18,983	491	441	427
Hayward	12,257	14,742	381	319	395
Livermore	9,690	6,789	172	156	176
Newark	3,578	4,141	122	138	108
Oakland	28,099	87,198	987	1,894	543
Piedmont	3,627	1,971	74	42	18
Pleasanton	7,881	4,900	178	103	91
San Leandro	13,238	10,686	373	276	321
Union City	3,467	5,393	97	157	107
Unincorporated Area	20,156	16,913	612	456	529
Unapportioned Absentee ...	0	0	0	0	0
ALPINE County					
County Totals	218	185	1	3	7
	52.7%	44.7%	.2%	.7%	1.7%
Supervisorial District 1 ..	61	45	1	0	2
" " 2 ..	21	34	0	1	2
" " 3 ..	53	27	0	2	0
" " 4 ..	11	29	0	0	1
" " 5 ..	42	33	0	0	1
Congressional District 14..	218	185	1	3	7
Senatorial District 5	218	185	1	3	7
Assembly District 7	218	185	1	3	7
Bd of Equalization Dist 1	218	185	1	3	7
Unincorporated Area	188	168	1	3	6
Unapportioned Absentee ...	30	17	0	0	1
AMADOR County					
County Totals	6,251	3,643	88	87	146
	61.2%	35.7%	.9%	.9%	1.4%
Supervisorial District 1 ..	1,209	600	10	22	29
" " 2 ..	857	484	15	9	16
" " 3 ..	1,178	832	12	26	36

CANDIDATES FOR GOVERNOR	George DEUKMEJIAN Rep	Tom BRADLEY Dem	Dan P DOUGHERTY Lib	Elizabeth MARTINEZ P&F	James C GRIFFIN A-I
AMADOR County (Continued)					
Supervisorial District 4 ..	1,442	816	24	12	23
" " 5 ..	1,028	649	20	13	27
Congressional District 14..	6,251	3,643	88	87	146
Senatorial District 5	6,251	3,643	88	87	146
Assembly District 7	6,251	3,643	88	87	146
Bd of Equalization Dist 1	6,251	3,643	88	87	146
CITIES					
Amador	28	36	0	3	1
Ione	412	278	9	5	5
Jackson	765	406	5	14	14
Plymouth	181	104	3	2	4
Sutter Creek	553	320	10	6	11
Unincorporated Area	3,775	2,237	54	52	96
Unapportioned Absentee ...	537	262	7	5	15
BUTTE County					
County Totals	36,074	23,734	793	813	639
	58.1%	38.2%	1.3%	1.3%	1.0%
Supervisorial District 1 ..	7,278	4,265	153	169	153
" " 2 ..	5,313	6,080	139	220	92
" " 3 ..	7,819	5,359	140	175	122
" " 4 ..	5,326	2,551	138	61	105
" " 5 ..	10,338	5,479	223	188	167
Congressional District 2..	36,074	23,734	793	813	639
Senatorial District 1	36,074	23,734	793	813	639
Assembly District 1	5,690	2,812	154	63	102
" " 3	30,384	20,922	639	750	537
Bd of Equalization Dist 3	36,074	23,734	793	813	639
CITIES					
Biggs	270	171	7	3	5
Chico	4,868	5,615	126	212	97
Gridley	712	424	19	13	21
Droville	1,831	1,263	42	46	39
Paradise	7,250	3,638	153	124	107
Unincorporated Area	21,143	12,623	446	415	370
CALAVERAS County					
County Totals	6,277	3,501	157	126	124
	61.6%	34.4%	1.5%	1.2%	1.2%
Supervisorial District 1 ..	1,039	575	28	26	18
" " 2 ..	937	670	36	28	25
" " 3 ..	1,187	655	20	24	18
" " 4 ..	1,359	681	31	20	28
" " 5 ..	1,030	596	32	17	21
Congressional District 18	6,277	3,501	157	126	124
Senatorial District 5 .	6,277	3,501	157	126	124
Assembly District 7	6,277	3,501	157	126	124
Bd of Equalization Dist 1	6,277	3,501	157	126	124

SUPPLEMENT TO THE STATEMENT OF VOTE - RESULTS OF THE NOVEMBER SECOND GENERAL ELECTION
POLITICAL DISTRICTS WITHIN COUNTIES

CANDIDATES FOR GOVERNOR	George DEUKMEJIAN Rep	Tom BRADLEY Dem	Dan P DOUGHERTY Lib	Elizabeth MARTINEZ P&F	James C GRIFFIN A-I
CALAVERAS County (Continued)					
CITIES					
Angels	604	347	17	6	14
Unincorporated Area	4,948	2,830	130	109	96
Unapportioned Absentee	725	324	10	11	14
COLUSA County					
County Totals	3,036 62.9%	1,621 33.6%	53 1.1%	68 1.4%	45 .9%
Supervisorial District 1	632	303	6	10	9
" " 2	541	351	7	9	11
" " 3	521	248	9	20	8
" " 4	570	298	12	11	6
" " 5	538	323	12	15	8
Congressional District 2	3,036	1,621	53	68	45
Senatorial District 4	3,036	1,621	53	68	45
Assembly District 3	3,036	1,621	53	68	45
Bd of Equalization Dist 3	3,036	1,621	53	68	45
CITIES					
Colusa	864	549	13	20	15
Williams	307	179	5	15	5
Unincorporated Area	1,631	795	28	30	22
Unapportioned Absentee	234	98	7	3	3
CONTRA COSTA County					
County Totals	126,460 49.8%	119,712 47.2%	3,167 1.2%	2,249 .9%	2,200 .9%
Supervisorial District 1	14,909	30,737	530	485	379
" " 2	32,148	24,620	790	549	538
" " 3	37,888	22,126	644	320	281
" " 4	23,291	22,041	652	472	472
" " 5	18,224	20,188	551	423	530
Congressional District 7	90,414	94,997	2,523	1,807	1,952
" " 8	36,046	24,715	644	442	248
Senatorial District 7	105,566	106,566	2,789	2,034	2,078
" " 9	20,894	13,146	378	215	122
Assembly District 10	10,346	10,055	294	217	321
" " 11	41,358	57,056	1,446	1,048	1,173
" " 12	17,744	19,606	454	459	307
" " 15	57,012	32,995	973	525	399
Bd of Equalization Dist 3	126,460	119,712	3,167	2,249	2,200
CITIES					
Antioch	6,357	7,010	173	141	206
Brentwood	660	604	13	18	13
Clayton	1,156	702	19	16	16
Concord	17,401	16,704	490	331	356
Danville	7,886	3,856	114	44	52
El Cerrito	4,726	6,124	114	141	43
Hercules	829	870	14	14	6
Lafayette	7,115	4,372	133	80	50
Martinez	4,520	4,576	157	126	136
Moraga	4,854	2,319	52	32	17
Pinole	2,925	2,320	75	48	78
Pittsburg	3,489	6,050	135	123	112
Pleasant Hill	5,400	4,975	124	115	95
Richmond	6,398	18,226	258	213	191
San Pablo	1,715	2,725	81	66	87
Walnut Creek	16,586	10,053	278	140	102

CANDIDATES FOR GOVERNOR	George DEUKMEJIAN Rep	Tom BRADLEY Dem	Dan P DOUGHERTY Lib	Elizabeth MARTINEZ P&F	James C GRIFFIN A-I
CONTRA COSTA County (Continued)					
Unincorporated Area	34,443	28,226	937	601	640
DEL NORTE County					
County Totals	3,355	2,934	72	107	70
	51.3%	44.9%	1.1%	1.6%	1.1%
Supervisorial District 1 ..	578	492	15	17	11
" " 2 ..	561	546	14	23	9
" " 3 ..	583	540	14	27	13
" " 4 ..	672	522	13	22	19
" " 5 ..	596	547	11	15	14
Congressional District 1..	3,355	2,934	72	107	70
Senatorial District 2	3,355	2,934	72	107	70
Assembly District 2	3,355	2,934	72	107	70
Bd of Equalization Dist 3	3,355	2,934	72	107	70
CITIES					
Crescent City	409	440	9	16	6
Unincorporated Area	2,581	2,207	58	88	60
Unapportioned Absentee ...	365	287	5	3	4
EL DORADO County					
County Totals	20,591	12,999	423	284	383
	59.4%	37.5%	1.2%	.8%	1.1%
Supervisorial District 1 ..	4,869	2,528	82	39	58
" " 2 ..	2,524	1,810	55	36	49
" " 3 ..	4,259	2,732	83	59	88
" " 4 ..	5,175	3,292	126	83	109
" " 5 ..	1,874	1,725	46	50	54
Congressional District 14..	20,591	12,999	423	284	383
Senatorial District 1	20,591	12,999	423	284	383
Assembly District 7	20,591	12,999	423	284	383
Bd of Equalization Dist 1	20,591	12,999	423	284	383
CITIES					
Placerville	1,459	969	24	24	32
South Lake Tahoe	2,070	1,870	44	43	51
Unincorporated Area	15,172	9,248	324	200	275
Unapportioned Absentee ...	1,890	912	31	17	25
FRESNO County					
County Totals	80,171	68,623	1,468	1,213	970
	52.6%	45.0%	1.0%	.8%	.6%
Supervisorial District 1 ..	8,631	12,164	216	234	147
" " 2 ..	22,269	15,111	267	199	147
" " 3 ..	11,081	14,085	301	262	207
" " 4 ..	11,169	8,389	169	186	144
" " 5 ..	19,279	14,381	373	231	249
Congressional District 15..	22,002	14,947	352	324	254
" " 17..	24,920	15,471	304	199	181
" " 18..	33,249	38,205	812	690	543
Senatorial District 14 ...	17,029	20,279	420	395	284
" " 15	63,142	48,344	1,048	818	694
Assembly District 30	11,541	13,981	259	298	204

SUPPLEMENT TO THE STATEMENT OF VOTE - RESULTS OF THE NOVEMBER SECOND GENERAL ELECTION
POLITICAL DISTRICTS WITHIN COUNTIES

CANDIDATES FOR GOVERNOR	George DEUKMEJIAN Rep	Tom BRADLEY Dem	Dan P DOUGHERTY Lib	Elizabeth MARTINEZ P&F	James C GRIFFIN A-I
FRESNO County (Continued)					
Assembly District 31	44,554	41,190	964	744	615
" " 32	24,076	13,452	245	171	159
Bd of Equalization Dist 2	80,171	68,623	1,468	1,213	978
CITIES					
Clovis	5,039	4,253	102	66	63
Coalinga	981	698	9	15	21
Firebaugh	183	321	4	7	6
Fowler	353	296	5	4	5
Fresno	30,764	33,697	646	547	385
Huron	53	190	0	8	3
Kerman	366	399	5	4	6
Kingsburg	1,050	596	7	9	4
Mendota	116	358	4	13	6
Orange Cove	162	502	7	4	14
Parlier	96	445	1	10	3
Reedley	1,661	1,103	26	31	19
San Joaquin	73	78	1	2	1
Sanger	1,242	1,869	27	41	17
Selma	1,197	1,269	28	27	18
Unincorporated Area	29,093	18,056	454	324	323
Unapportioned Absentee ...	7,742	4,493	142	101	84
GLENN County					
County Totals	5,492	2,398	79	43	126
	67.5%	29.5%	1.0%	.5%	1.5%
Supervisorial District 1 ..	1,119	470	21	10	30
" " 2 ..	1,109	498	10	9	22
" " 3 ..	886	437	11	4	24
" " 4 ..	1,087	507	12	14	20
" " 5 ..	850	289	17	3	21
Congressional District 1..	5,492	2,398	79	43	126
Senatorial District 4	5,492	2,398	79	43	126
Assembly District 1	5,492	2,398	79	43	126
Bd of Equalization Dist 3	5,492	2,398	79	43	126
CITIES					
Orland	1,016	484	9	9	23
Willows	1,146	574	14	16	23
Unincorporated Area	2,889	1,143	48	15	71
Unapportioned Absentee ...	441	197	8	3	9
HUMBOLDT County					
County Totals	21,609	23,991	622	748	653
	45.4%	50.4%	1.3%	1.6%	1.4%
Supervisorial District 1 ..	4,774	3,773	71	84	123
" " 2 ..	4,069	3,835	101	111	125
" " 3 ..	3,452	6,036	171	251	104
" " 4 ..	3,944	4,168	94	103	106
" " 5 ..	3,329	4,426	141	154	142
Congressional District 1..	21,609	23,991	622	748	653
Senatorial District 2	21,609	23,991	622	748	653
Assembly District 2	21,609	23,991	622	748	653
Bd of Equalization Dist 3	21,609	23,991	622	748	653

CANDIDATES FOR GOVERNOR	George DEUKMEJIAN Rep	Tom BRADLEY Dem	Dan P DOUGHERTY Lib	Elizabeth MARTINEZ P&F	James C GRIFFIN A-I
HUMBOLDT County (Continued)					
CITIES					
Arcata	2,001	4,219	118	172	72
Blue Lake	187	314	9	9	11
Eureka	4,619	4,681	112	100	2
Ferndale	354	277	3	7	112
Fortuna	1,659	1,085	14	39	32
Rio Dell	488	322	7	8	27
Trinidad	82	111	8	6	2
Unincorporated Area	10,178	11,229	307	362	342
Unapportioned Absentee	2,041	1,753	44	45	53
IMPERIAL County					
County Totals	10,272	9,133	140	204	237
	51.4%	45.7%	.7%	1.0%	1 2%
Supervisorial District 1	652	1,651	23	49	42
" " 2	2,564	1,560	12	30	31
" " 3	2,456	1,755	43	34	50
" " 4	2,439	1,856	24	40	55
" " 5	1,443	1,983	32	46	47
Congressional District 45	10,272	9,133	140	204	237
Senatorial District 39	10,272	9,133	140	204	237
Assembly District 80	10,272	9,133	140	204	237
Bd of Equalization Dist 2	10,272	9,133	140	204	237
CITIES					
Brawley	1,675	1,715	17	28	29
Calexico	376	1,201	11	33	25
Calipatria	154	219	3	13	9
El Centro	2,916	2,525	17	58	40
Holtville	552	372	3	8	13
Imperial	480	325	3	1	16
Westmorland	119	165	3	7	1
Unincorporated Area	3,282	2,283	77	51	92
Unapportioned Absentee	718	328	6	5	12
INYO County					
County Totals	5,008	2,599	88	65	81
	63 9%	33.1%	1.1%	8%	1 0%
Supervisorial District 1	1,201	538	15	8	8
" " 2	1,051	576	18	18	11
" " 3	1,018	503	12	8	7
" " 4	1,127	486	18	14	15
" " 5	611	496	25	17	40
Congressional District 35	5,008	2,599	88	65	81
Senatorial District 25	5,008	2,599	88	65	81
Assembly District 34	5,008	2,599	88	65	81
Bd of Equalization Dist 1	5,008	2,599	88	65	81
CITIES					
Bishop	1,007	546	17	16	8
Unincorporated Area	4,001	2,053	71	49	73

SUPPLEMENT TO THE STATEMENT OF VOTE - RESULTS OF THE NOVEMBER SECOND GENERAL ELECTION
POLITICAL DISTRICTS WITHIN COUNTIES

CANDIDATES FOR GOVERNOR	George OEUKMEJIAN Rep	Tom BRADLEY Dem	Dan P DOUGHERTY Lib	Elizabeth MARTINEZ P&F	James C GRIFFIN A-I
KERN County					
County Totals	70,095	53,799	935	859	1,065
	55.3%	42.4%	.7%	.7%	.8%
Supervisorial District 1 ..	14,426	10,512	215	178	222
" " 2 ..	10,211	8,916	158	156	237
" " 3 ..	19,143	11,255	209	111	227
" " 4 ..	17,227	9,037	198	124	218
" " 5 ..	9,088	14,079	155	290	161
Congressional District 17..	9,411	13,433	132	320	207
" " 20..	60,684	40,366	803	539	858
Senatorial District 16	70,095	53,799	935	859	1,065
Assembly District 33	29,337	30,487	390	608	493
" " 34	40,758	23,312	545	251	572
Bd of Equalization Dist 2	70,095	53,799	935	859	1,065
CITIES					
Arvin	404	646	2	13	11
Bakersfield	20,712	15,891	250	186	192
California City	449	467	10	5	14
Delano	1,381	2,305	22	62	18
Maricopa	134	97	2	2	8
McFarland	305	506	3	19	4
Ridgecrest	3,841	2,418	61	26	56
Shafter	1,113	645	11	12	10
Taft	1,188	626	13	9	12
Tehachapi	751	641	14	4	7
Wasco	926	917	7	14	17
Unincorporated Area	33,793	25,645	465	460	644
Unapportioned Absentee ...	5,098	2,995	75	47	72
KINGS County					
County Totals	9,938	7,718	140	176	217
	54.6%	42.4%	.8%	1.0%	1.2%
Supervisorial District 1 ..	1,349	975	12	19	21
" " 2 ..	1,220	1,373	26	43	55
" " 3 ..	2,865	1,458	30	25	31
" " 4 ..	1,735	1,775	23	45	40
" " 5 ..	2,110	1,691	37	36	55
Congressional District 17..	9,938	7,718	140	176	217
Senatorial District 16	9,938	7,718	140	176	217
Assembly District 30	9,938	7,718	140	176	217
Bd of Equalization Dist 2	9,938	7,718	140	176	217
CITIES					
Avenal	357	365	10	4	16
Corcoran	679	670	8	25	27
Hanford	3,110	2,656	36	54	75
Lemoore	1,294	839	12	12	15
Unincorporated Area	3,839	2,742	62	73	69
Unapportioned Absentee ...	659	446	12	8	15
LAKE County					
County Totals	8,867	7,143	233	184	227
	53.2%	42.9%	1.4%	1.1%	1.4%
Supervisorial District 1 ..	1,522	1,467	43	43	61
" " 2 ..	1,415	1,498	42	26	35
" " 3 ..	1,490	1,295	52	33	50
" " 4 ..	1,769	1,081	26	27	27
" " 5 ..	1,852	1,352	52	31	43

CANDIDATES FOR GOVERNOR	George DEUKMEJIAN Rep	Tom BRADLEY Dem	Dan P DOUGHERTY Lib	Elizabeth MARTINEZ P&F	James C GRIFFIN A-I
LAKE County (Continued)					
Congressional District 2..	8,867	7,143	233	184	227
Senatorial District 4	8,867	7,143	233	184	227
Assembly District 8	8,867	7,143	233	184	227
Bd of Equalization Dist 3	8,867	7,143	233	184	227
CITIES					
Clearlake	1,591	1,902	53	37	56
Lakeport	918	564	13	16	21
Unincorporated Area	5,539	4,227	149	107	139
Unapportioned Absentee ...	819	450	18	24	11
LASSEN County					
County Totals	4,472	3,003	133	72	216
	56.6%	38.0%	1.7%	.9%	2.7%
Supervisorial District 1 ..	862	626	17	13	32
" " 2 ..	674	598	15	12	27
" " 3 ..	869	575	39	21	68
" " 4 ..	929	526	24	10	24
" " 5 ..	849	494	30	12	52
Congressional District 14..	4,472	3,003	133	72	216
Senatorial District 1	4,472	3,003	133	72	216
Assembly District 1	4,472	3,003	133	72	216
Bd of Equalization Dist 3	4,472	3,003	133	72	216
CITIES					
Susanville	1,215	1,009	34	21	46
Unincorporated Area	2,968	1,810	91	47	157
Unapportioned Absentee ...	289	184	8	4	13
LOS ANGELES County					
County Totals	1,024,946	1,173,149	16,794	18,163	11,184
	45.7%	52.3%	.7%	8%	.5%
Supervisorial District 1 ..	221,913	176,281	2,565	3,693	2,666
" " 2 ..	78,573	300,141	1,637	2,549	1,323
" " 3 ..	134,353	214,730	3,051	3,949	1,567
" " 4 ..	236,396	221,815	3,845	3,211	2,200
" " 5 ..	283,987	215,497	4,087	3,354	2,708
Congressional District 20..	20,594	10,936	212	222	306
" " 21..	56,054	34,535	811	573	448
" " 22..	136,139	69,106	1,813	1,158	994
" " 23..	91,586	117,674	1,610	1,481	770
" " 24..	53,139	85,205	1,636	1,244	645
" " 25..	27,915	59,994	721	1,549	493
" " 26..	78,266	88,777	1,297	1,332	871
" " 27..	79,317	107,747	1,930	1,418	848
" " 28..	30,718	108,275	667	704	383
" " 29 .	29,996	99,204	423	1,111	511
" " 30..	52,191	59,734	782	1,611	707
" " 31..	39,219	84,855	673	993	706
" " 32..	78,681	67,913	979	1,267	900
" " 33 .	106,892	69,392	1,112	1,146	1,010
" " 34..	57,228	63,916	808	1,521	1,037
" " 35 .	539	378	11	10	16
" " 42 .	86,472	45,508	1,309	823	539
Senatorial District 16	4,513	16,158	112	139	106
" " 18	13,828	14,739	221	152	77
" " 19	79,602	52,519	990	799	649
" " 20	76,178	84,169	1,369	1,309	938

SUPPLEMENT TO THE STATEMENT OF VOTE - RESULTS OF THE NOVEMBER SECOND GENERAL ELECTION
POLITICAL DISTRICTS WITHIN COUNTIES

CANDIDATES FOR GOVERNOR	George DEUKMEJIAN Rep	Tom BRADLEY Dem	Dan P DOUGHERTY Lib	Elizabeth MARTINEZ P&F	James C GRIFFIN A-I
*LOS ANGELES County (Continued)					
Senatorial District 21	136,580	73,160	1,780	1,206	1,199
" " 22	86,010	143,811	1,522	1,460	605
" " 23	55,687	90,807	1,592	1,259	726
" " 24	26,874	49,293	720	1,579	474
" " 25	40,415	27,904	403	451	402
" " 26	54,733	71,303	861	1,762	846
" " 27	13,381	101,812	246	1,011	374
" " 28	41,683	138,855	809	911	552
" " 29	129,448	81,259	2,127	1,465	1,008
" " 30	48,903	75,869	786	1,181	822
" " 31	69,444	43,959	668	715	653
" " 33	67,880	49,879	788	1,110	877
" " 34	10,063	12,968	191	247	156
Assembly District 37	35,658	17,879	377	345	500
" " 38	68,179	45,327	921	776	498
" " 39	38,740	39,617	621	666	486
" " 40	44,155	50,430	855	700	534
" " 41	69,324	39,303	1,362	644	646
" " 42	70,517	44,118	709	763	475
" " 43	53,670	74,278	857	1,022	321
" " 44	48,713	77,388	946	803	381
" " 45	36,791	61,683	957	706	425
" " 46	18,927	28,857	816	565	285
" " 47	6,115	46,221	135	483	198
" " 48	10,114	53,464	160	730	248
" " 49	24,573	81,394	537	487	263
" " 50	20,378	67,214	411	393	312
" " 51	76,718	43,723	1,680	724	579
" " 52	59,214	35,923	530	613	538
" " 53	34,478	41,097	619	863	526
" " 54	36,366	45,974	450	398	472
" " 55	18,489	35,620	448	922	296
" " 56	7,461	21,351	278	767	212
" " 57	29,527	35,911	415	646	462
" " 58	39,814	24,029	419	508	250
" " 59	34,444	42,849	533	990	429
" " 60	26,003	31,804	468	789	537
" " 62	61,687	40,157	573	650	577
" " 63	45,055	34,678	516	959	573
" " 65	9,836	12,860	201	251	161
Bd of Equalization Dist 1	381,832	316,184	5,260	5,052	4,048
" " " " 4	573,390	812,280	9,925	11,704	6,416
CITIES					
Alhambra	9,643	8,791	133	186	94
Arcadia	14,687	5,251	110	88	71
Artesia	1,647	1,250	12	27	18
Avalon	429	291	2	7	2
Azusa	3,223	3,561	38	91	61
Baldwin Park	2,965	4,385	62	92	93
Bell	1,640	1,594	13	46	25
Bell Gardens	1,165	1,728	35	49	33
Bellflower	8,022	5,773	119	77	135
Beverly Hills	4,959	8,415	71	83	30
Bradbury	276	86	2	1	0
Burbank	17,965	10,965	296	182	201
Carson	6,100	14,774	102	216	103
Cerritos	8,185	6,463	72	117	50
Claremont	6,127	6,114	85	63	41
Commerce	447	1,660	12	61	11
Compton	413	17,771	10	38	27
Covina	7,775	4,863	78	64	89
Cudahy	598	869	12	38	9
Culver City	5,970	7,786	116	82	44
Downey	18,134	9,486	192	231	156
Duarte	2,338	2,019	31	31	35
El Monte	5,447	6,712	111	202	121
El Segundo	3,638	1,773	93	42	35
Gardena	4,292	6,852	53	95	48
Glendale	29,266	14,247	492	251	253
Glendora	9,498	4,314	61	67	75
Hawaiian Gardens	627	909	13	32	13
Hawthorne	6,926	6,228	127	146	94
Hermosa Beach	3,120	3,373	146	58	44
Hidden Hills	461	300	2	2	1

CANDIDATES FOR GOVERNOR	George DEUKMEJIAN Rep	Tom BRADLEY Dem	Dan P DOUGHERTY Lib	Elizabeth MARTINEZ P&F	James C GRIFFIN A-1
*LOS ANGELES County (Continued)					
Huntington Park	1,891	2,201	25	71	42
Industry	26	22	2	0	0
Inglewood	4,476	19,909	84	83	76
Irwindale	44	150	1	0	1
La Canada Flintridge	7,140	2,681	102	23	27
La Habra Heights	1,619	566	14	8	7
La Mirada	8,561	4,807	76	102	84
La Puente	1,846	3,546	34	104	43
La Verne	5,601	3,437	46	58	46
Lakewood	16,013	10,097	170	152	173
Lancaster	10,160	5,616	90	111	130
Lawndale	2,186	1,949	57	75	54
Lomita	3,123	2,086	82	45	44
Long Beach	60,619	47,726	646	792	550
Los Angeles	301,176	513,299	5,899	6,478	3,407
Lynwood	2,055	5,660	28	85	51
Manhattan Beach	7,730	5,938	244	64	55
Maywood	767	973	22	45	19
Monrovia	5,066	3,907	59	59	47
Montebello	4,951	7,762	69	198	40
Monterey Park	6,112	8,115	83	174	48
Norwalk	8,917	9,631	123	287	209
Palmdale	2,816	1,624	35	25	44
Palos Verdes Estates	4,880	1,968	74	23	11
Paramount	2,576	2,880	58	45	63
Pasadena	17,444	20,158	277	259	154
Pico Rivera	3,880	8,102	82	199	86
Pomona	9,087	12,417	188	237	148
Rancho Palos Verdes	10,516	4,945	156	61	32
Redondo Beach	10,438	8,018	258	170	129
Rolling Hills	789	197	12	3	0
Rolling Hills Estates	2,780	978	25	9	8
Rosemead	3,443	4,458	48	149	73
San Dimas	5,173	3,246	50	39	51
San Fernando	1,493	1,804	24	50	33
San Gabriel	5,206	3,949	43	113	46
San Marino	5,143	1,269	30	13	9
Santa Fe Springs	1,383	2,168	20	86	31
Santa Monica	14,289	22,702	305	247	121
Sierra Madre	2,912	1,812	31	37	23
Signal Hill	965	784	20	16	9
South El Monte	787	1,709	19	39	19
South Gate	5,868	5,238	69	161	75
South Pasadena	5,108	3,714	70	55	38
Temple City	7,123	3,670	59	53	63
Torrance	29,294	15,939	511	307	269
Vernon	0	0	0	0	0
Walnut	2,114	1,389	12	23	25
West Covina	14,068	11,317	138	173	147
Westlake Village	1,644	982	11	8	4
Whittier	15,923	8,556	157	152	121
Unincorporated Area	122,018	143,790	1,746	2,225	1,467
Unapportioned Absentee	69,724	44,685	1,609	1,407	720
MADERA County					
County Totals	10,334	7,889	312	152	250
	54.6%	41.7%	1.6%	8%	1 3%
Supervisorial District 1	1,699	975	52	20	32
" " 2	1,717	1,229	62	17	55
" " 3	1,974	1,414	63	26	48
" " 4	929	1,497	72	40	44
" " 5	3,036	1,995	47	35	50
Congressional District 15	10,334	7,889	312	152	250
Senatorial District 14	10,334	7,889	312	152	250
Assembly District 30	5,447	4,683	234	95	175
" " 32	3,908	2,425	62	43	54
Bd of Equalization Dist 1	10,334	7,889	312	152	250

SUPPLEMENT TO THE STATEMENT OF VOTE - RESULTS OF THE NOVEMBER SECOND GENERAL ELECTION
POLITICAL DISTRICTS WITHIN COUNTIES

CANDIDATES FOR GOVERNOR	George DEUKMEJIAN Rep	Tom BRADLEY Dem	Dan P DOUGHERTY Lib	Elizabeth MARTINEZ P&F	James C GRIFFIN A-I
MADERA County (Continued)					
CITIES					
Chowchilla	706	575	36	4	30
Madera	2,455	2,479	117	49	78
Unincorporated Area	6,194	4,056	143	85	121
Unapportioned Absentee ...	979	779	16	14	21
MARIN County					
County Totals	42,260	52,534	2,371	1,066	437
	42.8%	53.2%	2.4%	1.1%	.4%
Supervisorial District 1 ..	8,732	9,221	385	142	69
" " 2 ..	7,750	11,156	592	262	92
" " 3 ..	7,149	11,457	432	237	69
" " 4 ..	5,910	9,481	417	235	77
" " 5 ..	7,848	7,414	309	114	89
Congressional District 6..	42,260	52,534	2,371	1,066	437
Senatorial District 3	42,260	52,534	2,371	1,066	437
Assembly District 9	42,260	52,534	2,371	1,066	437
Bd of Equalization Dist 3	42,260	52,534	2,371	1,066	437
CITIES					
Belvedere	647	506	14	5	4
Corte Madera	1,512	1,958	113	33	11
Fairfax	803	2,101	100	71	21
Larkspur	2,316	2,597	155	28	16
Mill Valley	1,785	3,631	133	75	15
Novato	7,561	7,217	285	109	86
Ross	573	559	29	11	2
San Anselmo	1,805	3,348	146	77	23
San Rafael	7,937	9,341	409	179	83
Sausalito	1,125	1,861	75	52	9
Tiburon	1,323	1,369	49	12	11
Unincorporated Area	10,002	14,241	627	338	115
Unapportioned Absentee ...	4,871	3,805	236	76	41
MARIPOSA County					
County Totals	3,255	2,324	64	60	69
	56.4%	40.3%	1.1%	1.0%	1.2%
Supervisorial District 1 ..	385	396	15	16	7
" " 2 ..	414	373	7	8	8
" " 3 ..	646	399	20	13	19
" " 4 ..	711	488	9	10	6
" " 5 ..	686	433	5	9	15
Congressional District 15..	3,255	2,324	64	60	69
Senatorial District 14	3,255	2,324	64	60	69
Assembly District 32	3,255	2,324	64	60	69
Bd of Equalization Dist 1	3,255	2,324	64	60	69
Unincorporated Area	2,842	2,089	56	56	55
Unapportioned Absentee ...	413	235	8	4	14

CANDIDATES FOR GOVERNOR	George DEUKMEJIAN Rep	Tom BRADLEY Dem	Dan P DOUGHERTY Lib	Elizabeth MARTINEZ P&F	James C GRIFFIN A-I
MENDOCINO County					
County Totals	12,398	12,786	422	519	353
	46.8%	48.3%	1.6%	2.0%	1.3%
Supervisorial District 1 ..	2,396	2,159	73	68	87
" " 2 ..	2,771	2,341	89	83	55
" " 3 ..	2,314	2,046	73	78	62
" " 4 ..	2,169	2,510	62	105	84
" " 5 ..	1,824	2,928	98	158	52
Congressional District 1..	12,398	12,786	422	519	353
Senatorial District 2	12,398	12,786	422	519	353
Assembly District 2	12,398	12,786	422	519	353
Bd of Equalization Dist 3	12,398	12,786	422	519	353
CITIES					
Fort Bragg	808	823	11	24	22
Point Arena	94	74	3	4	2
Ukiah	2,146	2,015	69	62	51
Willits	645	597	9	12	18
Unincorporated Area	7,781	8,475	303	390	247
Unapportioned Absentee ...	924	802	27	27	13
MERCED County					
County Totals	17,477	14,649	467	261	362
	52.6%	44.1%	1.4%	8%	1.1%
Supervisorial District 1 ..	4,572	3,169	97	37	50
" " 2 ..	2,531	2,666	80	56	71
" " 3 ..	2,895	2,290	63	50	47
" " 4 ..	2,796	2,636	105	51	95
" " 5 ..	3,334	3,055	101	48	87
Congressional District 15..	17,477	14,649	467	261	362
Senatorial District 14	17,477	14,649	467	261	362
Assembly District 25	6,359	5,718	213	88	191
" " 27	3,846	2,842	63	67	46
" " 30	7,272	6,089	191	106	125
Bd of Equalization Dist 1	17,477	14,649	467	261	362
CITIES					
Atwater	1,887	1,554	31	39	15
Dos Palos	429	383	14	5	10
Gustine	444	606	14	8	21
Livingston	155	357	15	7	9
Los Banos	1,578	1,454	43	14	45
Merced	4,448	4,257	115	59	95
Unincorporated Area	7,187	5,205	214	110	155
Unapportioned Absentee ...	1,349	833	21	19	12
MODOC County					
County Totals	2,599	995	64	34	84
	68 8%	26.4%	1 7%	9%	2 2%
Supervisorial District 1 ..	437	97	9	8	13
" " 2 ..	520	252	14	10	27
" " 3 ..	579	233	15	6	10
" " 4 ..	520	286	15	2	19
" " 5 ..	325	56	4	7	10
Congressional District 14..	2,599	995	64	34	84
Senatorial District 1	2,599	995	64	34	84
Assembly District 1	2,599	995	64	34	84

SUPPLEMENT TO THE STATEMENT OF VOTE - RESULTS OF THE NOVEMBER SECOND GENERAL ELECTION
POLITICAL DISTRICTS WITHIN COUNTIES

CANDIDATES FOR GOVERNOR	George DEUKMEJIAN Rep	Tom BRADLEY Dem	Dan P DOUGHERTY Lib	Elizabeth MARTINEZ P&F	James C GRIFFIN A-I
MODOC County (Continued)					
8d of Equalization Dist 3	2,599	995	64	34	84
CITIES					
Alturas	735	345	18	6	25
Unincorporated Area	1,646	579	39	27	54
Unapportioned Absentee ...	218	71	7	1	5
MONO County					
County Totals	1,977 59.6%	1,249 37.6%	26 .8%	34 1.0%	32 1.0%
Supervisorial District 1 ..	254	257	6	8	4
" " 2 ..	399	197	2	5	5
" " 3 ..	300	243	7	12	9
" " 4 ..	402	165	5	3	6
" " 5 ..	384	278	5	4	2
Congressional District 18..	1,977	1,249	26	34	32
Senatorial District 25	1,977	1,249	26	34	32
Assembly District 7	1,977	1,249	26	34	32
8d of Equalization Dist 1	1,977	1,249	26	34	32
Unincorporated Area	1,739	1,140	25	32	26
Unapportioned Absentee ...	238	109	1	2	6
MONTEREY County					
County Totals	37,493 47.8%	38,301 48.8%	958 1.2%	1,067 1.4%	656 .8%
Supervisorial District 1 ..	7,535	8,370	197	184	182
" " 2 ..	6,816	6,685	147	213	119
" " 3 ..	4,955	4,510	118	157	122
" " 4 ..	7,476	10,324	229	303	151
" " 5 ..	10,711	8,412	267	210	82
Congressional District 16..	37,493	38,301	958	1,067	656
Senatorial District 14	1,608	877	15	22	26
" " 17	35,885	37,424	943	1,045	630
Assembly District 25	14,578	14,737	336	386	309
" " 28	15,249	18,265	474	573	261
" " 29	7,666	5,299	148	108	86
8d of Equalization Dist 1	37,493	38,301	958	1,067	656
CITIES					
Carmel-by-the-Sea	1,093	1,095	39	37	14
Del Rey Oaks	381	282	12	4	6
Gonzales	205	304	9	12	6
Greenfield	301	350	3	8	11
King	626	419	4	7	5
Marina	1,142	1,572	43	49	38
Monterey	3,206	3,846	111	124	52
Pacific Grove	2,577	3,377	87	118	53
Salinas	9,261	9,850	208	247	181
Sand City	18	29	0	1	1
Seaside	1,443	3,678	46	78	44
Soledad	233	515	17	30	5
Unincorporated Area	13,747	10,627	326	279	183
Unapportioned Absentee ...	3,260	2,357	53	73	57

CANDIDATES FOR GOVERNOR	George DEUKMEJIAN Rep	Tom BRADLEY Dem	Dan P DOUGHERTY Lib	Elizabeth MARTINEZ P&F	James C GRIFFIN A-1
NAPA County					
County Totals	21,812	17,042	494	454	445
	54.2%	42.3%	1.2%	1.1%	1.1%
Supervisorial District 1 ..	3,787	3,295	92	89	83
" " 2 ..	4,455	3,432	89	76	79
" " 3 ..	3,884	2,717	76	95	55
" " 4 ..	4,249	3,268	101	80	77
" " 5 ..	3,375	2,938	100	80	103
Congressional District 2..	21,812	17,042	494	454	445
Senatorial District 4	21,812	17,042	494	454	445
Assembly District 8	21,812	17,042	494	454	445
Bd of Equalization Dist 3	21,812	17,042	494	454	445
CITIES					
Calistoga	856	743	8	22	16
Napa	10,244	8,597	230	198	215
St. Helena	1,118	744	18	27	16
Yountville	485	641	10	17	17
Unincorporated Area	7,047	4,925	192	156	133
Unapportioned Absentee ...	2,062	1,392	36	34	48
NEVADA County					
County Totals	14,753	10,262	499	234	226
	56.8%	39.5%	1.9%	9%	9%
Supervisorial District 1 ..	2,788	2,058	91	44	42
" " 2 ..	3,725	1,942	92	29	36
" " 3 ..	2,704	1,838	84	42	36
" " 4 ..	3,439	1,965	101	44	59
" " 5 ..	2,097	2,459	131	75	53
Congressional District 14..	14,753	10,262	499	234	226
Senatorial District 1	14,753	10,262	499	234	226
Assembly District 3	14,753	10,262	499	234	226
Bd of Equalization Dist 3	14,753	10,262	499	234	226
CITIES					
Grass Valley	1,623	1,258	41	33	18
Nevada City	554	625	21	13	11
Unincorporated Area	12,576	8,379	437	188	197
ORANGE County					
County Totals	422,878	252,572	5,965	3,346	3,537
	61.4%	36 7%	9%	5%	5%
Supervisorial District 1 .	62,307	44,141	1,016	652	727
" " 2	87,040	54,222	1,328	726	820
" " 3	96,618	49,711	1,136	631	599
" " 4	73,849	46,128	1,103	647	830
" " 5 ..	103,064	58,370	1,382	690	561
Congressional District 38	80,277	62,075	1,445	976	1,224
" " 39	118,242	65,616	1,531	917	956
" " 40..	134,344	75,234	1,823	848	781
" " 42	51,284	29,996	717	365	366
" " 43	38,731	19,651	449	240	210
Senatorial District 31	61,994	30,278	636	356	348
" " 32 .	83,692	66,357	1,548	1,063	1 249
" " 33 ..	33,762	22,048	534	312	430
" " 35 .	142,884	78,731	1,954	945	982
" " 37 ...	100,546	55,158	1,293	670	528
Assembly District 58 .	36,517	20,977	467	263	235

SUPPLEMENT TO THE STATEMENT OF VOTE - RESULTS OF THE NOVEMBER SECOND GENERAL ELECTION
POLITICAL DISTRICTS WITHIN COUNTIES

CANDIDATES FOR GOVERNOR	George DEUKMEJIAN Rep	Tom BRADLEY Dem	Dan P DOUGHERTY Lib	Elizabeth MARTINEZ P&F	James C GRIFFIN A-I
ORANGE County (Continued)					
Assembly District 64	66,398	39,388	933	504	555
" " 67	70,534	35,411	801	471	488
" " 69	63,809	41,671	1,127	481	512
" " 70	85,262	42,108	930	481	346
" " 71	56,310	37,987	973	555	781
" " 72	35,229	30,638	615	539	562
" " 74	8,819	4,392	119	52	58
Bd of Equalization Dist 2	422,878	252,572	5,965	3,346	3,537
CITIES					
Anaheim	39,454	24,625	586	351	407
Brea	7,498	3,892	80	48	52
Buena Park	10,907	8,050	192	113	189
Costa Mesa	15,039	11,171	333	150	156
Cypress	9,122	5,645	130	90	83
Fountain Valley	12,342	6,656	176	76	94
Fullerton	22,570	13,844	310	176	174
Garden Grove	22,570	15,490	430	250	326
Huntington Beach	35,644	22,465	586	281	292
Irvine	15,637	10,095	226	95	74
La Habra	9,266	5,463	138	74	95
La Palma	3,439	1,863	40	13	32
Laguna Beach	3,429	4,077	65	48	24
Los Alamitos	2,234	1,499	32	20	14
Newport Beach	19,530	8,728	210	104	60
Orange	20,241	10,828	279	153	148
Placentia	7,731	4,609	96	58	47
San Clemente	6,872	3,357	98	41	43
San Juan Capistrano	4,640	2,511	48	39	21
Santa Ana	21,184	19,763	363	312	297
Seal Beach	8,278	4,926	82	53	45
Stanton	3,542	2,979	75	35	69
Tustin	6,772	3,965	81	41	54
Villa Park	2,358	681	17	11	6
Westminster	14,116	9,189	224	135	177
Yorba Linda	7,879	3,381	63	44	41
Unincorporated Area	66,232	33,035	737	381	347
Unapportioned Absentee ...	24,352	9,785	268	154	170
PLACER County					
County Totals	28,082	20,832	737	425	548
	55.5%	41.2%	1.5%	.8%	1.1%
Supervisorial District 1 ..	5,414	4,797	126	75	127
" " 2 ..	4,831	3,065	108	63	99
" " 3 ..	5,891	4,560	161	100	116
" " 4 ..	6,022	3,588	117	80	89
" " 5 ..	3,699	3,475	182	73	81
Congressional District 14..	28,082	20,832	737	425	548
Senatorial District 1	28,082	20,832	737	425	548
Assembly District 5	17,205	12,395	374	240	314
" " 7	10,877	8,437	363	185	234
Bd of Equalization Dist 1	28,082	20,832	737	425	548
CITIES					
Auburn	2,073	1,659	57	37	38
Colfax	194	222	7	2	11
Lincoln	601	588	10	16	28
Rocklin	1,608	1,045	31	28	25
Roseville	5,285	4,676	109	76	112
Unincorporated Area	18,321	12,642	523	266	334
Unapportioned Absentee ...	2,225	1,347	43	34	36

SUPPLEMENT TO THE STATEMENT OF VOTE - RESULTS OF THE NOVEMBER SECOND GENERAL ELECTION
POLITICAL DISTRICTS WITHIN COUNTIES

CANDIDATES FOR GOVERNOR	George DEUKMEJIAN Rep	Tom BRADLEY Dem	Dan P DOUGHERTY Lib	Elizabeth MARTINEZ P&F	James C GRIFFIN A-I
PLUMAS County					
County Totals	4,237	3,355	161	61	101
	53.5%	42.4%	2.0%	.8%	1.3%
Supervisorial District 1 ..	651	581	44	14	17
" " 2 ..	608	610	26	10	19
" " 3 ..	1,021	589	30	12	18
" " 4 ..	606	592	30	8	19
" " 5 ..	929	649	28	10	15
Congressional District 14..	4,237	3,355	161	61	101
Senatorial District 1	4,237	3,355	161	61	101
Assembly District 1	4,237	3,355	161	61	101
Bd of Equalization Dist 3	4,237	3,355	161	61	101
CITIES					
Portola	267	317	17	11	7
Unincorporated Area	3,970	3,038	144	50	94
Unapportioned Absentee ...	422	334	3	7	13
RIVERSIDE County					
County Totals	119,680	100,370	1,524	1,538	1,535
	53.3%	44.7%	.7%	.7%	.7%
Supervisorial District 1 ..	20,355	17,334	306	318	305
" " 2 ..	21,662	19,614	307	280	335
" " 3 ..	32,492	21,999	365	329	393
" " 4 ..	22,156	17,886	240	261	217
" " 5 ..	23,015	23,537	306	350	285
Congressional District 36..	17,072	21,010	313	360	317
" " 37..	102,608	79,360	1,211	1,178	1,218
Senatorial District 36	95,479	86,747	1,272	1,336	1,270
" " 37	24,201	13,623	252	202	265
Assembly District 68	40,059	44,844	631	766	691
" " 73	63,304	45,719	709	638	682
" " 76	16,317	9,807	184	134	162
Bd of Equalization Dist 2	119,680	100,370	1,524	1,538	1,535
CITIES					
Banning	2,098	2,374	36	33	41
Beaumont	1,146	1,040	22	24	18
Blythe	783	741	10	19	14
Cathedral City	1,736	1,674	22	30	28
Coachella	205	861	5	37	9
Corona	5,984	4,904	72	76	56
Desert Hot Springs	1,060	1,116	11	22	16
Hemet	7,656	4,448	72	50	74
Indian Wells	694	179	3	1	0
Indio	1,810	2,278	20	34	20
La Quinta	756	622	16	8	7
Lake Elsinore	974	1,168	25	20	21
Norco	3,268	2,076	45	26	64
Palm Desert	3,320	1,604	30	15	15
Palm Springs	6,080	5,675	68	45	39
Perris	930	1,169	13	18	13
Rancho Mirage	2,055	1,118	11	14	6
Riverside	27,504	27,942	390	401	330
San Jacinto	1,019	1,030	12	16	14
Unincorporated Area	50,602	38,351	641	649	750

SUPPLEMENT TO THE STATEMENT OF VOTE - RESULTS OF THE NOVEMBER SECOND GENERAL ELECTION
POLITICAL DISTRICTS WITHIN COUNTIES

CANDIDATES FOR GOVERNOR	George DEUKMEJIAN Rep	Tom BRADLEY Dem	Dan P DOUGHERTY Lib	Elizabeth MARTINEZ P&F	James C GRIFFIN A-I
&SACRAMENTO County					
County Totals	171,176	146,167	4,114	2,820	2,705
	52.4%	44.7%	1.3%	.9%	.8%
Supervisorial District 1	24,368	30,748	821	740	694
" " 2	29,033	34,399	722	580	458
" " 3	43,416	30,871	1,009	552	488
" " 4	40,037	25,800	817	479	552
" " 5	34,322	24,349	745	469	513
Congressional District 3	119,824	103,035	2,849	1,881	1,633
" " 4	51,352	43,132	1,265	939	1,072
Senatorial District 5	39,634	27,792	888	543	591
" " 6	131,542	118,375	3,226	2,277	2,114
Assembly District 5	50,823	36,839	1,101	711	889
" " 6	66,359	57,587	1,797	1,116	928
" " 7	17,052	15,329	311	272	288
" " 10	36,942	36,412	905	721	600
Bd of Equalization Dist 3	171,176	146,167	4,114	2,820	2,705
CITIES					
Folsom	2,982	1,699	38	35	33
Galt	852	536	20	11	36
Isleton	123	152	4	6	5
Sacramento	51,838	61,247	1,429	1,170	907
Unincorporated Area	115,381	82,533	2,623	1,598	1,724
SAN BENITO County					
County Totals	3,608	3,782	167	75	99
	46.7%	48.9%	2.2%	1.0%	1.3%
Supervisorial District 1	539	574	28	12	22
" " 2	590	697	38	12	15
" " 3	604	740	27	11	14
" " 4	864	619	32	16	16
" " 5	470	834	26	18	20
Congressional District 16	3,608	3,782	167	75	99
Senatorial District 17	3,608	3,782	167	75	99
Assembly District 25	3,608	3,782	167	75	99
Bd of Equalization Dist 1	3,608	3,782	167	75	99
CITIES					
Hollister	1,184	1,815	54	30	42
San Juan Bautista	170	265	9	3	6
Unincorporated Area	1,713	1,384	88	36	39
Unapportioned Absentee	541	318	16	6	12
SAN BERNARDINO County					
County Totals	144,096	119,185	2,393	1,997	2,727
	53.3%	44.1%	.9%	.7%	1.0%
Supervisorial District 1	36,485	24,763	657	427	822
" " 2	30,129	22,952	504	362	522
" " 3	30,767	26,575	503	461	556
" " 4	24,900	18,947	347	359	400
" " 5	21,815	25,948	382	388	427
Congressional District 35	96,047	63,663	1,538	1,066	1,624
" " 36	48,049	55,522	855	931	1,103
Senatorial District 16	4,031	4,274	60	67	133
" " 25	77,381	48,438	1,262	798	1,215
" " 34	62,684	66,473	1,071	1,132	1,379
Assembly District 34	16,253	12,651	283	218	434

CANDIDATES FOR GOVERNOR	George DEUKMEJIAN Rep	Tom BRADLEY Dem	Dan P DOUGHERTY Lib	Elizabeth MARTINEZ P&F	James C GRIFFIN A-I
AN BERNARDINO County (Continued)					
Assembly District 61	63,204	39,911	1,021	650	943
" " 65	27,355	21,943	395	416	470
" " 66	37,284	44,680	694	713	880
Bd of Equalization Dist 2	144,096	119,185	2,393	1,997	2,727
CITIES					
Adelanto	258	265	1	7	13
Barstow	2,077	2,622	29	36	57
Big Bear Lake	1,336	618	24	10	14
Chino	5,309	3,758	65	67	51
Colton	1,972	3,945	38	85	66
Fontana	4,336	5,602	94	86	156
Grand Terrace	1,629	1,248	21	20	17
Loma Linda	1,739	903	26	13	21
Montclair	3,145	2,658	53	51	63
Needles	492	538	34	16	28
Ontario	12,066	10,139	169	190	220
Rancho Cucamonga	10,019	6,225	142	81	130
Redlands	8,820	6,708	122	98	89
Rialto	5,102	5,924	88	85	104
San Bernardino	15,175	19,599	282	303	261
Upland	10,739	6,251	161	93	107
Victorville	2,442	1,988	30	20	41
Unincorporated Area	57,440	40,194	1,014	736	1,289
AN DIEGO County					
County Totals	330,037	279,113	6,642	5,043	4,681
	52.8%	44.6%	1.1%	.8%	.7%
Supervisorial District 1 ..	45,012	41,493	898	889	769
" " 2 ..	79,047	54,632	1,457	1,047	1,324
" " 3 ..	82,730	67,294	1,603	1,152	842
" " 4 ..	48,241	70,044	1,349	1,252	949
" " 5 ..	75,007	45,650	1,335	703	797
Congressional District 41..	112,585	93,554	2,144	1,629	1,321
" " 43..	82,154	47,035	1,390	716	801
" " 44..	47,751	73,202	1,326	1,331	1,146
" " 45..	87,547	65,322	1,782	1,367	1,413
Senatorial District 37	30,969	16,975	690	323	492
" " 38	131,221	97,210	2,604	1,619	1,421
" " 39	108,071	84,372	1,849	1,614	1,443
" " 40	59,776	80,556	1,499	1,487	1,325
Assembly District 74	52,788	30,729	880	418	507
" " 75	59,461	49,452	1,292	826	626
" " 76	54,304	31,305	1,141	592	774
" " 77	64,777	46,654	820	824	823
" " 78	50,772	54,695	1,327	1,253	849
" " 79	23,638	41,358	705	558	584
" " 80	24,297	24,920	477	572	518
Bd of Equalization Dist 2	330,037	279,113	6,642	5,043	4,681
CITIES					
Carlsbad	8,196	5,392	143	71	67
Chula Vista	14,115	11,964	255	242	239
Coronado	4,528	2,190	63	41	35
Del Mar	1,021	1,477	24	26	3
El Cajon	13,317	9,987	150	200	234
Escondido	13,109	8,357	260	172	188
Imperial Beach	2,259	2,259	54	60	55
La Mesa	12,045	9,409	174	184	133
Lemon Grove	3,749	3,234	102	57	89
National City	2,989	4,687	62	122	93
Oceanside	13,716	9,671	219	123	138
Poway	7,063	4,270	150	60	85
San Diego	138,733	146,524	3,155	2,619	1,982
San Marcos	3,868	2,397	74	34	48
Santee	7,752	5,494	117	93	137
Vista	7,033	4,690	125	70	104
Unincorporated Area	76,544	47,111	1,515	869	1,051

SUPPLEMENT TO THE STATEMENT OF VOTE - RESULTS OF THE NOVEMBER SECOND GENERAL ELECTION
POLITICAL DISTRICTS WITHIN COUNTIES

CANDIDATES FOR GOVERNOR	George DEUKMEJIAN Rep	Tom BRADLEY Dem	Dan P DOUGHERTY Lib	Elizabeth MARTINEZ P&F	James C GRIFFIN A-I
SAN FRANCISCO City & County					
County Totals	69,478	151,769	2,829	3,218	1,040
	30.4%	66.5%	1.2%	1.4%	.5%
SAN FRANCISCO City & County (Continued)					
Supervisorial District	55,941	139,504	2,505	2,922	861
Congressional District 5..	61,888	114,828	2,159	2,349	842
" " 6..	7,590	36,941	670	869	198
Senatorial District 3	36,445	84,473	1,569	1,846	526
" " 8	33,033	67,296	1,260	1,372	514
Assembly District 16	21,695	58,867	1,325	1,510	429
" " 17	32,887	76,938	1,154	1,519	449
" " 19	14,896	15,964	350	189	162
Bd of Equalization Dist 1	69,478	151,769	2,829	3,218	1,040
Unapportioned Absentee ...	13,537	12,265	324	296	179
SAN JOAQUIN County					
County Totals	65,583	40,002	1,348	994	1,265
	60.1%	36.6%	1.2%	.9%	1.2%
Supervisorial District 1 ..	5,504	9,097	202	249	221
" " 2 ..	14,887	7,839	270	168	180
" " 3 ..	11,714	8,061	249	199	260
" " 4 ..	16,911	5,732	257	156	236
" " 5 ..	13,002	7,685	250	177	288
Congressional District 14..	32,980	14,132	578	314	448
" " 18..	32,603	25,870	770	680	817
Senatorial District 5	65,583	40,002	1,348	994	1,265
Assembly District 10	13,563	4,647	217	119	194
" " 26	52,020	35,355	1,131	875	1,071
Bd of Equalization Dist 3	65,583	40,002	1,348	994	1,265
CITIES					
Escalon	643	377	10	11	7
Lodi	8,808	3,157	130	80	129
Manteca	4,349	2,921	90	68	114
Ripon	1,000	344	16	8	10
Stockton	22,715	18,275	493	431	398
Tracy	3,006	2,523	69	61	78
Unincorporated Area	21,497	10,817	420	290	449
Unapportioned Absentee ...	3,565	1,588	120	45	80
SAN LUIS OBISPO County					
County Totals	33,457	28,417	556	383	388
	52.9%	45.0%	.9%	.6%	.6%
Supervisorial District 1 ..	7,864	4,836	110	64	91
" " 2 ..	7,011	6,492	119	79	72
" " 3 ..	5,958	6,594	122	90	70
" " 4 ..	6,784	4,617	106	70	89
" " 5 ..	5,840	5,878	99	80	66
Congressional District 16..	5,466	5,113	99	65	60
" " 20..	27,991	23,304	457	318	328
Senatorial District 14	33,457	28,417	556	383	388
Assembly District 29	33,457	28,417	556	383	388
Bd of Equalization Dist 1	33,457	28,417	556	383	388

CANDIDATES FOR GOVERNOR	George DEUKMEJIAN Rep	Tom BRADLEY Dem	Dan P DOUGHERTY Lib	Elizabeth MARTINEZ P&F	James C GRIFFIN A-1
AN LUIS OBISPO County (Continued)					
CITIES					
Arroyo Grande	2,954	2,081	48	25	28
Atascadero	3,733	2,844	49	37	48
El Paso de Robles	2,406	1,367	30	21	25
Grover City	1,311	1,388	31	20	25
Morro Bay	2,186	1,997	39	20	29
Pismo Beach	1,300	1,143	24	12	12
San Luis Obispo	6,204	7,751	116	111	68
Unincorporated Area	13,363	9,846	219	137	153
AN MATEO County					
County Totals	99,527	108,374	2,977	1,948	1,843
	46.4%	50.5%	1.4%	.9%	9%
Supervisorial District 1 ..	15,938	18,902	538	334	416
" " 2 ..	22,266	20,606	534	338	285
" " 3 ..	24,158	21,463	610	351	308
" " 4 ..	16,030	22,931	589	468	366
" " 5 ..	11,747	17,866	488	323	331
Congressional District 6..	6,907	10,100	230	151	152
" " 11..	75,670	86,362	2,375	1,605	1,540
" " 12..	16,950	11,912	372	192	151
Senatorial District 8	41,311	46,680	1,326	827	900
" " 11	58,216	61,694	1,651	1,121	943
Assembly District 19	26,802	36,082	1,001	622	722
" " 20	65,611	57,139	1,609	989	892
" " 21	7,114	15,153	367	337	229
Bd of Equalization Dist 1	99,527	108,374	2,977	1,948	1,843
CITIES					
Atherton	2,390	1,157	29	18	9
Belmont	4,707	4,496	141	67	65
Brisbane	429	641	33	28	23
Burlingame	5,425	4,675	133	98	68
Colma	65	76	1	4	1
Daly City	6,910	11,027	230	160	149
Foster City	3,978	3,780	69	46	32
Half Moon Bay	1,170	1,186	31	22	32
Hillsborough	3,049	1,305	43	9	8
Menlo Park	4,852	6,082	158	105	62
Millbrae	4,202	3,256	116	65	65
Pacifica	4,379	6,538	236	135	154
Portola Valley	1,185	935	23	6	4
Redwood City	8,396	9,474	306	162	201
San Bruno	4,926	5,802	157	97	114
San Carlos	5,805	4,747	131	76	79
San Mateo	12,936	14,068	346	226	200
South San Francisco	5,503	7,780	204	123	198
Woodside	1,459	934	43	16	15
Unincorporated Area	8,373	13,809	329	351	227
Unapportioned Absentee ...	9,388	6,606	218	134	137
ANTA BARBARA County					
County Totals	55,682	57,164	988	801	568
	48.3%	49.6%	9%	7%	5%
Supervisorial District 1 ..	9,868	13,061	237	207	92
" " 2 ..	12,766	14,698	223	202	116
" " 3 ..	11,175	14,528	295	213	111
" " 4 .	9,727	7,220	109	105	139
" " 5 ..	12,146	7,657	124	74	110
Congressional District 19..	55,682	57,164	988	801	568
Senatorial District 14 ...	13,897	8,575	143	90	136
" " 18 ...	41,785	48,589	845	711	432

SUPPLEMENT TO THE STATEMENT OF VOTE - RESULTS OF THE NOVEMBER SECOND GENERAL ELECTION
POLITICAL DISTRICTS WITHIN COUNTIES

CANDIDATES FOR GOVERNOR	George DEUKMEJIAN Rep	Tom BRADLEY Dem	Dan P DOUGHERTY Lib	Elizabeth MARTINEZ P&F	James C GRIFFIN A-I
SANTA BARBARA County (Continued)					
Assembly District 29	16,561	10,429	186	118	170
" " 35	31,353	41,261	736	612	314
" " 37	7,768	5,474	66	71	84
Bd of Equalization Dist 1	55,682	57,164	988	801	568
CITIES					
Carpinteria	1,637	1,757	29	16	9
Guadalupe	153	358	1	5	4
Lompoc	4,306	3,659	37	48	53
Santa Barbara	12,360	18,394	299	285	143
Santa Maria	6,598	4,997	75	51	70
Unincorporated Area	30,628	27,999	547	396	289
SANTA CLARA County					
County Totals	180,232	216,781	5,983	3,858	3,163
	44.0%	52.9%	1.5%	.9%	.8
Supervisorial District 1 ..	38,252	38,737	965	556	594
" " 2 ..	22,180	36,690	808	721	468
" " 3 ..	25,198	35,408	963	682	628
" " 4 ..	34,065	43,108	1,225	746	690
" " 5 ..	49,447	54,408	1,691	941	605
Congressional District 10..	24,928	45,937	1,038	1,056	696
" " 11..	9,672	19,274	538	362	123
" " 12..	68,305	62,395	1,999	1,115	1,027
" " 13..	77,327	89,175	2,408	1,325	1,317
Senatorial District 11	61,736	60,933	1,752	987	628
" " 12	42,918	50,651	1,384	723	851
" " 13	64,068	92,578	2,555	1,931	1,449
" " 17	11,510	12,619	292	217	235
Assembly District 18	8,986	11,603	336	220	220
" " 21	31,356	44,782	1,479	850	592
" " 22	62,304	54,721	1,572	849	744
" " 23	26,394	45,546	1,108	1,085	652
" " 24	36,989	46,273	1,165	606	692
" " 25	14,203	13,856	323	248	263
Bd of Equalization Dist 3	180,232	216,781	5,983	3,858	3,163
CITIES					
Campbell	4,194	5,194	160	98	98
Cupertino	7,212	6,694	218	103	84
Gilroy	2,470	3,060	41	87	56
Los Altos	7,073	5,397	139	74	68
Los Altos Hills	2,164	1,422	43	26	14
Los Gatos	5,472	5,506	141	76	52
Milpitas	3,594	4,856	145	83	114
Monte Sereno	875	601	25	11	5
Morgan Hill	2,603	2,416	53	39	50
Mountain View	7,788	10,287	399	203	160
Palo Alto	8,480	16,004	464	311	103
San Jose	68,735	92,007	2,187	1,557	1,252
Santa Clara	10,487	14,564	428	290	229
Saratoga	8,161	5,403	151	70	68
Sunnyvale	16,274	17,358	579	296	317
Unincorporated Area	13,560	17,582	479	322	315
Unapportioned Absentee ...	11,090	8,430	331	212	178
SANTA CRUZ County					
County Totals	29,545	44,282	1,221	1,940	577
	38.1%	57.1%	1.6%	2.5%	.7%
Supervisorial District 1 ..	5,941	8,234	258	328	119
" " 2 ..	6,644	8,761	241	243	94
" " 3 ..	4,661	11,623	202	845	96
" " 4 ..	3,407	4,970	96	109	76

CANDIDATES FOR GOVERNOR	George DEUKMEJIAN Rep	Tom BRADLEY Dem	Dan P DOUGHERTY Lib	Elizabeth MARTINEZ P&F	James C GRIFFIN A-I
ANTA CRUZ County (Continued)					
Supervisorial District 5 ..	5,953	8,060	352	320	144
Congressional District 16..	29,545	44,282	1,221	1,940	577
Senatorial District 17	29,545	44,282	1,221	1,940	577
Assembly District 28	29,545	44,282	1,221	1,940	577
Bd of Equalization Dist 1	29,545	44,282	1,221	1,940	577
CITIES					
Capitola	1,274	2,177	57	51	18
Santa Cruz	5,478	12,697	241	932	103
Scotts Valley	1,668	1,264	43	18	24
Watsonville	1,953	2,826	53	56	39
Unincorporated Area	16,233	22,684	755	788	345
Unapportioned Absentee ...	2,939	2,634	72	95	48
HASTA County					
County Totals	26,902	18,053	707	394	642
	57.6%	38.7%	1.5%	8%	1 4%
Supervisorial District 1 ..	4,899	3,716	102	74	110
" " 2 ..	5,149	3,708	178	89	110
" " 3 ..	6,320	3,339	118	87	139
" " 4 ..	5,090	3,851	159	77	166
" " 5 ..	5,444	3,439	150	67	117
Congressional District 2..	20,358	14,396	584	301	491
" " 14..	6,544	3,657	123	93	151
Senatorial District 4	26,902	18,053	707	394	642
Assembly District 1	26,902	18,053	707	394	642
Bd of Equalization Dist 3	26,902	18,053	707	394	642
CITIES					
Anderson	1,132	981	42	12	36
Redding	9,933	6,945	248	133	211
Unincorporated Area	15,837	10,127	417	249	395
IERRA County					
County Totals	914	907	24	20	26
	48 3%	48 0%	1 3%	1 1%	1 4%
Supervisorial District 1 ..	196	133	5	5	3
" " 2	183	196	4	3	7
" " 3	184	153	2	5	6
" " 4	100	127	2	2	4
" " 5	143	205	8	5	4
Congressional District 14	914	907	24	20	26
Senatorial District 1	914	907	24	20	26
Assembly District 3	914	907	24	20	26
Bd of Equalization Dist 3	914	907	24	20	26
CITIES					
Loyalton	231	321	10	7	8
Unincorporated Area	575	493	11	13	16
Unapportioned Absentee	108	93	3	0	2

SUPPLEMENT TO THE STATEMENT OF VOTE - RESULTS OF THE NOVEMBER SECOND GENERAL ELECTION
POLITICAL DISTRICTS WITHIN COUNTIES

CANDIDATES FOR GOVERNOR	George DEUKMEJIAN Rep	Tom BRADLEY Dem	Dan P DOUGHERTY Lib	Elizabeth MARTINEZ P&F	James C GRIFFIN A-I
SISKIYOU County					
County Totals	9,457	6,009	259	188	28
	58.4%	37.1%	1.6%	1.2%	1.
Supervisorial District 1 ..	1,843	998	45	39	6
" " 2 ..	1,812	1,649	43	28	4
" " 3 ..	1,637	1,242	47	30	4
" " 4 ..	2,207	1,139	54	35	4
" " 5 ..	1,958	981	70	56	8
Congressional District 14..	9,457	6,009	259	188	28
Senatorial District 1	9,457	6,009	259	188	28
Assembly District 1	9,457	6,009	259	188	28
Bd of Equalization Dist 3	9,457	6,009	259	188	28
CITIES					
Dorris	139	115	6	6	1
Dunsmuir	381	460	10	8	1
Etna	204	96	8	1	
Fort Jones	168	77	4	5	
Montague	209	134	10	3	
Mt. Shasta	605	516	16	8	1
Tulelake	162	66	2	3	1
Weed	432	568	13	7	1
Yreka	1,671	870	43	27	2
Unincorporated Area	5,486	3,107	147	120	17
?**SOLANO** County					
County Totals	36,968	33,997	979	706	83
	50.3%	46.3%	1.3%	1.0%	1.
Supervisorial District 1 ..	6,136	7,798	167	117	127
" " 2 ..	6,919	8,084	224	175	199
" " 3 ..	6,807	5,674	176	124	145
" " 4 ..	7,666	5,760	171	133	160
" " 5 ..	7,012	5,307	168	133	16
Congressional District 4..	24,034	19,347	604	439	528
" " 6..	10,506	13,276	302	243	269
Senatorial District 2	36,968	33,997	979	706	837
Assembly District 4	36,968	33,997	979	706	837
Bd of Equalization Dist 3	36,968	33,997	979	706	837
CITIES					
Benicia	3,096	2,948	104	64	71
Dixon	1,281	1,054	31	36	24
Fairfield	7,095	6,526	177	115	156
Rio Vista	714	418	16	9	15
Suisun City	1,306	1,276	45	27	42
Vacaville	7,036	5,154	151	132	143
Vallejo	10,489	13,247	301	242	269
Unincorporated Area	3,523	2,000	81	57	77
Unapportioned Absentee ...	2,428	1,374	73	24	40
SONOMA County					
County Totals	55,968	63,542	1,735	1,747	1,115
	45.1%	51.2%	1.4%	1.4%	.9
Supervisorial District 1 ..	14,507	13,166	349	327	208
" " 2 ..	9,279	11,024	340	282	219
" " 3 ..	11,816	14,631	389	383	223
" " 4 ..	10,677	11,013	318	274	239
" " 5 ..	9,689	13,708	339	481	226
Congressional District 1..	55,968	63,542	1,735	1,747	1,115

CANDIDATES FOR GOVERNOR	George DEUKMEJIAN Rep	Tom BRADLEY Dem	Dan P DOUGHERTY Lib	Elizabeth MARTINEZ P&F	James C GRIFFIN A-I
ONOMA County (Continued)					
Senatorial District 2	24,112	31,824	853	993	601
" " 4	31,856	31,718	882	754	514
Assembly District 2	18,006	22,744	584	720	414
" " 8	25,224	25,425	697	645	412
" " 9	12,738	15,373	454	382	289
Bd of Equalization Dist 3	55,968	63,542	1,735	1,747	1,115
CITIES					
Cloverdale	728	708	14	17	13
Cotati	401	822	11	36	8
Healdsburg	1,464	1,527	40	32	26
Petaluma	5,760	6,787	201	150	140
Rohnert Park	3,778	4,790	130	112	87
Santa Rosa	17,465	18,242	448	421	250
Sebastopol	1,043	1,270	32	38	17
Sonoma	1,599	1,440	39	39	16
Unincorporated Area	23,730	27,956	820	902	558
STANISLAUS County					
County Totals	43,639	32,276	687	648	758
	55.9%	41.4%	.9%	.8%	1.0%
Supervisorial District 1 ..	8,713	5,799	125	125	144
" " 2 ..	8,269	5,519	116	109	119
" " 3 ..	6,753	5,660	147	113	157
" " 4 ..	10,507	7,633	144	135	133
" " 5 ..	5,519	5,402	99	134	151
Congressional District 12..	18,145	11,731	231	265	310
" " 15..	25,494	20,545	456	383	448
Senatorial District 12	43,639	32,276	687	648	758
Assembly District 27	43,639	32,276	687	648	758
Bd of Equalization Dist 1	43,639	32,276	687	648	758
CITIES					
Ceres	1,624	1,446	25	32	35
Hughson	163	96	3	2	1
Modesto	13,745	10,852	229	205	215
Newman	272	389	6	8	7
Oakdale	1,533	974	16	23	25
Patterson	488	387	7	13	7
Riverbank	331	342	1	7	15
Turlock	4,053	2,651	54	56	37
Waterford	114	134	2	2	4
Unincorporated Area	17,438	12,742	288	268	358
Unapportioned Absentee ...	3,878	2,263	56	32	54
SUTTER County					
County Totals	10,753	5,660	184	235	148
	63.3%	33 3%	1 1%	1 4%	9%
Supervisorial District 1 ..	1,719	1,051	33	47	34
" " 2 ..	1,493	1,124	40	47	21
" " 3 ..	2,055	1,186	28	64	27
" " 4 ..	2,304	1,063	33	35	25
" " 5 .	2,296	950	35	36	28
Congressional District 2 .	10,753	5,660	184	235	148
Senatorial District 1	10,753	5,660	184	235	148
Assembly District 3	10,753	5,660	184	235	148
Bd of Equalization Dist 3	10,753	5,660	184	235	148

SUPPLEMENT TO THE STATEMENT OF VOTE - RESULTS OF THE NOVEMBER SECOND GENERAL ELECTION
POLITICAL DISTRICTS WITHIN COUNTIES

CANDIDATES FOR GOVERNOR	George DEUKMEJIAN Rep	Tom BRADLEY Dem	Dan P DOUGHERTY Lib	Elizabeth MARTINEZ P&F	James C GRIFFIN A-I
SUTTER County (Continued)					
CITIES					
Live Oak	362	282	10	18	11
Yuba City	2,863	2,022	62	75	39
Unincoroorated Area	6,642	3,070	97	136	85
Unapportioned Absentee ...	886	286	15	6	13
TEHAMA County					
County Totals	9,628	6,134	250	145	288
	58.5%	37.3%	1.5%	.9%	1.8
Suoervisorial District 1 ..	1,827	1,170	42	21	57
" " 2 ..	1,601	1,193	41	33	55
" " 3 ..	1,776	1,045	49	18	29
" " 4 ..	1,942	1,110	43	33	56
" " 5 ..	1,837	1,232	50	35	71
Congressional District 2..	9,628	6,134	250	145	288
Senatorial District 4	9,628	6,134	250	145	288
Assembly District 1	9,628	6,134	250	145	288
8d of Equalization Dist 3	9,628	6,134	250	145	288
CITIES					
Corning	882	626	27	18	26
Red Bluff	1,806	1,487	48	31	67
Tehama	96	68	4	1	3
Unincorporated Area	6,199	3,569	146	90	172
Unaoportioned Absentee ...	645	384	25	5	20
TRINITY County					
County Totals	3,100	2,351	112	66	117
	54.0%	40.9%	1.9%	1.1%	2.0%
Suoervisorial District 1 ..	569	364	10	6	19
" " 2 ..	721	560	27	8	10
" " 3 ..	591	426	20	15	25
" " 4 ..	404	427	26	17	21
" " 5 ..	483	402	20	13	31
Congressional District 1..	3,100	2,351	112	66	117
Senatorial District 4	3,100	2,351	112	66	117
Assembly District 1	3,100	2,351	112	66	117
8d of Equalization Dist 3	3,100	2,351	112	66	117
Unincorporated Area	2,768	2,179	103	59	106
Unaooortioned Absentee ...	332	172	9	7	11
TULARE County					
County Totals	38,901	28,330	415	501	470
	56.7%	41.3%	.6%	.7%	.7%
Suoervisorial District 1 ..	7,374	4,813	69	98	98
" " 2 ..	5,467	5,439	60	94	72
" " 3 ..	9,268	6,271	81	99	86
" " 4 ..	6,770	4,389	73	74	73
" " 5 ..	6,600	5,351	92	95	95
Congressional District 17..	38,901	28,330	415	501	470
Senatorial District 15	38,901	28,330	415	501	470
Assembly District 32	30,107	20,615	312	322	343

CANDIDATES FOR GOVERNOR	George DEUKMEJIAN Rep	Tom BRADLEY Dem	Dan P DOUGHERTY Lib	Elizabeth MARTINEZ P&F	James C GRIFFIN A-I
TULARE County (Continued)					
Assembly District 33	8,794	7,715	103	179	127
Bd of Equalization Dist 2	38,901	28,330	415	501	470
CITIES					
Dinuba	1,314	1,089	18	23	9
Exeter	960	674	7	5	11
Farmersville	313	573	5	10	8
Lindsay	765	588	6	31	14
Porterville	3,049	2,444	35	35	29
Tulare	2,718	3,139	32	51	36
Visalia	10,170	6,883	93	107	97
Woodlake	344	338	4	6	2
Unincorporated Area	15,846	10,535	175	192	218
Unapportioned Absentee ...	3,422	2,067	40	41	46
TUOLUMNE County					
County Totals	8,716	6,107	160	148	204
	56.8%	39.8%	1.0%	1.0%	1.3%
Supervisorial District 1 ..	1,354	1,021	17	19	22
" " 2 ..	1,689	1,366	31	45	31
" " 3 ..	1,555	1,165	41	34	49
" " 4 ..	1,715	1,060	32	18	44
" " 5 ..	1,340	982	19	23	43
Congressional District 18..	8,716	6,107	160	148	204
Senatorial District 5	8,716	6,107	160	148	204
Assembly District 7	8,716	6,107	160	148	204
Bd of Equalization Dist 1	8,716	6,107	160	148	204
CITIES					
Sonora	742	614	13	16	15
Unincorporated Area	6,911	4,980	127	123	174
Unapportioned Absentee ...	1,063	513	20	9	15
VENTURA County					
County Totals	99,130	76,094	1,782	1,290	1,228
	55.2%	42.4%	1.0%	7%	7%
Supervisorial District 1 ..	19,167	18,234	410	304	311
" " 2 ..	22,822	14,369	347	199	174
" " 3 ..	22,492	16,520	371	290	272
" " 4 ..	21,222	12,646	388	211	238
" " 5 ..	13,427	14,325	266	286	233
Congressional District 19..	34,446	34,874	693	639	586
" " 21..	64,684	41,220	1,089	651	642
Senatorial District 18	45,179	43,728	903	819	752
" " 19	53,951	32,366	879	471	476
Assembly District 35	14,017	15,999	258	346	278
" " 36	64,155	46,380	1,172	680	697
" " 37	20,958	13,715	352	264	253
Bd of Equalization Dist 1	99,130	76,094	1,782	1,290	1,228
CITIES					
Camarillo	10,121	6,504	154	78	79
Fillmore	1,376	1,111	18	22	32
Ojai	1,544	1,449	24	33	16
Oxnard	11,691	13,898	231	301	209
Port Hueneme	2,273	2,006	46	33	43
San Buenaventura	17,271	14,961	351	214	248
Santa Paula	2,843	3,060	56	49	51

SUPPLEMENT TO THE STATEMENT OF VOTE - RESULTS OF THE NOVEMBER SECOND GENERAL ELECTION
POLITICAL DISTRICTS WITHIN COUNTIES

CANDIDATES FOR GOVERNOR	George DEUKMEJIAN Rep	Tom BRADLEY Dem	Dan P DOUGHERTY Lib	Elizabeth MARTINEZ P&F	James C GRIFFIN A-I
VENTURA County (Continued)					
Simi Valley	14,991	8,691	244	149	162
Thousand Oaks	21,026	12,571	318	168	155
Unincorporated Area	15,994	11,843	340	243	233
YOLO County					
County Totals	19,227	24,150	485	445	415
	43.0%	54.0%	1.1%	1.0%	.9%
Supervisorial District 1 ..	3,819	3,928	99	84	141
" " 2 ..	2,959	7,509	117	110	36
" " 3 ..	3,606	3,224	76	85	75
" " 4 ..	4,908	6,178	117	86	71
" " 5 ..	3,935	3,311	76	80	92
Congressional District 4..	19,227	24,150	485	445	415
Senatorial District 4	19,227	24,150	485	445	415
Assembly District 4	10,245	17,329	314	286	236
" " 8	8,982	6,821	171	159	179
Bd of Equalization Dist 3	19,227	24,150	485	445	415
CITIES					
Davis	5,506	12,267	191	176	89
Winters	441	452	5	8	22
Woodland	6,020	4,393	99	91	101
Unincorporated Area	7,260	7,038	190	170	203
YUBA County					
County Totals	6,959	5,400	152	157	273
	53.8%	41.7%	1.2%	1.2%	2.1%
Supervisorial District 1 ..	900	957	20	18	42
" " 2 ..	1,881	1,278	31	34	40
" " 3 ..	1,044	1,117	24	39	67
" " 4 ..	1,204	705	21	28	38
" " 5 ..	1,514	1,110	45	30	70
Congressional District 2..	6,959	5,400	152	157	273
Senatorial District 1	6,959	5,400	152	157	273
Assembly District 3	6,959	5,400	152	157	273
Bd of Equalization Dist 3	6,959	5,400	152	157	273
CITIES					
Marysville	1,881	1,278	31	34	40
Wheatland	243	227	7	8	12
Unincorporated Area	4,419	3,662	103	107	205
Unapportioned Absentee ...	416	233	11	8	16

SUPPLEMENT TO THE STATEMENT OF VOTE - RESULTS OF THE NOVEMBER SECOND GENERAL ELECTION
COUNTIES WITHIN POLITICAL DISTRICTS

CANDIDATES FOR GOVERNOR	George DEUKMEJIAN Rep	Tom BRADLEY Dem	Dan P DOUGHERTY Lib	Elizabeth MARTINEZ P&F	James C GRIFFIN A-I
CONGRESSIONAL DISTRICT 1					
Del Norte	3,355	2,934	72	107	70
Glenn	5,492	2,398	79	43	126
Humboldt	21,609	23,991	622	748	653
Mendocino	12,398	12,786	422	519	353
Sonoma	55,968	63,542	1,735	1,747	1,115
Trinity	3,100	2,351	112	66	117
District Totals.....	101,922	108,002	3,042	3,230	2,434
	46.6%	49.4%	1.4%	1.5%	1.1%
CONGRESSIONAL DISTRICT 2					
Butte	36,074	23,734	793	813	639
Colusa	3,036	1,621	53	68	45
Lake	8,867	7,143	233	184	227
Napa	21,812	17,042	494	454	445
Shasta	20,358	14,396	584	301	491
Sutter	10,753	5,660	184	235	148
Tehama	9,628	6,134	250	145	288
Yuba	6,959	5,400	152	157	273
District Totals.....	117,487	81,130	2,743	2,357	2,556
	57.0%	39.3%	1.3%	1.1%	1.2%
CONGRESSIONAL DISTRICT 3					
&Sacramento	119,824	103,035	2,849	1,881	1,633
	52.3%	44.9%	1.2%	.8%	.7%
CONGRESSIONAL DISTRICT 4					
&Sacramento	51,352	43,132	1,265	939	1,072
?Solano	24,034	19,347	604	439	528
Yolo	19,227	24,150	485	445	415
District Totals.....	94,613	86,629	2,354	1,823	2,015
	50.5%	46.2%	1.3%	1.0%	1.1%
CONGRESSIONAL DISTRICT 5					
San Francisco	61,888	114,828	2,159	2,349	842
	34.0%	63.1%	1.2%	1.3%	.5%
CONGRESSIONAL DISTRICT 6					
Marin	42,260	52,534	2,371	1,066	437
San Francisco	7,590	36,941	670	869	198
San Mateo	6,907	10,100	230	151	152
?Solano	10,506	13,276	302	243	269
District Totals.....	67,263	112,851	3,573	2,329	1,056
	36.0%	60.3%	1.9%	1.2%	.6%
CONGRESSIONAL DISTRICT 7					
Contra Costa	90,414	94,997	2,523	1,807	1,952
	47.2%	49.6%	1.3%	.9%	1.0%
CONGRESSIONAL DISTRICT 8					
Alameda	38,004	116,127	1,532	3,144	655
Contra Costa	36,046	24,715	644	442	248
District Totals ...	74,050	140,842	2,176	3,586	903
	33.4%	63.6%	1.0%	1.6%	.4%
CONGRESSIONAL DISTRICT 9					
Alameda	82,918	86,594	2,278	2,062	1,904
	47.2%	49.3%	1.3%	1.2%	1.1%
CONGRESSIONAL DISTRICT 10					
Alameda	25,042	25,857	667	639	599
Santa Clara	24,928	45,937	1,038	1,056	696
District Totals.....	49,970	71,794	1,705	1,695	1,295
	39.5%	56.8%	1.3%	1.3%	1.0%
CONGRESSIONAL DISTRICT 11					
San Mateo	75,670	86,362	2,375	1,605	1,540
Santa Clara	9,672	19,274	538	362	123
District Totals.....	85,342	105,636	2,913	1,967	1,663
	43.2%	53.5%	1.5%	1.0%	.8%

SUPPLEMENT TO THE STATEMENT OF VOTE - RESULTS OF THE NOVEMBER SECOND GENERAL ELECTION
COUNTIES WITHIN POLITICAL DISTRICTS

CANDIDATES FOR GOVERNOR	George DEUKMEJIAN Rep	Tom BRADLEY Dem	Dan P DOUGHERTY Lib	Elizabeth MARTINEZ P&F	James C GRIFFIN A-I
CONGRESSIONAL DISTRICT 12					
San Mateo	16,950	11,912	372	192	151
Santa Clara	68,305	62,395	1,999	1,115	1,027
Stanislaus	18,145	11,731	231	265	310
District Totals.....	103,400	86,038	2,602	1,572	1,488
	53.0%	44.1%	1.3%	.8%	.8%
CONGRESSIONAL DISTRICT 13					
Santa Clara	77,327	89,175	2,408	1,325	1,317
	45.1%	52.0%	1.4%	.8%	.8%
CONGRESSIONAL DISTRICT 14					
Alpine	218	185	1	3	7
Amador	6,251	3,643	88	87	146
El Dorado	20,591	12,999	423	284	383
Lassen	4,472	3,003	133	72	216
Modoc	2,599	995	64	34	84
Nevada	14,753	10,262	499	234	226
Placer	28,082	20,832	737	425	548
Plumas	4,237	3,355	161	61	101
San Joaquin	32,980	14,132	578	314	448
Shasta	6,544	3,657	123	93	151
Sierra	914	907	24	20	26
Siskiyou	9,457	6,009	259	188	281
District Totals.....	131,098	79,979	3,090	1,815	2,617
	60.0%	36.6%	1.4%	.8%	1.2%
CONGRESSIONAL DISTRICT 15					
Fresno	22,002	14,947	352	324	254
Madera	10,334	7,889	312	152	250
Mariposa	3,255	2,324	64	60	69
Merced	17,477	14,649	467	261	362
Stanislaus	25,494	20,545	456	383	448
District Totals.....	78,562	60,354	1,651	1,180	1,383
	54.9%	42.2%	1.2%	.8%	1.0%
CONGRESSIONAL DISTRICT 16					
Monterey	37,493	38,301	958	1,067	656
San Benito	3,608	3,782	167	75	99
San Luis Obispo	5,466	5,113	99	65	60
Santa Cruz	29,545	44,282	1,221	1,940	577
District Totals.....	76,112	91,478	2,445	3,147	1,392
	43.6%	52.4%	1.4%	1.8%	.8%
CONGRESSIONAL DISTRICT 17					
Fresno	24,920	15,471	304	199	181
Kern	9,411	13,433	132	320	207
Kings	9,938	7,718	140	176	217
Tulare	38,901	28,330	415	501	470
District Totals.....	83,170	64,952	991	1,196	1,075
	54.9%	42.9%	.7%	.8%	.7%
CONGRESSIONAL DISTRICT 18					
Calaveras	6,277	3,501	157	126	124
Fresno	33,249	38,205	812	690	543
Mono	1,977	1,249	26	34	32
San Joaquin	32,603	25,870	770	680	817
Tuolumne	8,716	6,107	160	148	204
District Totals.....	82,822	74,932	1,925	1,678	1,720
	50.8%	45.9%	1.2%	1.0%	1.1%
CONGRESSIONAL DISTRICT 19					
Santa Barbara	55,682	57,164	988	801	568
Ventura	34,446	34,874	693	639	586
District Totals.....	90,128	92,038	1,681	1,440	1,154
	48.3%	49.4%	.9%	.8%	.6%
CONGRESSIONAL DISTRICT 20					
Kern	60,684	40,366	803	539	858
Los Angeles	20,594	10,936	212	222	306
San Luis Obispo	27,991	23,304	457	318	328
District Totals.....	109,269	74,606	1,472	1,079	1,492
	58.1%	39.7%	.8%	.6%	.8%

SUPPLEMENT TO THE STATEMENT OF VOTE - RESULTS OF THE NOVEMBER SECOND GENERAL ELECTION
COUNTIES WITHIN POLITICAL DISTRICTS

CANDIDATES FOR GOVERNOR	George DEUKMEJIAN Rep	Tom BRADLEY Dem	Dan P DOUGHERTY Lib	Elizabeth MARTINEZ P&F	James C GRIFFIN A-I
CONGRESSIONAL DISTRICT 21					
*Los Angeles	56,054	34,535	811	573	448
Ventura	64,684	41,220	1,089	651	642
District Totals.....	120,738	75,755	1,900	1,224	1,090
	60.2%	37.7%	.9%	.6%	.5%
CONGRESSIONAL DISTRICT 22					
*Los Angeles	136,139	69,106	1,813	1,158	994
	65.1%	33.0%	.9%	.6%	.5%
CONGRESSIONAL DISTRICT 23					
*Los Angeles	91,586	117,674	1,610	1,481	770
	43.0%	55.2%	.8%	.7%	.4%
CONGRESSIONAL DISTRICT 24					
*Los Angeles	53,139	85,205	1,636	1,244	645
	37.5%	60.1%	1.2%	.9%	.5%
CONGRESSIONAL DISTRICT 25					
*Los Angeles	27,915	59,994	721	1,549	493
	30.8%	66.2%	.8%	1.7%	.5%
CONGRESSIONAL DISTRICT 26					
*Los Angeles	78,266	88,777	1,297	1,332	871
	45.9%	52.1%	.8%	.8%	.5%
CONGRESSIONAL DISTRICT 27					
*Los Angeles	79,317	107,747	1,930	1,418	848
	41.5%	56.3%	1.0%	.7%	.4%
CONGRESSIONAL DISTRICT 28					
*Los Angeles	30,718	108,275	667	704	383
	21.8%	76.9%	.5%	.5%	.3%
CONGRESSIONAL DISTRICT 29					
*Los Angeles	29,996	99,204	423	1,111	511
	22.9%	75.6%	.3%	.8%	.4%
CONGRESSIONAL DISTRICT 30					
*Los Angeles	52,191	59,734	782	1,611	707
	45.4%	51.9%	.7%	1.4%	.6%
CONGRESSIONAL DISTRICT 31					
*Los Angeles	39,219	84,855	673	993	706
	31.0%	67.1%	.5%	.8%	.6%
CONGRESSIONAL DISTRICT 32					
*Los Angeles	78,681	67,913	979	1,267	900
	52.5%	45.4%	.7%	.8%	.6%
CONGRESSIONAL DISTRICT 33					
*Los Angeles	106,892	69,392	1,112	1,146	1,010
	59.5%	38.6%	.6%	.6%	.6%
CONGRESSIONAL DISTRICT 34					
*Los Angeles	57,228	63,916	808	1,521	1,037
	46.0%	51.3%	.6%	1.2%	.8%
CONGRESSIONAL DISTRICT 35					
Inyo	5,008	2,599	88	65	81
*Los Angeles	539	378	11	10	16
San Bernardino	96,047	63,663	1,538	1,066	1,624
District Totals	101,594	66,640	1,637	1,141	1,721
	58.8%	38.6%	.9%	.7%	1.0%
CONGRESSIONAL DISTRICT 36					
Riverside	17,072	21,010	313	360	317
San Bernardino	48,049	55,522	855	931	1,103
District Totals	65,121	76,532	1,168	1,291	1,420
	44.7%	52.6%	.8%	.9%	1.0%

SUPPLEMENT TO THE STATEMENT OF VOTE - RESULTS OF THE NOVEMBER SECOND GENERAL ELECTION
COUNTIES WITHIN POLITICAL DISTRICTS

CANDIDATES FOR GOVERNOR	George DEUKMEJIAN Rep	Tom BRADLEY Dem	Dan P DOUGHERTY Lib	Elizabeth MARTINEZ P&F	James C GRIFFIN A-I
CONGRESSIONAL DISTRICT 37					
Riverside	102,608	79,360	1,211	1,178	1,218
	55.3%	42.8%	.7%	.6%	.7%
CONGRESSIONAL DISTRICT 38					
Orange	80,277	62,075	1,445	976	1,224
	55.0%	42.5%	1.0%	.7%	.8%
CONGRESSIONAL DISTRICT 39					
Orange	118,242	65,616	1,531	917	956
	63.1%	35.0%	.8%	.5%	.5%
CONGRESSIONAL DISTRICT 40					
Orange	134,344	75,234	1,823	848	781
	63.1%	35.3%	.9%	.4%	.4%
CONGRESSIONAL DISTRICT 41					
San Diego	112,585	93,554	2,144	1,629	1,321
	53.3%	44.3%	1.0%	.8%	.6%
CONGRESSIONAL DISTRICT 42					
*Los Angeles	86,472	45,508	1,309	823	539
Orange	51,284	29,996	717	365	366
District Totals.....	137,756	75,504	2,026	1,188	905
	63.4%	34.7%	.9%	.5%	.4%
CONGRESSIONAL DISTRICT 43					
Orange	38,731	19,651	449	240	210
San Diego	82,154	47,035	1,390	716	801
District Totals.....	120,885	66,686	1,839	956	1,011
	63.2%	34.8%	1.0%	.5%	.5%
CONGRESSIONAL DISTRICT 44					
San Diego	47,751	73,202	1,326	1,331	1,146
	38.3%	58.7%	1.1%	1.1%	.9%
CONGRESSIONAL DISTRICT 45					
Imperial	10,272	9,133	140	204	237
San Diego	87,547	65,322	1,782	1,367	1,413
District Totals.....	97,819	74,455	1,922	1,571	1,650
	55.1%	42.0%	1.1%	.9%	.9%

SUPPLEMENT TO THE STATEMENT OF VOTE - RESULTS OF THE NOVEMBER SECOND GENERAL ELECTION
COUNTIES WITHIN POLITICAL DISTRICTS

CANDIDATES FOR GOVERNOR	George DEUKMEJIAN Rep	Tom BRADLEY Dem	Dan P DOUGHERTY Lib	Elizabeth MARTINEZ P&F	James C GRIFFIN A-I
SENATORIAL DISTRICT 1					
Butte	36,074	23,734	793	813	639
El Dorado	20,591	12,999	423	284	383
Lassen	4,472	3,003	133	72	216
Modoc	2,599	995	64	34	84
Nevada	14,753	10,262	499	234	226
Placer	28,082	20,832	737	425	548
Plumas	4,237	3,355	161	61	101
Sierra	914	907	24	20	26
Siskiyou	9,457	6,009	259	188	281
Sutter	10,753	5,660	184	235	148
Yuba	6,959	5,400	152	157	273
District Totals.....	138,891	93,156	3,429	2,523	2,925
	57.6%	38.7%	1.4%	1.0%	1.2%
SENATORIAL DISTRICT 2					
Del Norte	3,355	2,934	72	107	70
Humboldt	21,609	23,991	622	748	653
Mendocino	12,398	12,786	422	519	353
?Solano	36,968	33,997	979	706	837
Sonoma	24,112	31,824	853	993	601
District Totals.....	98,442	105,532	2,948	3,073	2,514
	46.3%	49.7%	1.4%	1.4%	1.2%
SENATORIAL DISTRICT 3					
Marin	42,260	52,534	2,371	1,066	437
San Francisco	36,445	84,473	1,569	1,846	526
District Totals.....	78,705	137,007	3,940	2,912	963
	35.2%	61.3%	1.8%	1.3%	4%
SENATORIAL DISTRICT 4					
Colusa	3,036	1,621	53	68	45
Glenn	5,492	2,398	79	43	126
Lake	8,867	7,143	233	184	227
Napa	21,812	17,042	494	454	445
Shasta	26,902	18,053	707	394	642
Sonoma	31,856	31,718	882	754	514
Tehama	9,628	6,134	250	145	288
Trinity	3,100	2,351	112	66	117
Yolo	19,227	24,150	485	445	415
District Totals.....	129,920	110,610	3,295	2,553	2,819
	52.1%	44.4%	1.3%	1.0%	1.1%
SENATORIAL DISTRICT 5					
Alpine	218	185	1	3	7
Amador	6,251	3,643	88	87	146
Calaveras	6,277	3,501	157	126	124
&Sacramento	39,634	27,792	888	543	591
San Joaquin	65,583	40,002	1,348	994	1,265
Tuolumne	8,716	6,107	160	148	204
District Totals.....	126,679	81,230	2,642	1,901	2,337
	59.0%	37.8%	1.2%	9%	1.1%
SENATORIAL DISTRICT 6					
&Sacramento	131,542	118,375	3,226	2,277	2,114
	51.1%	46.0%	1.3%	9%	8%
SENATORIAL DISTRICT 7					
Contra Costa	105,566	106,566	2,789	2,034	2,078
	48.2%	48.7%	1.3%	9%	9%
SENATORIAL DISTRICT 8					
San Francisco	33,033	67,296	1,260	1,372	514
San Mateo	41,311	46,680	1,326	827	900
District Totals.....	74,344	113,976	2,586	2,199	1,414
	38.2%	58.6%	1.3%	1.1%	7%
SENATORIAL DISTRICT 9					
Alameda	53,769	139,283	1,976	3,725	915
Contra Costa	20,894	13,146	378	215	122
District Totals.....	74,663	152,429	2,354	3,940	1,037
	31.8%	65.0%	1.0%	1.7%	4%

SUPPLEMENT TO THE STATEMENT OF VOTE - RESULTS OF THE NOVEMBER SECOND GENERAL ELECTION
COUNTIES WITHIN POLITICAL DISTRICTS

CANDIDATES FOR GOVERNOR	George DEUKMEJIAN Rep	Tom BRADLEY Dem	Dan P DOUGHERTY Lib	Elizabeth MARTINEZ P&F	James C GRIFFIN A-I
SENATORIAL DISTRICT 10					
Alameda	92,195	89,295	2,501	2,120	2,243
	48.9%	47.4%	1.3%	1.1%	1.2%
SENATORIAL DISTRICT 11					
San Mateo	58,216	61,694	1,651	1,121	943
Santa Clara	61,736	60,933	1,752	987	628
District Totals.....	119,952	122,627	3,403	2,108	1,571
	48.0%	49.1%	1.4%	.8%	.6%
SENATORIAL DISTRICT 12					
Santa Clara	42,918	50,651	1,384	723	851
Stanislaus	43,639	32,276	687	648	758
District Totals.....	86,557	82,927	2,071	1,371	1,609
	49.6%	47.5%	1.2%	.8%	.9%
SENATORIAL DISTRICT 13					
Santa Clara	64,068	92,578	2,555	1,931	1,449
	39.4%	56.9%	1.6%	1.2%	.9%
SENATORIAL DISTRICT 14					
Fresno	17,029	20,279	420	395	284
*Madera	10,334	7,889	312	152	250
Mariposa	3,255	2,324	64	60	69
Merced	17,477	14,649	467	261	362
Monterey	1,608	877	15	22	26
San Luis Obispo	33,457	28,417	556	383	388
Santa Barbara	13,897	8,575	143	90	136
District Totals.....	97,057	83,010	1,977	1,363	1,515
	52.5%	44.9%	1.1%	.7%	.8%
SENATORIAL DISTRICT 15					
Fresno	63,142	48,344	1,048	818	694
Tulare	38,901	28,330	415	501	470
District Totals.....	102,043	76,674	1,463	1,319	1,164
	55.9%	42.0%	.8%	.7%	.6%
SENATORIAL DISTRICT 16					
Kern	70,095	53,799	935	859	1,065
Kings	9,938	7,718	140	176	217
*Los Angeles	4,513	16,158	112	139	106
San Bernardino	4,031	4,274	60	67	133
District Totals.....	88,577	81,949	1,247	1,241	1,521
	50.8%	47.0%	.7%	.7%	.9%
SENATORIAL DISTRICT 17					
Monterey	35,885	37,424	943	1,045	630
San Benito	3,608	3,782	167	75	99
Santa Clara	11,510	12,619	292	217	235
Santa Cruz	29,545	44,282	1,221	1,940	577
District Totals.....	80,548	98,107	2,623	3,277	1,541
	43.3%	52.7%	1.4%	1.8%	.8%
SENATORIAL DISTRICT 18					
*Los Angeles	13,828	14,739	221	152	77
Santa Barbara	41,785	48,589	845	711	432
Ventura	45,179	43,728	903	819	752
District Totals.....	100,792	107,056	1,969	1,682	1,261
	47.4%	50.3%	.9%	.8%	.6%
SENATORIAL DISTRICT 19					
*Los Angeles	79,602	52,519	990	799	649
Ventura	53,951	32,366	879	471	476
District Totals.....	133,553	84,885	1,869	1,270	1,125
	60.0%	38.1%	.8%	.6%	.5%
SENATORIAL DISTRICT 20					
*Los Angeles	76,178	84,169	1,369	1,309	938
	46.5%	51.3%	.8%	.8%	.6%
SENATORIAL DISTRICT 21					
*Los Angeles	136,580	73,160	1,780	1,206	1,199
	63.8%	34.2%	.8%	.6%	.6%

SUPPLEMENT TO THE STATEMENT OF VOTE - RESULTS OF THE NOVEMBER SECOND GENERAL ELECTION
COUNTIES WITHIN POLITICAL DISTRICTS

CANDIDATES FOR GOVERNOR	George DEUKMEJIAN Rep	Tom BRADLEY Dem	Dan P DOUGHERTY Lib	Elizabeth MARTINEZ P&F	James C GRIFFIN A-I
SENATORIAL DISTRICT 22					
*Los Angeles	86,010	143,811	1,522	1,460	605
	36.8%	61.6%	.7%	.6%	.3%
SENATORIAL DISTRICT 23					
*Los Angeles	55,687	90,807	1,592	1,259	726
	37.1%	60.5%	1.1%	.8%	5%
SENATORIAL DISTRICT 24					
*Los Angeles	26,874	49,293	720	1,579	474
	34.0%	62.4%	.9%	2.0%	.6%
SENATORIAL DISTRICT 25					
Inyo	5,008	2,599	88	65	81
*Los Angeles	40,415	27,904	403	451	402
Mono	1,977	1,249	26	34	32
San Bernardino	77,381	48,438	1,262	798	1,215
District Totals.....	124,781	80,190	1,779	1,348	1,730
	59.5%	38.2%	.8%	.6%	.8%
SENATORIAL DISTRICT 26					
*Los Angeles	54,733	71,303	861	1,762	846
	42.3%	55.1%	.7%	1.4%	.7%
SENATORIAL DISTRICT 27					
*Los Angeles	13,381	101,812	246	1,011	374
	11.5%	87.1%	.2%	.9%	.3%
SENATORIAL DISTRICT 28					
*Los Angeles	41,683	138,855	809	911	552
	22.8%	76.0%	.4%	.5%	.3%
SENATORIAL DISTRICT 29					
*Los Angeles	129,448	81,259	2,127	1,465	1,008
	60.1%	37.7%	1.0%	7%	5%
SENATORIAL DISTRICT 30					
*Los Angeles	48,903	75,869	786	1,181	822
	38.3%	59.5%	.6%	9%	6%
SENATORIAL DISTRICT 31					
*Los Angeles	69,444	43,959	668	715	653
Orange	61,994	30,278	636	356	348
District Totals.....	131,438	74,237	1,304	1,071	1,001
	62.9%	35.5%	.6%	5%	5%
SENATORIAL DISTRICT 32					
Orange	83,692	66,357	1,548	1,063	1,249
	54 4%	43.1%	1.0%	7%	8%
SENATORIAL DISTRICT 33					
*Los Angeles	67,880	49,879	788	1,110	877
Orange	33,762	22,048	534	312	430
District Totals.....	101,642	71,927	1,322	1,422	1,307
	57 2%	40 5%	7%	8%	7%
SENATORIAL DISTRICT 34					
*Los Angeles	10,063	12,968	191	247	156
San Bernardino	62,684	66,473	1,071	1,132	1,379
District Totals...	72,747	79,441	1,262	1,379	1,535
	46.5%	50.8%	8%	9%	1 0%
SENATORIAL DISTRICT 35					
Orange	142,884	78,731	1,954	945	982
	63 4%	34 9%	9%	4%	4%
SENATORIAL DISTRICT 36					
Riverside	95,479	86,747	1,272	1,336	1,270
	51 3%	46 6%	7%	7%	7%
SENATORIAL DISTRICT 37					
Orange	100,546	55,158	1,293	670	528
Riverside	24,201	13,623	252	202	265
San Diego	30,969	16,975	690	323	492
District Totals. .	155,716	85,756	2.235	1.195	1,285
	63 3%	34 8%	9%	5%	5%

SUPPLEMENT TO THE STATEMENT OF VOTE - RESULTS OF THE NOVEMBER SECOND GENERAL ELECTION
COUNTIES WITHIN POLITICAL DISTRICTS

CANDIDATES FOR GOVERNOR	George **DEUKMEJIAN** Rep	Tom **BRADLEY** Dem	Dan P **DOUGHERTY** Lib	Elizabeth **MARTINEZ** P&F	James C **GRIFFIN** A-I
SENATORIAL DISTRICT 38					
San Diego	131,221	97,210	2,604	1,619	1,421
	56.1%	41.5%	1.1%	.7%	.6%
SENATORIAL DISTRICT 39					
Imperial	10,272	9,133	140	204	237
San Diego	108,071	84,372	1,849	1,614	1,443
District Totals.....	118,343	93,505	1,989	1,818	1,680
	54.5%	43.0%	.9%	.8%	.8%
SENATORIAL DISTRICT 40					
San Diego	59,776	80,556	1,499	1,487	1,325
	41.3%	55.7%	1.0%	1.0%	.9%

COUNTIES WITHIN POLITICAL DISTRICTS

CANDIDATES FOR GOVERNOR	George DEUKMEJIAN Rep	Tom BRADLEY Dem	Dan P DOUGHERTY Lib	Elizabeth MARTINEZ P&F	James C GRIFFIN A-I
SSEMBLY DISTRICT 1					
Butte	5,690	2,812	154	63	102
Glenn	5,492	2,398	79	43	126
Lassen	4,472	3,003	133	72	216
Modoc	2,599	995	64	34	84
Plumas	4,237	3,355	161	61	101
Shasta	26,902	18,053	707	394	642
Siskiyou	9,457	6,009	259	188	281
Tehama	9,628	6,134	250	145	288
Trinity	3,100	2,351	112	66	117
District Totals.....	71,577	45,110	1,919	1,066	1,957
	58.8%	37.1%	1.6%	.9%	1.6%
SSEMBLY DISTRICT 2					
Del Norte	3,355	2,934	72	107	70
Humboldt	21,609	23,991	622	748	653
Mendocino	12,398	12,786	422	519	353
Sonoma	18,006	22,744	584	720	414
District Totals.....	55,368	62,455	1,700	2,094	1,490
	45.0%	50.7%	1.4%	1.7%	1.2%
SSEMBLY DISTRICT 3					
Butte	30,384	20,922	639	750	537
Colusa	3,036	1,621	53	68	45
Nevada	14,753	10,262	499	234	226
Sierra	914	907	24	20	26
Sutter	10,753	5,660	184	235	148
Yuba	6,959	5,400	152	157	273
District Totals.....	66,799	44,772	1,551	1,464	1,255
	57.7%	38.6%	1.3%	1.3%	1.1%
SSEMBLY DISTRICT 4					
?Solano	36,968	33,997	979	706	837
Yolo	10,245	17,329	314	286	236
District Totals.....	47,213	51,326	1,293	992	1,073
	46.3%	50.4%	1.3%	1.0%	1.1%
SSEMBLY DISTRICT 5					
Placer	17,205	12,395	374	240	314
&Sacramento	50,823	36,839	1,101	711	889
District Totals.....	68,028	49,234	1,475	951	1,203
	56.3%	40.7%	1.2%	.8%	1.0%
SSEMBLY DISTRICT 6					
&Sacramento	66,359	57,587	1,797	1,116	928
	51.9%	45.1%	1.4%	.9%	.7%
SSEMBLY DISTRICT 7					
Alpine	218	185	1	3	7
Amador	6,251	3,643	88	87	146
Calaveras	6,277	3,501	157	126	124
El Dorado	20,591	12,999	423	284	383
Mono	1,977	1,249	26	34	32
Placer	10,877	8,437	363	185	234
&Sacramento	17,052	15,329	311	272	288
Tuolumne	8,716	6,107	160	148	204
District Totals.....	71,959	51,450	1,529	1,139	1,418
	56.4%	40.4%	1.2%	.9%	1.1%
SSEMBLY DISTRICT 8					
Lake	8,867	7,143	233	184	227
Napa	21,812	17,042	494	454	445
Sonoma	25,224	25,425	697	645	412
Yolo	8,982	6,821	171	159	179
District Totals.....	64,885	56,431	1,595	1,442	1,263
	51.7%	44.9%	1.3%	1.1%	1.0%
SSEMBLY DISTRICT 9					
Marin	42,260	52,534	2,371	1,066	437
Sonoma	12,738	15,373	454	382	289
District Totals.....	54,998	67,907	2,825	1,448	726
	43.0%	53.1%	2.2%	1.1%	.6%

SUPPLEMENT TO THE STATEMENT OF VOTE - RESULTS OF THE NOVEMBER SECOND GENERAL ELECTION
COUNTIES WITHIN POLITICAL DISTRICTS

CANDIDATES FOR GOVERNOR	George DEUKMEJIAN Rep	Tom BRADLEY Dem	Dan P DOUGHERTY Lib	Elizabeth MARTINEZ P&F	James C GRIFFIN A-I
ASSEMBLY DISTRICT 10					
Contra Costa	10,346	10,055	294	217	321
&Sacramento	36,942	36,412	905	721	600
San Joaquin	13,563	4,647	217	119	194
District Totals.....	60,851	51,114	1,416	1,057	1,115
	52.7%	44.2%	1.2%	.9%	1.0%
ASSEMBLY DISTRICT 11					
Contra Costa	41,358	57,056	1,446	1,048	1,173
	40.5%	55.9%	1.4%	1.0%	1.1%
ASSEMBLY DISTRICT 12					
Alameda	26,964	69,513	1,127	2,184	345
Contra Costa	17,744	19,606	454	459	307
District Totals.....	44,708	89,119	1,581	2,643	652
	32.2%	64.3%	1.1%	1.9%	.5%
ASSEMBLY DISTRICT 13					
Alameda	25,183	63,238	802	1,511	530
	27.6%	69.3%	.9%	1.7%	.6%
ASSEMBLY DISTRICT 14					
Alameda	45,273	52,679	1,368	1,064	1,275
	44.5%	51.8%	1.3%	1.0%	1.3%
ASSEMBLY DISTRICT 15					
Alameda	19,848	13,312	425	310	319
Contra Costa	57,012	32,995	973	525	399
District Totals.....	76,860	46,307	1,398	835	718
	60.9%	36.7%	1.1%	.7%	.6%
ASSEMBLY DISTRICT 16					
San Francisco	21,695	58,867	1,325	1,510	429
	25.9%	70.2%	1.6%	1.8%	.5%
ASSEMBLY DISTRICT 17					
San Francisco	32,887	76,938	1,154	1,519	449
	29.1%	68.1%	1.0%	1.3%	.4%
ASSEMBLY DISTRICT 18					
Alameda	28,696	29,836	755	776	689
Santa Clara	8,986	11,603	336	220	220
District Totals.....	37,682	41,439	1,091	996	909
	45.9%	50.5%	1.3%	1.2%	1.1%
ASSEMBLY DISTRICT 19					
San Francisco	14,896	15,964	350	189	162
San Mateo	26,802	36,082	1,001	622	722
District Totals.....	41,698	52,046	1,351	811	884
	43.1%	53.8%	1.4%	.8%	.9%
ASSEMBLY DISTRICT 20					
San Mateo	65,611	57,139	1,609	989	892
	52.0%	45.3%	1.3%	.8%	.7%
ASSEMBLY DISTRICT 21					
San Mateo	7,114	15,153	367	337	229
Santa Clara	31,356	44,782	1,479	850	592
District Totals.....	38,470	59,935	1,846	1,187	821
	37.6%	58.6%	1.8%	1.2%	.8%
ASSEMBLY DISTRICT 22					
Santa Clara	62,304	54,721	1,572	849	744
	51.8%	45.5%	1.3%	.7%	.6%
ASSEMBLY DISTRICT 23					
Santa Clara	26,394	45,546	1,108	1,085	652
	35.3%	60.9%	1.5%	1.5%	.9%
ASSEMBLY DISTRICT 24					
Santa Clara	36,989	46,273	1,165	606	692
	43.1%	54.0%	1.4%	.7%	.8%

SUPPLEMENT TO THE STATEMENT OF VOTE - RESULTS OF THE NOVEMBER SECOND GENERAL ELECTION
COUNTIES WITHIN POLITICAL DISTRICTS

CANDIDATES FOR GOVERNOR	George DEUKMEJIAN Rep	Tom BRADLEY Dem	Dan P DOUGHERTY Lib	Elizabeth MARTINEZ P&F	James C GRIFFIN A-I
ASSEMBLY DISTRICT 25					
Merced	6,359	5,718	213	88	191
Monterey	14,578	14,737	336	386	309
San Benito	3,608	3,782	167	75	99
Santa Clara	14,203	13,856	323	248	263
District Totals.....	38,748	38,093	1,039	797	862
	48.7%	47.9%	1.3%	1.0%	1.1%
ASSEMBLY DISTRICT 26					
San Joaquin	52,020	35,355	1,131	875	1,071
	57.5%	39.1%	1.3%	1.0%	1 2%
ASSEMBLY DISTRICT 27					
Merced	3,846	2,842	63	67	46
Stanislaus	43,639	32,276	687	648	758
District Totals.....	47,485	35,118	750	715	804
	55.9%	41.4%	.9%	.8%	.9%
ASSEMBLY DISTRICT 28					
Monterey	15,249	18,265	474	573	261
Santa Cruz	29,545	44,282	1,221	1,940	577
District Totals.....	44,794	62,547	1,695	2,513	838
	39.9%	55.7%	1.5%	2.2%	.7%
ASSEMBLY DISTRICT 29					
Monterey	7,666	5,299	148	108	86
San Luis Obispo	33,457	28,417	556	383	388
Santa Barbara	16,561	10,429	186	118	170
District Totals.....	57,684	44,145	890	609	644
	55.5%	42.5%	9%	6%	6%
ASSEMBLY DISTRICT 30					
Fresno	11,541	13,981	259	298	204
Kings	9,938	7,718	140	176	217
⊙Madera	5,447	4,685	234	95	175
Merced	7,272	6,089	191	106	125
District Totals.....	34,198	32,473	824	675	721
	49.6%	47.1%	1.2%	1 0%	1 0%
ASSEMBLY DISTRICT 31					
Fresno	44,554	41,190	964	744	615
	50.6%	46.8%	1.1%	8%	.7%
ASSEMBLY DISTRICT 32					
Fresno	24,076	13,452	245	171	159
⊙Madera	3,908	2,425	62	43	54
Mariposa	3,255	2,324	64	60	69
Tulare	30,107	20,615	312	322	343
District Totals.....	61,346	38,816	683	596	625
	60.1%	38.0%	.7%	6%	6%
ASSEMBLY DISTRICT 33					
Kern	29,337	30,487	390	608	493
Tulare	8,794	7,715	103	179	127
District Totals.....	38,131	38,202	493	787	620
	48.7%	48.8%	6%	1 0%	8%
ASSEMBLY DISTRICT 34					
Inyo	5,008	2,599	88	65	81
Kern	40,758	23,312	545	251	572
San Bernardino	16,253	12,651	283	218	434
District Totals.....	62,019	38,562	916	534	1,087
	60 1%	37 4%	9%	5%	1 1%
ASSEMBLY DISTRICT 35					
Santa Barbara	31,353	41,261	736	612	314
Ventura	14,017	15,999	258	346	278
District Totals	45,370	57,260	994	958	592
	43 1%	54 4%	9%	9%	6%
ASSEMBLY DISTRICT 36					
Ventura	64,155	46,380	1,172	680	697
	56 7%	41 0%	1 0%	6%	6%

SUPPLEMENT TO THE STATEMENT OF VOTE - RESULTS OF THE NOVEMBER SECOND GENERAL ELECTION
COUNTIES WITHIN POLITICAL DISTRICTS

CANDIDATES FOR GOVERNOR	George DEUKMEJIAN Rep	Tom BRADLEY Dem	Dan P DOUGHERTY Lib	Elizabeth MARTINEZ P&F	James C GRIFFIN A-1
ASSEMBLY DISTRICT 37					
*Los Angeles	35,658	17,879	377	345	500
Santa Barbara	7,768	5,474	66	71	84
Ventura	20,958	13,715	352	264	253
District Totals.....	64,384	37,068	795	680	837
	62.0%	35.7%	.8%	.7%	.8%
ASSEMBLY DISTRICT 38					
*Los Angeles	68,179	45,327	921	776	498
	58.9%	39.2%	.8%	.7%	.4%
ASSEMBLY DISTRICT 39					
*Los Angeles	38,740	39,617	621	666	486
	48.3%	49.4%	.8%	.8%	.6%
ASSEMBLY DISTRICT 40					
*Los Angeles	44,155	50,430	855	700	534
	45.7%	52.2%	.9%	.7%	.6%
ASSEMBLY DISTRICT 41					
*Los Angeles	69,324	39,303	1,362	644	646
	62.3%	35.3%	1.2%	.6%	.6%
ASSEMBLY DISTRICT 42					
*Los Angeles	70,517	44,118	709	763	475
	60.5%	37.8%	.6%	.7%	.4%
ASSEMBLY DISTRICT 43					
*Los Angeles	53,670	74,278	857	1,022	321
	41.2%	57.1%	.7%	.8%	.2%
ASSEMBLY DISTRICT 44					
*Los Angeles	48,713	77,388	946	803	381
	38.0%	60.4%	.7%	.6%	.3%
ASSEMBLY DISTRICT 45					
*Los Angeles	36,791	61,683	957	706	425
	36.6%	61.3%	1.0%	.7%	.4%
ASSEMBLY DISTRICT 46					
*Los Angeles	18,927	28,857	816	565	285
	38.3%	58.4%	1.7%	1.1%	.6%
ASSEMBLY DISTRICT 47					
*Los Angeles	6,115	46,221	135	483	198
	11.5%	87.0%	.3%	.9%	.4%
ASSEMBLY DISTRICT 48					
*Los Angeles	10,114	53,464	160	730	248
	15.6%	82.6%	.2%	1.1%	.4%
ASSEMBLY DISTRICT 49					
*Los Angeles	24,573	81,394	537	487	263
	22.9%	75.9%	.5%	.5%	.2%
ASSEMBLY DISTRICT 50					
*Los Angeles	20,378	67,214	411	393	312
	23.0%	75.8%	.5%	.4%	.4%
ASSEMBLY DISTRICT 51					
*Los Angeles	76,718	43,723	1,680	724	579
	62.2%	35.4%	1.4%	.6%	.5%
ASSEMBLY DISTRICT 52					
*Los Angeles	59,214	35,923	530	613	538
	61.2%	37.1%	.5%	.6%	.6%
ASSEMBLY DISTRICT 53					
*Los Angeles	34,478	41,097	619	863	526
	44.4%	53.0%	.8%	1.1%	.7%

CANDIDATES FOR GOVERNOR	George DEUKMEJIAN Rep	Tom BRADLEY Dem	Dan P DOUGHERTY Lib	Elizabeth MARTINEZ P&F	James C GRIFFIN A-I
SSEMBLY DISTRICT 54					
*Los Angeles	36,366	45,974	450	398	472
	43.5%	55.0%	.5%	.5%	.6%
SSEMBLY DISTRICT 55					
*Los Angeles	18,489	35,620	448	922	296
	33.1%	63.9%	.8%	1.7%	.5%
SSEMBLY DISTRICT 56					
*Los Angeles	7,461	21,351	278	767	212
	24.8%	71.0%	.9%	2.6%	.7%
SSEMBLY DISTRICT 57					
*Los Angeles	29,527	35,911	415	646	462
	44.1%	53.6%	.6%	1.0%	.7%
SSEMBLY DISTRICT 58					
*Los Angeles	39,814	24,029	419	508	250
Orange	36,517	20,977	467	263	235
District Totals.....	76,331	45,006	886	771	485
	61.8%	36.4%	.7%	.6%	.4%
SSEMBLY DISTRICT 59					
*Los Angeles	34,444	42,849	533	990	429
	43.5%	54.1%	.7%	1.2%	.5%
SSEMBLY DISTRICT 60					
*Los Angeles	26,003	31,804	468	789	537
	43.6%	53.4%	.8%	1.3%	.9%
SSEMBLY DISTRICT 61					
San Bernardino	63,204	39,911	1,021	650	943
	59.8%	37.7%	1.0%	.6%	.9%
SSEMBLY DISTRICT 62					
*Los Angeles	61,687	40,157	573	650	577
	59.5%	38.7%	.6%	.6%	.6%
SSEMBLY DISTRICT 63					
*Los Angeles	45,055	34,678	516	959	573
	55.1%	42.4%	.6%	1.2%	.7%
SSEMBLY DISTRICT 64					
Orange	66,398	39,388	933	504	555
	61.6%	36.5%	.9%	.5%	.5%
SSEMBLY DISTRICT 65					
*Los Angeles	9,836	12,860	201	251	161
San Bernardino	27,355	21,943	395	416	470
District Totals.....	37,191	34,803	596	667	631
	50.3%	47.1%	.8%	.9%	.9%
SSEMBLY DISTRICT 66					
San Bernardino	37,284	44,680	694	713	880
	44.3%	53.0%	.8%	.8%	1.0%
SSEMBLY DISTRICT 67					
Orange	70,534	35,411	801	471	488
	65.5%	32.9%	.7%	.4%	.5%
SSEMBLY DISTRICT 68					
Riverside	40,059	44,844	631	766	691
	46.0%	51.6%	.7%	.9%	.8%
SSEMBLY DISTRICT 69					
Orange	63,809	41,671	1,127	481	512
	59.3%	38.7%	1.0%	.4%	.5%
SSEMBLY DISTRICT 70					
Orange	85,262	42,108	930	481	346
	66.0%	32.6%	.7%	.4%	.3%

SUPPLEMENT TO THE STATEMENT OF VOTE - RESULTS OF THE NOVEMBER SECOND GENERAL ELECTION
COUNTIES WITHIN POLITICAL OISTRICTS

CANOIDATES FOR GOVERNOR	George OEUKMEJIAN Rep	Tom BRAOLEY Dem	Dan P DOUGHERTY Lib	Elizabeth MARTINEZ P&F	James C GRIFFIN A-I
ASSEM8LY DISTRICT 71					
Drange	56,310	37,987	973	555	781
	58.3%	39.3%	1.0%	.6%	.8%
ASSEM8LY DISTRICT 72					
Orange	35,229	30,638	615	539	562
	52.1%	45.3%	.9%	.8%	.8%
ASSEM8LY DISTRICT 73					
Riverside	63,304	45,719	709	638	682
	57.0%	41.2%	.6%	.6%	.6%
ASSEM8LY DISTRICT 74					
Drange	8,819	4,392	119	52	58
San Diego	52,788	30,729	880	418	507
District Totals.....	61,607	35,121	999	470	565
	62.4%	35.6%	1.0%	.5%	.6%
ASSEM8LY DISTRICT 75					
San Diego	59,461	49,452	1,292	826	626
	53.3%	44.3%	1.2%	.7%	.6%
ASSEM8LY DISTRICT 76					
Riverside	16,317	9,807	184	134	162
San Diego	54,304	31,305	1,141	592	774
District Totals.....	70,621	41,112	1,325	726	936
	61.6%	35.8%	1.2%	.6%	.8%
ASSEM8LY DISTRICT 77					
San Diego	64,777	46,654	820	824	823
	56.9%	41.0%	.7%	.7%	.7%
ASSEM8LY DISTRICT 78					
San Diego	50,772	54,695	1,327	1,253	849
	46.6%	50.2%	1.2%	1.2%	.8%
ASSEM8LY DISTRICT 79					
San Diego	23,638	41,358	705	558	584
	35.4%	61.9%	1.1%	.8%	.9%
ASSEM8LY DISTRICT 80					
Imperial	10,272	9,133	140	204	237
San Diego	24,297	24,920	477	572	518
District Totals.....	34,569	34,053	617	776	755
	48.8%	48.1%	.9%	1.1%	1.1%

SUPPLEMENT TO THE STATEMENT OF VOTE - RESULTS OF THE NOVEMBER SECOND GENERAL ELECTION
COUNTIES WITHIN POLITICAL DISTRICTS

CANDIDATES FOR GOVERNOR	George DEUKMEJIAN Rep	Tom BRADLEY Dem	Dan P DOUGHERTY Lib	Elizabeth MARTINEZ P&F	James C GRIFFIN A-I
BD OF EQUALIZATION DIST 1					
Alpine	218	185	1	3	7
Amador	6,251	3,643	88	87	146
Calaveras	6,277	3,501	157	126	124
El Dorado	20,591	12,999	423	284	383
Inyo	5,008	2,599	88	65	81
*Los Angeles	381,832	316,184	5,260	5,052	4,048
@Madera	10,334	7,889	312	152	250
Mariposa	3,255	2,324	64	60	69
Merced	17,477	14,649	467	261	362
Mono	1,977	1,249	26	34	32
Monterey	37,493	38,301	958	1,067	656
Placer	28,082	20,832	737	425	548
San Benito	3,608	3,782	167	75	99
San Francisco	69,478	151,769	2,829	3,218	1,040
San Luis Obispo	33,457	28,417	556	383	388
San Mateo	99,527	108,374	2,977	1,948	1,843
Santa Barbara	55,682	57,164	988	801	568
Santa Cruz	29,545	44,282	1,221	1,940	577
Stanislaus	43,639	32,276	687	648	758
Tuolumne	8,716	6,107	160	148	204
Ventura	99,130	76,094	1,782	1,290	1,228
District Totals.....	961,577	932,620	19,948	18,067	13,411
	49.4%	47.9%	1.0%	.9%	.7%
BO OF EQUALIZATION DIST 2					
Fresno	80,171	68,623	1,468	1,213	978
Imperial	10,272	9,133	140	204	237
Kern	70,095	53,799	935	859	1,065
Kings	9,938	7,718	140	176	217
Orange	422,878	252,572	5,965	3,346	3,537
Riverside	119,680	100,370	1,524	1,538	1,535
San Bernardino	144,096	119,185	2,393	1,997	2,727
San Diego	330,037	279,113	6,642	5,043	4,681
Tulare	38,901	28,330	415	501	470
District Totals.....	1,226,068	918,843	19,622	14,877	15,447
	55.9%	41.9%	.9%	.7%	.7%
BO OF EQUALIZATION DIST 3					
Alameda	145,964	228,578	4,477	5,845	3,158
Butte	36,074	23,734	793	813	639
Colusa	3,036	1,621	53	68	45
Contra Costa	126,460	119,712	3,167	2,249	2,200
Del Norte	3,355	2,934	72	107	70
Glenn	5,492	2,398	79	43	126
Humboldt	21,609	23,991	622	748	653
Lake	8,867	7,143	233	184	227
Lassen	4,472	3,003	133	72	216
Marin	42,260	52,534	2,371	1,066	437
Mendocino	12,398	12,786	422	519	353
Modoc	2,599	995	64	34	84
Napa	21,812	17,042	494	454	445
Nevada	14,753	10,262	499	234	226
Plumas	4,237	3,355	161	61	101
&Sacramento	171,176	146,167	4,114	2,820	2,705
San Joaquin	65,583	40,002	1,348	994	1,265
Santa Clara	180,232	216,781	5,983	3,858	3,163
Shasta	26,902	18,053	707	394	642
Sierra	914	907	24	20	26
Siskiyou	9,457	6,009	259	188	281
?Solano	36,968	33,997	979	706	837
Sonoma	55,968	63,542	1,735	1,747	1,115
Sutter	10,753	5,660	184	235	148
Tehama	9,628	6,134	250	145	288
Trinity	3,100	2,351	112	66	117
Yolo	19,227	24,150	485	445	415
Yuba	6,959	5,400	152	157	273
District Totals.....	1,050,255	1,079,241	29,972	24,272	20,255
	47.7%	49.0%	1 4%	1 1%	.9%
BO OF EQUALIZATION DIST 4					
*Los Angeles	573,390	812,280	9,925	11,704	6,416
	40.6%	57.5%	.7%	.8%	5%

SUPPLEMENT TO THE STATEMENT OF VOTE - RESULTS OF THE NOVEMBER SECOND GENERAL ELECTION
POLITICAL DISTRICTS WITHIN COUNTIES

CANDIDATES FOR U.S. SENATE	Pete WILSON Rep	Edmund G BROWN JR Dem	Joseph FUHRIG Lib	David WALD P&F	Theresa DIETRICH A-I
ALAMEDA County					
County Totals	144,195	226,780	5,926	5,952	3,787
	37.3%	58.7%	1.5%	1.5%	1.0%
Supervisorial District 1 ..	42,972	28,993	1,307	939	971
" " 2 ..	26,544	34,525	1,306	824	947
" " 3 ..	15,426	43,739	774	613	531
" " 4 ..	42,442	48,574	1,473	1,236	840
" " 5 ..	16,811	70,949	1,058	2,338	495
Congressional District 8..	38,869	113,700	1,925	3,218	957
" " 9..	79,184	88,908	3,045	2,074	2,103
" " 10..	26,142	24,172	956	660	727
Senatorial District 9	53,093	138,329	2,507	3,659	1,288
" " 10	91,102	88,451	3,419	2,293	2,499
Assembly District 12	28,498	66,646	1,288	2,559	486
" " 13	23,055	65,201	1,128	1,044	721
" " 14	41,313	55,752	1,832	1,188	1,338
" " 15	21,547	11,051	591	403	412
" " 18	29,782	28,130	1,087	758	830
8d of Equalization Dist 3	144,195	226,780	5,926	5,952	3,787
CITIES					
Alameda	10,732	9,907	357	239	214
Albany	2,055	4,191	98	119	36
Berkeley	9,186	38,857	589	1,621	232
Dublin	2,390	1,679	91	58	66
Emeryville	445	920	14	18	7
Fremont	20,353	17,574	692	513	542
Hayward	11,602	15,135	554	353	376
Livermore	10,686	5,489	273	202	214
Newark	3,765	3,955	162	97	114
Oakland	26,951	87,616	1,401	1,610	833
Piedmont	3,892	1,670	72	65	23
Pleasanton	8,544	4,026	229	147	134
San Leandro	11,416	12,469	409	302	302
Union City	3,398	5,390	161	103	142
Unincorporated Area	18,780	17,902	816	503	549
Unapportioned Absentee ...	0	0	8	2	3
ALPINE County					
County Totals	235	148	7	10	4
	58.2%	36.6%	1.7%	2.5%	1.0%
Supervisorial District 1 ..	58	41	4	3	0
" " 2 ..	22	33	1	2	1
" " 3 ..	52	22	1	3	1
" " 4 ..	21	21	0	0	0
" " 5 ..	46	22	1	1	2
Congressional District 14..	235	148	7	10	4
Senatorial District 5	235	148	7	10	4
Assembly District 7	235	148	7	10	4
8d of Equalization Dist 1	235	148	7	10	4
Unincorporated Area	199	139	7	9	4
Unapportioned Absentee ...	36	9	0	1	0
AMADOR County					
County Totals	5,861	3,793	152	181	163
	57.7%	37.4%	1.5%	1.8%	1.6%
Supervisorial District 1 ..	1,076	698	22	33	31
" " 2 ..	810	472	26	34	25
" " 3 ..	1,130	832	28	38	36

CANDIDATES FOR U.S. SENATE	Pete WILSON, Rep	Edmund G BROWN JR Dem	Joseph FUHRIG Lib	David WALD P&F	Theresa DIETRICH A-I
AMADOR County (Continued)					
Supervisorial District 4 ..	1,383	816	33	38	37
" " 5 ..	946	692	31	26	24
Congressional District 14..	5,861	3,793	152	181	163
Senatorial District 5	5,861	3,793	152	181	163
Assembly District 7	5,861	3,793	152	181	163
Bd of Equalization Dist 1	5,861	3,793	152	181	163
CITIES					
Amador	29	31	0	5	3
Ione	383	267	23	13	15
Jackson	681	460	14	19	21
Plymouth	143	143	3	5	1
Sutter Creek	489	360	11	20	17
Unincorporated Area	3,620	2,249	89	107	96
Unapportioned Absentee ...	516	283	12	12	10
BUTTE County					
County Totals	38,803	20,026	962	1,132	895
	62.8%	32.4%	1.6%	1.8%	1 4%
Supervisorial District 1 ..	7,574	3,833	226	193	215
" " 2 ..	6,069	4,995	190	324	159
" " 3 ..	8,730	4,239	176	225	153
" " 4 ..	5,601	2,145	138	143	132
" " 5 ..	10,829	4,814	232	247	236
Congressional District 2..	38,803	20,026	962	1,132	895
Senatorial District 1	38,803	20,026	962	1,132	895
Assembly District 1	6,159	2,202	150	158	125
" " 3	32,644	17,824	812	974	770
Bd of Equalization Dist 3	38,803	20,026	962	1,132	895
CITIES					
Biggs	278	149	15	9	9
Chico	5,637	4,599	165	280	132
Gridley	726	403	18	24	22
Oroville	1,903	1,171	53	43	56
Paradise	7,597	3,168	150	172	154
Unincorporated Area	22,662	10,536	561	604	522
CALAVERAS County					
County Totals	5,623	3,218	210	327	141
	59.1%	33.8%	2.2%	3 4%	1.5%
Supervisorial District 1 ..	922	555	31	60	21
" " 2 ..	829	608	42	53	28
" " 3 ..	1,152	552	33	46	17
" " 4 ..	1,189	615	42	68	31
" " 5 ..	862	568	34	64	38
Congressional District 18..	5,623	3,218	210	327	141
Senatorial District 5	5,623	3,218	210	327	141
Assembly District 7	5,623	3,218	210	327	141
Bd of Equalization Dist 1	5,623	3,218	210	327	141

CANDIDATES FOR U.S. SENATE	Pete WILSON Rep	Edmund G BROWN JR Dem	Joseph FUHRIG Lib	David WALD P&F	Theresa DIETRICH A-I
CALAVERAS County (Continued)					
CITIES					
Angels	513	315	19	36	15
Unincorporated Area	4,441	2,583	163	255	120
Unapportioned Absentee	669	320	28	36	6
COLUSA County					
County Totals	2,953	1,435	103	48	79
	63.9%	31.1%	2.2%	1.0%	1.7%
Supervisorial District 1	632	269	15	10	10
" " 2	507	333	20	6	21
" " 3	517	196	23	7	19
" " 4	559	230	14	12	17
" " 5	513	305	25	8	10
Congressional District 2	2,953	1,435	103	48	79
Senatorial District 4	2,953	1,435	103	48	79
Assembly District 3	2,953	1,435	103	48	79
Bd of Equalization Dist 3	2,953	1,435	103	48	79
CITIES					
Colusa	834	514	32	9	24
Williams	302	143	17	5	14
Unincorporated Area	1,592	676	48	29	39
Unapportioned Absentee	225	102	6	5	2
CONTRA COSTA County					
County Totals	131,875	110,813	3,590	3,091	2,671
	52.3%	44.0%	1.4%	1.2%	1.1%
Supervisorial District 1	13,902	31,159	580	588	433
" " 2	33,352	22,754	827	706	643
" " 3	41,832	17,396	722	510	404
" " 4	24,604	19,779	826	758	585
" " 5	18,185	19,725	635	529	606
Congressional District 7	92,659	89,987	2,847	2,479	2,321
" " 8	39,216	20,826	743	612	350
Senatorial District 7	108,668	100,331	3,184	2,791	2,491
" " 9	23,207	10,482	406	300	180
Assembly District 10	10,176	9,919	351	304	369
" " 11	40,361	56,671	1,550	1,366	1,340
" " 12	18,132	18,480	612	667	400
" " 15	63,206	25,743	1,077	754	562
Bd of Equalization Dist 3	131,875	110,813	3,590	3,091	2,671
CITIES					
Antioch	6,252	6,878	223	206	246
Brentwood	663	601	10	13	21
Clayton	1,312	515	26	16	20
Concord	18,478	14,921	612	549	445
Danville	8,747	2,852	130	90	71
El Cerrito	4,564	6,136	133	170	56
Hercules	784	900	21	15	7
Lafayette	8,043	3,362	132	95	67
Martinez	4,626	4,316	155	166	160
Moraga	5,303	1,783	68	54	32
Pinole	2,742	2,435	87	57	71
Pittsburg	3,294	6,139	151	127	127
Pleasant Hill	5,682	4,467	190	180	114
Richmond	5,817	18,481	266	256	238
San Pablo	1,453	2,987	83	79	69
Walnut Creek	18,278	7,990	319	209	171

ANDIDATES FOR U.S. SENATE	Pete WILSON Rep	Edmund G BROWN JR Dem	Joseph FUHRIG Lib	David WALD P&F	Theresa OIETRICH A-I
ONTRA COSTA County (Continued)					
Unincorporated Area	35,837	26,050	984	809	756
EL NORTE County					
County Totals	3,917	1,986	94	174	81
	62.7%	31.8%	1.5%	2.8%	1.3%
Supervisorial District 1 ..	657	331	13	29	14
" " 2 ..	659	379	17	29	16
" " 3 ..	696	358	16	35	7
" " 4 ..	779	344	28	35	18
" " 5 ..	693	371	13	39	18
Congressional District 1..	3,917	1,986	94	174	81
Senatorial District 2	3,917	1,986	94	174	81
Assembly District 2	3,917	1,986	94	174	81
Bd of Equalization Dist 3	3,917	1,986	94	174	81
CITIES					
Crescent City	487	313	9	21	11
Unincorporated Area	2,997	1,470	78	146	62
Unapportioned Absentee ...	433	203	7	7	8
L DORADO County					
County Totals	20,454	12,052	643	796	493
	59.4%	35.0%	1.9%	2.3%	1 4%
Supervisorial District 1 ..	4,884	2,261	128	160	94
" " 2 ..	2,587	1,635	78	92	64
" " 3 ..	4,070	2,642	151	193	101
" " 4 ..	5,002	3,219	181	183	132
" " 5 ..	2,079	1,415	74	113	51
Congressional District 14..	20,454	12,052	643	796	493
Senatorial District 1	20,454	12,052	643	796	493
Assembly District 7	20,454	12,052	643	796	493
Bd of Equalization Dist 1	20,454	12,052	643	796	493
CITIES					
Placerville	1,373	959	52	81	29
South Lake Tahoe	2,275	1,583	56	94	54
Unincorporated Area	14,974	8,630	504	566	359
Unapportioned Absentee ...	1,832	880	31	55	51
RESNO County					
County Totals	81,633	64,412	2,042	1,518	1,918
	53.9%	42.5%	1 3%	1 0%	1 3%
Supervisorial District 1 ..	8,877	11,665	248	190	316
" " 2 ..	23,293	13,368	454	342	326
" " 3 ..	10,415	14,343	408	290	325
" " 4 ..	11,593	7,597	225	197	276
" " 5 ..	19,775	13,113	539	377	490
Congressional District 15..	22,698	13,602	416	347	532
" " 17..	26,281	13,255	531	376	398
" " 18..	32,654	37,555	1,095	795	988
Senatorial District 14	17,273	19,466	510	417	556
" " 15	64,360	44,946	1,532	1,101	1,362
Assembly District 30	11,802	13,350	310	273	404

SUPPLEMENT TO THE STATEMENT OF VOTE - RESULTS OF THE NOVEMBER SECOND GENERAL ELECTION
POLITICAL DISTRICTS WITHIN COUNTIES

CANDIDATES FOR U.S. SENATE	Pete WILSON Rep	Edmund G BROWN JR Dem	Joseph FUHRIG Lib	David WALD P&F	Theresa DIETRICH A-I
FRESNO County (Continued)					
Assembly District 31	44,603	39,548	1,306	864	1,181
" " 32	25,228	11,514	426	381	333
Bd of Equalization Dist 2	81,633	64,412	2,042	1,518	1,918
CITIES					
Clovis	5,353	3,686	195	85	149
Coalinga	1,072	555	24	21	36
Firebaugh	188	316	3	4	6
Fowler	332	296	5	5	9
Fresno	30,962	32,319	899	680	768
Huron	52	199	5	2	2
Kerman	410	356	4	3	7
Kingsburg	1,108	499	20	24	8
Mendota	116	369	3	6	4
Orange Cove	191	485	11	3	7
Parlier	83	445	6	2	11
Reedley	1,761	960	34	29	31
San Joaquin	73	75	0	1	5
Sanger	1,281	1,822	30	24	35
Selma	1,248	1,170	33	22	34
Unincorporated Area	29,723	16,534	602	485	621
Unapportioned Absentee ...	7,680	4,326	168	122	185
GLENN County					
County Totals	5,692	1,828	177	182	161
	70.8%	22.7%	2.2%	2.3%	2.0%
Supervisorial District 1 ..	1,156	348	45	45	42
" " 2 ..	1,170	353	38	34	33
" " 3 ..	927	334	27	30	32
" " 4 ..	1,100	423	36	39	20
" " 5 ..	881	227	19	19	22
Congressional District 1..	5,692	1,828	177	182	161
Senatorial District 4	5,692	1,828	177	182	161
Assembly District 1	5,692	1,828	177	182	161
Bd of Equalization Dist 3	5,692	1,828	177	182	161
CITIES					
Orland	1,075	340	39	35	33
Willows	1,172	473	39	43	23
Unincorporated Area	2,987	872	87	89	93
Unapportioned Absentee ...	458	143	12	15	12
HUMBOLDT County					
County Totals	25,019	19,369	820	1,212	826
	53.0%	41.0%	1.7%	2.6%	1.7%
Supervisorial District 1 ..	5,371	2,899	110	193	152
" " 2 ..	4,759	2,967	157	173	146
" " 3 ..	4,141	5,118	200	322	157
" " 4 ..	4,440	3,396	137	211	144
" " 5 ..	3,987	3,616	149	227	164
Congressional District 1..	25,019	19,369	820	1,212	826
Senatorial District 2	25,019	19,369	820	1,212	826
Assembly District 2	25,019	19,369	820	1,212	826
Bd of Equalization Dist 3	25,019	19,369	820	1,212	826

CANDIDATES FOR U.S. SENATE	Pete WILSON Rep	Edmund G BROWN JR Dem	Joseph FUHRIG Lib	David WALD P&F	Theresa DIETRICH A-I
HUMBOLDT County (Continued)					
CITIES					
Arcata	2,412	3,649	137	223	109
Blue Lake	227	265	11	13	11
Eureka	5,197	3,802	154	228	150
Ferndale	432	176	5	7	9
Fortuna	1,895	763	37	57	56
Rio Dell	519	256	28	24	14
Trinidad	104	90	4	4	3
Unincorporated Area	11,912	8,995	377	570	411
Unapportioned Absentee	2,321	1,373	67	86	63
IMPERIAL County					
County Totals	11,472	7,602	227	308	325
	57.5%	38.1%	1.1%	1.5%	1.6%
Supervisorial District 1	719	1,607	31	37	38
" " 2	2,840	1,191	35	49	62
" " 3	2,821	1,279	66	70	91
" " 4	2,727	1,511	38	75	61
" " 5	1,598	1,750	43	57	66
Congressional District 45	11,472	7,602	227	308	325
Senatorial District 39	11,472	7,602	227	308	325
Assembly District 80	11,472	7,602	227	308	325
Bd of Equalization Dist 2	11,472	7,602	227	308	325
CITIES					
Brawley	1,847	1,518	27	58	29
Calexico	396	1,199	13	25	26
Calipatria	194	183	3	8	11
El Centro	3,291	2,031	47	65	75
Holtville	593	291	13	14	26
Imperial	537	258	8	10	13
Westmorland	141	135	7	3	7
Unincorporated Area	3,706	1,723	95	105	131
Unapportioned Absentee	767	264	14	20	7
INYO County					
County Totals	5,244	2,243	101	107	89
	67 4%	28.8%	1.3%	1 4%	1 1%
Supervisorial District 1	1,287	419	18	16	17
" " 2	1,154	467	9	15	16
" " 3	1,098	399	18	15	8
" " 4	1,071	497	29	27	27
" " 5	634	461	27	34	21
Congressional District 35	5,244	2,243	101	107	89
Senatorial District 25	5,244	2,243	101	107	89
Assembly District 34	5,244	2,243	101	107	89
Bd of Equalization Dist 1	5,244	2,243	101	107	89
CITIES					
Bishop	1,106	436	9	14	16
Unincorporated Area	4,138	1,807	92	93	73

SUPPLEMENT TO THE STATEMENT OF VOTE - RESULTS OF THE NOVEMBER SECOND GENERAL ELECTION
POLITICAL DISTRICTS WITHIN COUNTIES

CANDIDATES FOR U.S. SENATE	Pete WILSON Rep	Edmund G BROWN JR Dem	Joseph FUHRIG Lib	David WALD P&F	Theresa DIETRICH A-I
KERN County					
County Totals	75,613	44,701	1,864	1,841	1,755
	60.1%	35.5%	1.5%	1.5%	1.4%
Supervisorial District 1	15,338	8,944	393	357	351
" " 2	11,118	7,377	297	340	364
" " 3	20,658	8,848	422	429	364
" " 4	18,672	6,868	347	373	360
" " 5	9,827	12,664	405	342	316
Congressional District 17	10,411	11,827	375	338	383
" " 20	65,202	32,874	1,489	1,503	1,372
Senatorial District 16	75,613	44,701	1,864	1,841	1,755
Assembly District 33	32,158	25,974	900	889	841
" " 34	43,455	18,727	964	952	914
Bd of Equalization Dist 2	75,613	44,701	1,864	1,841	1,755
CITIES					
Arvin	470	542	8	14	14
Bakersfield	22,567	13,018	480	484	383
California City	487	395	10	21	19
Delano	1,566	2,058	60	35	40
Maricopa	157	75	5	4	3
McFarland	363	433	14	11	12
Ridgecrest	4,139	1,995	99	71	71
Shafter	1,182	526	25	30	14
Taft	1,270	503	17	22	23
Tehachapi	798	509	33	28	25
Wasco	1,059	754	19	16	16
Unincorporated Area	36,176	21,409	969	971	1,022
Unapportioned Absentee	5,379	2,484	125	134	113
KINGS County					
County Totals	10,149	6,997	270	289	348
	56.2%	38.8%	1.5%	1.6%	1.9%
Supervisorial District 1	1,423	806	29	47	50
" " 2	1,276	1,261	43	55	45
" " 3	2,918	1,281	54	54	69
" " 4	1,746	1,690	51	46	75
" " 5	2,080	1,574	78	67	89
Congressional District 17	10,149	6,997	270	289	348
Senatorial District 16	10,149	6,997	270	289	348
Assembly District 30	10,149	6,997	270	289	348
Bd of Equalization Dist 2	10,149	6,997	270	289	348
CITIES					
Avenal	367	325	20	18	17
Corcoran	730	588	15	27	19
Hanford	3,139	2,494	88	79	102
Lemoore	1,345	687	35	38	50
Unincorporated Area	3,862	2,518	97	107	140
Unapportioned Absentee	706	385	15	20	20
LAKE County					
County Totals	8,988	6,789	293	266	238
	54.2%	41.0%	1.8%	1.6%	1.4%
Supervisorial District 1	1,513	1,463	56	52	47
" " 2	1,333	1,519	56	42	51
" " 3	1,496	1,248	62	54	48
" " 4	1,836	960	45	41	24
" " 5	1,991	1,162	52	62	47

CANDIDATES FOR U.S. SENATE	Pete WILSON Rep	Edmund G BROWN JR Dem	Joseph FUHRIG Lib	David WALD P&F	Theresa DIETRICH A-I
LAKE County (Continued)					
Congressional District 2..	8,988	6,789	293	266	238
Senatorial District 4	8,988	6,789	293	266	238
Assembly District 8	8,988	6,789	293	266	238
Bd of Equalization Dist 3	8,988	6,789	293	266	238
CITIES					
Clearlake	1,524	1,924	69	53	59
Lakeport	948	516	19	27	10
Unincorporated Area	5,697	3,912	183	171	148
Unapportioned Absentee ...	819	437	22	15	21
LASSEN County					
County Totals	4,518	2,754	172	140	212
	58.0%	35.3%	2.2%	1.8%	2.7%
Supervisorial District 1 ..	814	616	39	28	30
" " 2 ..	675	543	34	13	39
" " 3 ..	903	534	40	34	54
" " 4 ..	940	482	22	19	29
" " 5 ..	891	410	34	37	44
Congressional District 14..	4,518	2,754	172	140	212
Senatorial District 1	4,518	2,754	172	140	212
Assembly District 1	4,518	2,754	172	140	212
Bd of Equalization Dist 3	4,518	2,754	172	140	212
CITIES					
Susanville	1,213	939	49	33	61
Unincorporated Area	3,010	1,646	120	98	135
Unapportioned Absentee ...	295	169	3	9	16
LOS ANGELES County					
County Totals	1,037,174	1,130,954	23,320	19,694	16,858
	46.6%	50.8%	1.0%	.9%	.8%
Supervisorial District 1 ..	224,758	167,974	4,331	3,989	3,848
" " 2 ..	79,504	291,405	2,979	2,332	2,456
" " 3 ..	131,143	215,607	3,633	3,002	2,250
" " 4 ..	235,488	215,622	5,270	4,395	3,474
" " 5 ..	295,094	197,250	5,578	4,698	3,726
Congressional District 20..	21,359	9,556	374	436	389
" " 21..	59,291	30,061	995	723	594
" " 22..	141,807	60,779	2,300	1,994	1,346
" " 23..	96,092	110,252	2,117	1,775	1,183
" " 24 .	51,510	85,950	1,634	1,269	851
" " 25..	27,058	60,541	851	825	722
" " 26..	79,248	85,786	1,809	1,468	1,229
" " 27 .	83,216	101,216	2,447	1,892	1,317
" " 28 .	31,252	105,044	1,115	769	827
" " 29..	29,879	96,178	771	719	981
" " 30..	50,216	61,144	1,179	1,121	1,081
" " 31	38,554	83,621	1,221	886	1,098
" " 32..	72,727	71,306	1,675	1,612	1,373
" " 33	111,336	61,906	1,976	1,799	1,537
" " 34	56,310	63,648	1,414	1,295	1,433
" " 35	544	363	15	20	20
" " 42	86,775	43,603	1,427	1,091	877
Senatorial District 16	5,007	15,125	210	204	177
" " 18	15,244	12,961	274	219	141
" " 19 .	84,122	45,885	1,475	1,174	858
" " 20 ..	75,972	82,176	1,873	1,530	1,306

SUPPLEMENT TO THE STATEMENT OF VOTE - RESULTS OF THE NOVEMBER SECOND GENERAL ELECTION
POLITICAL DISTRICTS WITHIN COUNTIES

CANDIDATES FOR U.S. SENATE	Pete WILSON Rep	Edmund G BROWN JR Dem	Joseph FUHRIG Lib	David WALD P&F	Theresa DIETRICH A-I
*LOS ANGELES County (Continued)					
Senatorial District 21	142,346	64,392	2,391	2,113	1,584
" " 22	91,285	135,197	2,272	1,815	1,052
" " 23	53,811	91,547	1,657	1,323	941
" " 24	24,982	51,441	748	685	674
" " 25	42,583	24,539	772	744	573
" " 26	52,464	72,892	1,336	1,203	1,260
" " 27	13,705	98,388	742	634	851
" " 28	42,800	134,429	1,344	1,088	1,031
" " 29	128,192	79,466	2,505	1,998	1,602
" " 30	46,258	76,390	1,397	1,208	1,216
" " 31	71,114	40,239	1,212	1,100	966
" " 33	65,347	50,846	1,290	1,147	1,209
" " 34	10,755	11,945	293	231	313
Assembly District 37	36,798	15,683	684	715	622
" " 38	72,117	39,723	1,293	943	676
" " 39	39,006	38,162	949	773	706
" " 40	43,903	49,517	1,053	876	720
" " 41	71,837	35,700	1,291	997	822
" " 42	73,787	39,368	1,175	1,136	691
" " 43	58,131	68,352	1,142	993	548
" " 44	51,536	72,748	1,419	1,057	707
" " 45	35,665	62,080	970	846	557
" " 46	18,094	29,605	702	492	374
" " 47	6,225	44,486	344	366	408
" " 48	10,073	52,164	394	333	498
" " 49	25,961	77,865	1,072	689	600
" " 50	20,496	65,463	460	504	520
" " 51	79,727	39,274	1,567	1,137	892
" " 52	60,639	32,755	1,041	981	800
" " 53	33,999	40,760	907	685	754
" " 54	34,540	46,248	925	684	779
" " 55	17,887	35,889	540	524	443
" " 56	6,321	22,910	235	243	270
" " 57	26,800	37,565	743	815	658
" " 58	36,661	26,066	661	573	419
" " 59	32,388	44,568	850	649	721
" " 60	25,950	31,366	622	606	708
" " 62	64,415	35,646	1,120	1,120	842
" " 63	43,738	35,100	859	730	805
" " 65	10,480	11,891	302	227	318
Bd of Equalization Dist 1	395,209	292,528	7,703	6,719	5,676
" " " " 4	570,778	795,330	14,088	11,697	10,078
CITIES					
Alhambra	9,307	8,965	210	164	160
Arcadia	15,170	4,558	159	151	89
Artesia	1,531	1,322	25	32	26
Avalon	433	274	6	9	5
Azusa	3,315	3,405	85	76	72
Baldwin Park	2,949	4,281	93	105	114
Bell	1,514	1,687	29	45	43
Bell Gardens	1,155	1,727	38	34	40
Bellflower	7,761	5,854	188	136	150
Beverly Hills	5,171	8,084	89	77	38
Bradbury	295	63	3	2	0
Burbank	17,935	10,676	340	264	235
Carson	5,988	14,714	192	137	173
Cerritos	8,207	6,228	130	102	84
Claremont	6,752	5,208	143	154	74
Commerce	337	1,804	9	11	20
Compton	677	17,000	165	72	119
Covina	8,147	4,340	136	116	113
Cudahy	543	902	20	26	21
Culver City	6,126	7,450	171	106	72
Downey	17,633	9,561	262	202	258
Duarte	2,463	1,815	60	66	48
El Monte	5,425	6,698	146	132	139
El Segundo	3,731	1,635	67	65	50
Gardena	4,177	6,790	99	65	81
Glendale	30,250	12,851	506	410	324
Glendora	9,902	3,642	149	137	97
Hawaiian Gardens	579	938	18	28	25
Hawthorne	6,691	6,310	159	131	114
Hermosa Beach	3,359	3,037	111	101	52
Hidden Hills	543	209	6	3	3

ANDIDATES FOR U.S. SENATE	Pete WILSON Rep	Edmund G BROWN JR Dem	Joseph FUHRIG Lib	David WALD P&F	Theresa DIETRICH A-I
LOS ANGELES County (Continued)					
Huntington Park	1,727	2,357	36	59	48
Industry	26	25	1	0	0
Inglewood	4,418	19,628	110	128	137
Irwindale	41	144	3	1	6
La Canada Flintridge	7,796	1,914	94	62	47
La Habra Heights	1,701	422	30	19	16
La Mirada	8,469	4,628	171	143	107
La Puente	1,826	3,562	42	51	59
La Verne	5,894	2,999	84	110	56
Lakewood	14,944	10,721	275	292	255
Lancaster	10,682	4,819	180	210	172
Lawndale	2,153	1,935	85	61	72
Lomita	3,082	2,036	93	59	71
Long Beach	55,071	51,168	1,144	1,109	856
Los Angeles	307,627	494,577	8,055	6,582	5,278
Lynwood	1,838	5,751	56	60	77
Manhattan Beach	8,220	5,257	220	117	95
Maywood	673	1,081	22	19	20
Monrovia	5,326	3,466	94	99	64
Montebello	4,412	8,278	129	83	98
Monterey Park	5,713	8,425	144	123	83
Norwalk	8,485	9,965	242	206	229
Palmdale	2,912	1,430	52	62	53
Palos Verdes Estates	5,390	1,410	70	32	14
Paramount	2,417	2,964	73	61	80
Pasadena	18,808	18,142	402	382	238
Pico Rivera	3,422	8,601	134	86	137
Pomona	9,694	11,503	281	218	301
Rancho Palos Verdes	11,366	3,960	162	93	82
Redondo Beach	10,671	7,474	296	257	189
Rolling Hills	837	139	8	2	4
Rolling Hills Estates	2,960	750	34	23	17
Rosemead	3,303	4,608	68	88	81
San Dimas	5,471	2,780	94	88	69
San Fernando	1,416	1,865	32	36	39
San Gabriel	5,094	4,012	72	94	62
San Marino	5,495	853	51	34	14
Santa Fe Springs	1,322	2,251	39	42	43
Santa Monica	15,117	21,369	425	342	199
Sierra Madre	3,102	1,551	55	57	24
Signal Hill	892	822	35	15	22
South El Monte	753	1,727	36	26	25
South Gate	5,418	5,629	99	91	104
South Pasadena	5,401	3,261	111	82	62
Temple City	7,133	3,441	123	112	77
Torrance	29,478	15,103	558	446	388
Vernon	0	0	0	0	0
Walnut	2,277	1,197	31	29	22
West Covina	14,470	10,441	283	242	243
Westlake Village	1,852	732	19	14	7
Whittier	16,026	8,007	251	236	187
Unincorporated Area	125,300	136,650	2,773	2,374	2,286
Unapportioned Absentee	71,187	43,096	1,529	1,278	1,104
MADERA County					
County Totals	10,362	6,847	210	284	376
	57.3%	37 9%	1 2%	1 6%	2 1%
Supervisorial District 1	1,719	848	33	42	44
" " 2	1,698	1,014	40	40	98
" " 3	1,948	1,287	26	47	76
" " 4	897	1,353	23	43	69
" " 5	3,128	1,581	66	101	71
Congressional District 15	10,362	6,847	210	284	376
Senatorial District 14	10,362	6,847	210	284	376
Assembly District 30	5,374	4,137	106	152	279
" " 32	4,016	1,946	82	121	79
Bd of Equalization Dist 1	10,362	6,847	210	284	376

SUPPLEMENT TO THE STATEMENT OF VOTE - RESULTS OF THE NOVEMBER SECOND GENERAL ELECTION
POLITICAL DISTRICTS WITHIN COUNTIES

CANDIDATES FOR U.S. SENATE	Pete WILSON Rep	Edmund G BROWN JR Dem	Joseph FUHRIG Lib	David WALO P&F	Theresa DIETRICH A-I
MADERA County (Continued)					
CITIES					
Chowchilla	697	483	19	19	46
Madera	2,410	2,288	43	80	111
Unincorporated Area	6,283	3,312	126	174	201
Unapportioned Absentee	972	764	22	11	18
MARIN County					
County Totals	49,107	44,933	2,152	1,295	664
	50.0%	45.8%	2.2%	1.3%	.7%
Supervisorial District 1	10,250	7,503	396	199	116
" " 2	8,980	9,832	466	280	144
" " 3	8,680	9,765	364	273	121
" " 4	6,808	8,503	364	247	103
" " 5	8,932	6,136	348	168	119
Congressional District 6	49,107	44,933	2,152	1,295	664
Senatorial District 3	49,107	44,933	2,152	1,295	664
Assembly District 9	49,107	44,933	2,152	1,295	664
Bd of Equalization Dist 3	49,107	44,933	2,152	1,295	664
CITIES					
Belvedere	819	334	11	12	3
Corte Madera	1,719	1,723	89	41	13
Fairfax	913	2,021	77	52	19
Larksour	2,722	2,153	101	76	33
Mill Valley	2,176	3,177	106	80	38
Novato	8,674	5,918	324	156	116
Ross	743	371	27	9	8
San Anselmo	2,017	3,064	136	84	56
San Rafael	9,186	7,924	418	216	128
Sausalito	1,311	1,671	64	39	16
Tiburon	1,652	1,011	37	30	16
Unincorporated Area	11,718	12,372	548	372	157
Unapportioned Absentee	5,457	3,194	214	128	61
MARIPOSA County					
County Totals	3,265	2,054	83	114	106
	58.1%	36.5%	1.5%	2.0%	1.9%
Supervisorial District 1	374	384	21	12	7
" " 2	409	347	13	11	11
" " 3	629	357	18	32	28
" " 4	757	381	14	18	21
" " 5	681	382	8	23	23
Congressional District 15	3,265	2,054	83	114	106
Senatorial District 14	3,265	2,054	83	114	106
Assembly District 32	3,265	2,054	83	114	106
Bd of Equalization Dist 1	3,265	2,054	83	114	106
Unincorporated Area	2,850	1,851	74	96	90
Unapportioned Absentee	415	203	9	18	16

NDIDATES FOR U.S. SENATE	Pete WILSON Rep	Edmund G BROWN JR Dem	Joseph FUHRIG Lib	David WALD P&F	Theresa DIETRICH A-I
ENDOCINO County					
ounty Totals	13,593	11,100	535	686	442
	51.6%	42.1%	2.0%	2.6%	1.7%
upervisorial District 1 ..	2,631	1,874	91	88	76
" " 2 ..	2,957	2,061	103	115	90
" " 3 ..	2,472	1,801	93	121	76
" " 4 ..	2,413	2,162	86	138	100
" " 5 ..	2,124	2,517	124	183	73
ongressional District 1..	13,593	11,100	535	686	442
enatorial District 2	13,593	11,100	535	686	442
ssembly District 2	13,593	11,100	535	686	442
d of Equalization Dist 3	13,593	11,100	535	686	442
CITIES					
ort Bragg	905	669	25	41	33
oint Arena	88	68	7	4	2
kiah	2,314	1,776	84	91	72
illits	692	510	20	34	21
nincorporated Area	8,598	7,392	361	475	287
Unapportioned Absentee ...	996	685	38	41	27
ERCED County					
County Totals	17,348	12,814	349	580	733
	54 5%	40.3%	1.1%	1.8%	2.3%
Supervisorial District 1 ..	4,628	2,658	78	111	162
" " 2 ..	2,452	2,430	58	91	122
" " 3 ..	2,892	1,964	62	121	97
" " 4 ..	2,743	2,341	62	113	158
" " 5 ..	3,250	2,687	60	115	168
Congressional District 15..	17,348	12,814	349	580	733
Senatorial District 14	17,348	12,814	349	580	733
Assembly District 25	6,189	5,063	114	234	365
" " 27	3,895	2,382	94	156	77
" " 30	7,264	5,369	141	190	291
Bd of Equalization Dist 1	17,348	12,814	349	580	733
CITIES					
Atwater	1,891	1,335	45	77	36
Dos Palos	438	303	9	17	24
Gustine	390	579	8	21	33
Livingston	180	310	5	8	13
Los Banos	1,507	1,288	23	51	92
Merced	4,464	3,756	90	128	194
Unincorporated Area	7,095	4,509	140	249	315
Unapportioned Absentee ...	1,383	734	29	29	26
ODOC County					
County Totals	2,431	968	57	92	105
	66 5%	26 5%	1 6%	2 5%	2 9%
Supervisorial District 1 ..	423	98	5	15	15
" " 2 .	480	237	10	25	40
" " 3	548	220	14	14	14
" " 4	455	289	18	27	24
" " 5	313	51	5	5	11
Congressional District 14	2,431	968	57	92	105
Senatorial District 1	2,431	968	57	92	105
Assembly District 1	2,431	968	57	92	105

CANDIDATES FOR U.S. SENATE	Pete WILSON Rep	Edmund G BROWN JR Dem	Joseph FUHRIG Lib	David WALO P&F	Theresa DIETRICH A-I
MODOC County (Continued)					
Bd of Equalization Dist 3	2,431	968	57	92	105
CITIES					
Alturas	667	336	20	25	31
Unincorporated Area	1,552	559	32	61	73
Unapportioned Absentee ...	212	73	5	6	1
MONO County					
County Totals	2,108	1,024	39	86	45
	63.8%	31.0%	1.2%	2.6%	1.4%
Supervisorial District 1 ..	271	223	9	19	8
" " 2 ..	416	157	9	15	9
" " 3 ..	334	198	11	22	5
" " 4 ..	419	127	2	12	11
" " 5 ..	418	234	3	9	3
Congressional District 18..	2,108	1,024	39	86	45
Senatorial District 25	2,108	1,024	39	86	45
Assembly District 7	2,108	1,024	39	86	45
Bd of Equalization Dist 1	2,108	1,024	39	86	45
Unincorporated Area	1,858	939	34	77	36
Unapportioned Absentee ...	250	85	5	9	9
MONTEREY County					
County Totals	41,950	32,595	1,241	1,158	1,184
	53.7%	41.7%	1.6%	1.5%	1.5%
Supervisorial District 1 ..	8,669	6,670	333	276	391
" " 2 ..	7,593	5,698	208	202	254
" " 3 ..	5,542	3,780	158	158	173
" " 4 ..	8,084	9,637	255	260	220
" " 5 ..	12,062	6,810	287	262	146
Congressional District 16..	41,950	32,595	1,241	1,158	1,184
Senatorial District 14	1,817	579	34	46	53
" " 17	40,133	32,016	1,207	1,112	1,131
Assembly District 25	16,418	12,214	519	460	624
" " 28	16,879	16,395	516	490	416
" " 29	8,653	3,986	206	208	144
Bd of Equalization Dist 1	41,950	32,595	1,241	1,158	1,184
CITIES					
Carmel-by-the-Sea	1,201	963	31	38	24
Del Rey Oaks	376	273	12	10	9
Gonzales	235	288	4	5	4
Greenfield	345	302	12	7	8
King	711	297	12	15	16
Marina	1,252	1,405	57	49	55
Monterey	3,561	3,454	117	108	85
Pacific Grove	2,868	3,059	85	104	86
Salinas	10,455	8,213	309	284	417
Sand City	16	29	0	3	1
Seaside	1,568	3,542	62	64	62
Soledad	256	497	19	14	15
Unincorporated Area	15,562	8,286	426	378	339
Unapportioned Absentee ...	3,544	1,987	95	79	63

SUPPLEMENT TO THE STATEMENT OF VOTE - RESULTS OF THE NOVEMBER SECOND GENERAL ELECTION
POLITICAL DISTRICTS WITHIN COUNTIES

NDIDATES FOR U.S. SENATE	Pete WILSON Rep	Edmund G BROWN JR Dem	Joseph FUHRIG Lib	David WALO P&F	Theresa DIETRICH A-I
PA County					
ounty Totals	23,477 58.6%	14,549 36.3%	743 1.9%	753 1.9%	540 1.3%
upervisorial District 1 ..	4,105	2,796	153	156	97
" " 2 ..	4,824	2,898	130	151	83
" " 3 ..	4,440	2,056	97	113	95
" " 4 ..	4,473	2,854	161	139	105
" " 5 ..	3,400	2,789	139	131	105
ongressional District 2..	23,477	14,549	743	753	540
enatorial District 4	23,477	14,549	743	753	540
ssembly District 8	23,477	14,549	743	753	540
d of Equalization Dist 3	23,477	14,549	743	753	540
CITIES					
alistoga	934	624	22	22	23
apa	10,931	7,463	373	376	238
t. Helena	1,252	590	25	27	28
ountville	562	544	19	22	17
nincorporated Area	7,563	4,172	241	243	179
Unapportioned Absentee ...	2,235	1,156	63	63	55
EVADA County					
County Totals	15,527 59.9%	9,216 35.6%	486 1.9%	302 1.2%	371 1.4%
Supervisorial District 1 ..	2,926	1,857	98	48	61
" " 2 ..	3,892	1,749	102	57	56
" " 3 ..	2,749	1,705	79	48	75
" " 4 ..	3,644	1,679	101	62	111
" " 5 ..	2,316	2,226	106	87	68
Congressional District 14..	15,527	9,216	486	302	371
Senatorial District 1	15,527	9,216	486	302	371
Assembly District 3	15,527	9,216	486	302	371
Bd of Equalization Dist 3	15,527	9,216	486	302	371
CITIES					
Grass Valley	1,664	1,149	45	35	63
Nevada City	544	597	27	14	16
Unincorporated Area	13,319	7,470	414	253	292
RANGE County					
County Totals	445,803 65.7%	211,347 31.1%	7,899 1.2%	7,154 1.1%	6,536 1.0%
Supervisorial District 1 ..	65,521	37,381	1,407	1,380	1,337
" " 2 ..	89,725	47,648	1,661	1,460	1,443
" " 3 ..	103,009	39,583	1,573	1,403	1,301
" " 4 ..	76,496	39,945	1,481	1,457	1,388
" " 5 ..	111,052	46,790	1,777	1,454	1,067
Congressional District 38..	82,802	55,033	1,916	1,848	2,128
" " 39 .	124,282	54,287	2,115	2,072	1,808
" " 40..	144,258	60,110	2,383	1,988	1,504
" " 42..	52,948	26,316	897	766	644
" " 43..	41,513	15,601	588	480	452
Senatorial District 31	65,551	24,641	865	732	760
" " 32	87,004	58,045	2,085	2,069	2,205
" " 33	34,503	19,735	697	611	688
" " 35	152,807	62,608	2,695	2,400	1,901
" " 37	105,938	46,318	1,557	1,342	982
Assembly District 58	37,605	18,584	572	497	410

CANDIDATES FOR U.S. SENATE	Pete WILSON Rep	Edmund G BROWN JR Dem	Joseph FUHRIG Lib	David WALD P&F	Theresa DIETRICH A-I
ORANGE County (Continued)					
Assembly District 64	69,709	32,887	1,278	1,197	1,028
" " 67	74,704	28,420	1,119	1,150	969
" " 69	68,859	33,262	1,533	1,224	912
" " 70	91,402	33,737	1,132	882	761
" " 71	57,627	34,009	1,257	1,070	1,305
" " 72	36,608	26,878	866	989	1,060
" " 74	9,289	3,570	142	145	91
Bd of Equalization Dist 2	445,803	211,347	7,899	7,154	6,536
CITIES					
Anaheim	40,720	21,263	814	764	757
Brea	7,789	3,163	128	140	120
Buena Park	11,287	7,187	252	229	255
Costa Mesa	16,352	8,923	438	363	286
Cypress	9,243	5,023	162	167	160
Fountain Valley	13,092	5,211	253	234	167
Fullerton	24,051	11,229	441	432	363
Garden Grove	23,499	13,223	493	533	624
Huntington Beach	37,569	18,833	716	639	503
Irvine	17,385	7,768	320	226	145
La Habra	9,543	4,793	177	148	138
La Palma	3,495	1,688	48	49	54
Laguna Beach	3,875	3,491	81	70	50
Los Alamitos	2,249	1,406	37	35	35
Newport Beach	21,152	6,599	244	191	123
Orange	21,371	8,885	341	378	281
Placentia	8,352	3,708	125	121	93
San Clemente	7,224	2,725	117	114	67
San Juan Capistrano	4,973	2,020	70	50	59
Santa Ana	22,288	17,214	571	542	520
Seal Beach	8,115	4,821	108	82	69
Stanton	3,627	2,702	111	73	101
Tustin	7,387	3,057	120	131	105
Villa Park	2,562	458	18	17	13
Westminster	14,534	8,152	302	256	339
Yorba Linda	8,399	2,565	102	102	103
Unincorporated Area	70,260	27,064	910	737	731
Unapportioned Absentee ...	25,410	8,176	400	331	275
PLACER County					
County Totals	28,059	19,449	1,121	986	768
	55.7%	38.6%	2.2%	2.0%	1.5%
Supervisorial District 1 ..	5,336	4,628	192	167	156
" " 2 ..	4,733	2,895	181	172	135
" " 3 ..	5,930	4,194	238	215	193
" " 4 ..	6,040	3,310	207	157	128
" " 5 ..	3,859	3,071	237	216	111
Congressional District 14..	28,059	19,449	1,121	986	768
Senatorial District 1	28,059	19,449	1,121	986	768
Assembly District 5	17,159	11,730	598	462	415
" " 7	10,900	7,719	523	524	353
Bd of Equalization Dist 1	28,059	19,449	1,121	986	768
CITIES					
Auburn	2,080	1,591	73	55	54
Colfax	188	213	17	15	6
Lincoln	536	596	32	35	37
Rocklin	1,595	1,002	61	38	29
Roseville	5,224	4,514	177	152	140
Unincorporated Area	18,436	11,533	761	691	502
Unapportioned Absentee ...	2,161	1,351	66	59	45

CANDIDATES FOR U.S. SENATE	Pete WILSON Rep	Edmund G BROWN JR Dem	Joseph FUHRIG Lib	David WALD P&F	Theresa DIETRICH A-I
PLUMAS County					
County Totals	3,920	3,013	115	213	239
	52.3%	40.2%	1.5%	2.8%	3.2%
Supervisorial District 1 ..	597	538	14	38	65
" " 2 ..	539	577	18	33	42
" " 3 ..	921	570	31	35	52
" " 4 ..	575	532	10	47	29
" " 5 ..	877	579	23	43	37
Congressional District 14..	3,920	3,013	115	213	239
Senatorial District 1	3,920	3,013	115	213	239
Assembly District 1	3,920	3,013	115	213	239
Bd of Equalization Dist 3	3,920	3,013	115	213	239
CITIES					
Portola	239	297	6	16	33
Unincorporated Area	3,681	2,716	109	197	206
Unapportioned Absentee ...	411	217	19	17	14
RIVERSIDE County					
County Totals	127,934	88,106	2,258	2,297	2,513
	57.3%	39.5%	1.0%	1.0%	1.1%
Supervisorial District 1 ..	21,844	15,125	427	462	503
" " 2 ..	23,255	17,187	491	446	496
" " 3 ..	33,563	20,099	495	498	587
" " 4 ..	24,107	15,185	373	373	432
" " 5 ..	25,165	20,510	472	518	495
Congressional District 36..	18,461	18,825	472	485	539
" " 37..	109,473	69,281	1,786	1,812	1,974
Senatorial District 36	103,084	75,675	1,944	1,971	2,132
" " 37	24,850	12,431	314	326	381
Assembly District 68	43,551	39,704	980	1,028	1,131
" " 73	66,975	40,185	1,016	1,047	1,058
" " 76	17,408	8,217	262	222	324
Bd of Equalization Dist 2	127,934	88,106	2,258	2,297	2,513
CITIES					
Banning	2,285	2,147	36	42	60
Beaumont	1,172	973	29	26	32
Blythe	929	568	12	24	29
Cathedral City	1,867	1,470	36	43	50
Coachella	239	835	11	10	15
Corona	6,591	4,110	109	109	112
Desert Hot Springs	1,096	1,033	24	34	22
Hemet	7,613	4,271	89	94	116
Indian Wells	746	119	6	3	1
Indio	2,150	1,850	46	41	37
La Quinta	824	504	24	18	27
Lake Elsinore	967	1,148	29	22	19
Norco	3,465	1,777	60	59	69
Palm Desert	3,566	1,270	46	23	51
Palm Springs	6,415	5,172	89	73	70
Perris	969	1,076	24	23	26
Rancho Mirage	2,163	961	27	15	16
Riverside	30,366	23,947	622	613	590
San Jacinto	1,072	926	21	15	28
Unincorporated Area	53,439	33,949	918	1,010	1,143

SUPPLEMENT TO THE STATEMENT OF VOTE - RESULTS OF THE NOVEMBER SECOND GENERAL ELECTION
POLITICAL DISTRICTS WITHIN COUNTIES

CANDIDATES FOR U.S. SENATE	Pete WILSON Rep	Edmund G BROWN JR Dem	Joseph FUHRIG Lib	David WALD P&F	Theresa DIETRICH A-I
SACRAMENTO County					
County Totals	161,453	152,523	4,577	3,817	3,899
	49.5%	46.7%	1.4%	1.2%	1.2%
Supervisorial District 1 ..	21,144	33,685	889	814	872
" " 2 ..	25,767	37,190	724	720	642
" " 3 ..	41,985	31,375	1,107	799	790
" " 4 ..	39,715	25,312	1,019	721	810
" " 5 ..	32,826	24,956	838	763	785
Congressional District 3..	113,030	107,494	3,056	2,580	2,430
" " 4..	48,423	45,029	1,521	1,237	1,469
Senatorial District 5	37,759	28,694	950	877	870
" " 6	123,678	123,824	3,627	2,940	3,029
Assembly District 5	49,577	37,039	1,403	1,047	1,210
" " 6	62,218	60,362	1,792	1,513	1,427
" " 7	15,676	16,252	412	439	433
" " 10	33,982	38,870	970	818	829
8d of Equalization Dist 3	161,453	152,523	4,577	3,817	3,899
CITIES					
Folsom	2,892	1,689	59	72	54
Gait	804	578	23	21	29
Isleton	98	179	1	4	8
Sacramento	46,124	66,285	1,451	1,351	1,231
Unincorporated Area	111,519	83,787	3,043	2,369	2,577
SAN BENITO County					
County Totals	4,017	2,975	126	87	146
	54.6%	40.5%	1.7%	1.2%	2.0%
Supervisorial District 1 ..	598	440	23	14	27
" " 2 ..	650	577	31	24	23
" " 3 ..	690	567	14	8	23
" " 4 ..	966	453	21	9	30
" " 5 ..	526	701	25	19	27
Congressional District 16..	4,017	2,975	126	87	146
Senatorial District 17	4,017	2,975	126	87	146
Assembly District 25	4,017	2,975	126	87	146
8d of Equalization Dist 1	4,017	2,975	126	87	146
CITIES					
Hollister	1,354	1,471	44	27	54
San Juan 8autista	197	235	8	6	5
Unincorporated Area	1,879	1,032	62	41	71
Unapportioned Absentee ...	587	237	12	13	16
SAN BERNARDINO County					
County Totals	150,054	106,951	3,141	3,178	3,579
	56.2%	40.1%	1.2%	1.2%	1.3%
Supervisorial District 1 ..	38,084	21,502	871	808	994
" " 2 ..	31,530	20,396	591	649	691
" " 3 ..	32,653	23,406	619	711	692
" " 4 ..	25,924	16,899	535	439	640
" " 5 ..	21,863	24,748	525	571	562
Congressional District 35..	101,720	54,223	1,927	1,899	2,117
" " 36..	48,334	52,728	1,214	1,279	1,462
Senatorial District 16	4,360	3,745	113	92	160
" " 25	81,987	40,857	1,472	1,529	1,563
" " 34	63,707	62,349	1,556	1,557	1,856
Assembly District 34	17,315	10,768	446	362	509

CANDIDATES FOR U.S. SENATE	Pete WILSON Rep	Edmund G BROWN JR Dem	Joseph FUHRIG Lib	David WALD P&F	Theresa DIETRICH A-I
SAN BERNARDINO County (Continued)					
Assembly District 61	66,981	33,842	1,147	1,248	1,228
" " 65	28,371	19,798	590	528	736
" " 66	37,387	42,543	958	1,040	1,106
Bd of Equalization Dist 2	150,054	106,951	3,141	3,178	3,579
CITIES					
Adelanto	286	207	7	12	19
Barstow	2,273	2,322	56	52	71
Big Bear Lake	1,375	527	21	38	19
Chino	5,636	3,211	98	74	98
Colton	1,926	3,865	64	85	82
Fontana	4,278	5,448	115	146	159
Grand Terrace	1,748	1,065	36	36	26
Loma Linda	2,020	583	34	25	20
Montclair	3,262	2,400	93	55	113
Needles	554	474	23	11	23
Ontario	12,435	9,239	260	229	342
Rancho Cucamonga	10,663	5,188	184	160	180
Redlands	9,910	5,328	132	153	132
Rialto	5,149	5,611	118	126	147
San Bernardino	15,191	18,753	393	394	351
Upland	11,429	5,245	167	195	171
Victorville	2,598	1,725	65	43	46
Unincorporated Area	59,321	35,760	1,275	1,344	1,580
SAN DIEGO County					
County Totals	348,758	242,135	11,409	7,532	8,907
	56.4%	39.1%	1.8%	1.2%	1.4%
Supervisorial District 1 ..	47,145	37,183	1,496	1,093	1,379
" " 2 ..	80,994	47,192	2,999	2,071	2,509
" " 3 ..	90,564	55,655	2,559	1,680	1,686
" " 4 ..	48,530	65,787	2,609	1,498	1,921
" " 5 ..	81,525	36,318	1,746	1,190	1,412
Congressional District 41..	120,933	78,686	3,926	2,641	2,743
" " 43..	89,477	36,892	1,764	1,188	1,427
" " 44..	48,356	68,668	2,602	1,579	2,154
" " 45..	89,992	57,889	3,117	2,124	2,583
Senatorial District 37	32,554	13,831	976	647	900
" " 38	143,711	79,327	3,706	2,419	2,650
" " 39	111,564	74,096	3,809	2,586	2,876
" " 40	60,929	74,881	2,918	1,880	2,481
Assembly District 74	57,176	24,391	1,129	763	912
" " 75	66,047	40,376	1,765	1,256	1,250
" " 76	57,950	25,233	1,660	1,036	1,405
" " 77	66,650	40,273	2,171	1,599	1,643
" " 78	51,759	50,457	2,395	1,408	1,703
" " 79	23,897	38,684	1,474	804	1,127
" " 80	25,279	22,721	815	666	867
Bd of Equalization Dist 2	348,758	242,135	11,409	7,532	8,907
CITIES					
Carlsbad	9,165	4,137	174	123	122
Chula Vista	14,757	10,646	437	326	417
Coronado	4,867	1,731	75	65	61
Del Mar	1,192	1,267	31	30	11
El Cajon	13,558	8,799	486	360	367
Escondido	14,273	6,672	358	253	319
Imperial Beach	2,381	1,954	105	87	116
La Mesa	12,072	8,483	432	356	305
Lemon Grove	3,702	3,016	174	111	154
National City	3,029	4,494	97	106	141
Oceanside	14,872	7,937	325	205	288
Poway	7,893	3,025	246	134	215
San Diego	146,634	130,311	5,583	3,400	3,948
San Marcos	4,122	1,973	93	66	89
Santee	7,862	4,620	324	254	295
Vista	7,705	3,740	183	112	139
Unincorporated Area	80,674	39,330	2,286	1,544	1,920

SUPPLEMENT TO THE STATEMENT OF VOTE - RESULTS OF THE NOVEMBER SECOND GENERAL ELECTION
POLITICAL DISTRICTS WITHIN COUNTIES

CANDIDATES FOR U.S. SENATE	Pete WILSON Rep	Edmund G BROWN JR Dem.	Joseph FUHRIG Lib	David WALO P&F	Theresa DIETRICH A-I
SAN FRANCISCO City & County					
County Totals	67,007	152,196	2,686	2,953	1,346
	29.6%	67.3%	1.2%	1.3%	.6
SAN FRANCISCO City & County (Continued)					
Supervisorial District	53,988	139,697	2,371	2,651	1,135
Congressional District 5..	59,745	115,218	2,131	2,269	1,051
" " 6..	7,262	36,978	555	684	295
Senatorial District 3	36,649	83,356	1,527	1,672	680
" " 8	30,358	68,840	1,159	1,281	666
Assembly District 16	19,534	60,719	1,028	1,224	556
" " 17	33,119	75,473	1,315	1,424	603
" " 19	14,354	16,004	343	305	187
Bd of Equalization Dist 1	67,007	152,196	2,686	2,953	1,346
Unapportioned Absentee ...	13,019	12,499	315	302	211
SAN JOAQUIN County					
County Totals	59,606	44,199	1,507	1,476	1,656
	55.0%	40.8%	1.4%	1.4%	1.5
Supervisorial District 1 ..	4,271	10,204	210	236	262
" " 2 ..	13,070	9,327	328	246	295
" " 3 ..	10,197	9,213	300	295	307
" " 4 ..	16,272	5,869	287	316	325
" " 5 ..	12,423	7,827	312	313	384
Congressional District 14..	30,837	15,390	638	557	635
" " 18..	28,769	28,809	869	919	1,021
Senatorial District 5	59,606	44,199	1,507	1,476	1,656
Assembly District 10	13,113	4,680	229	242	269
" " 26	46,493	39,519	1,278	1,234	1,387
Bd of Equalization Dist 3	59,606	44,199	1,507	1,476	1,656
CITIES					
Escalon	640	355	13	12	16
Lodi	8,555	3,113	148	148	191
Manteca	3,983	3,114	129	117	156
Ripon	1,027	287	22	13	15
Stockton	19,629	20,734	577	540	582
Tracy	2,884	2,564	77	72	104
Unincorporated Area	19,515	12,273	471	504	509
Unapportioned Absentee ...	3,373	1,759	70	70	83
SAN LUIS OBISPO County					
County Totals	37,681	22,095	1,036	1,185	659
	60.1%	35.3%	1.7%	1.9%	1.1%
Supervisorial District 1 ..	8,756	3,380	241	281	166
" " 2 ..	7,817	5,282	211	230	120
" " 3 ..	6,807	5,357	224	218	116
" " 4 ..	7,403	3,630	171	234	148
" " 5 ..	6,898	4,446	189	222	109
Congressional District 16..	6,082	4,196	179	179	93
" " 20..	31,599	17,899	857	1,006	566
Senatorial District 14	37,681	22,095	1,036	1,185	659
Assembly District 29	37,681	22,095	1,036	1,185	659
Bd of Equalization Dist 1	37,681	22,095	1,036	1,185	659

ANDIDATES FOR U.S. SENATE	Pete WILSON Rep	Edmund G BROWN JR Dem	Joseph FUHRIG Lib	David WALD P&F	Theresa DIETRICH A-I
AN LUIS OBISPO County (Continued)					
CITIES					
Arroyo Grande	3,294	1,608	67	81	54
Atascadero	4,381	1,948	119	127	73
El Paso de Robles	2,570	1,040	70	80	59
Grover City	1,458	1,175	45	50	34
Morro Bay	2,420	1,645	68	67	45
Pismo Beach	1,354	1,007	37	30	22
San Luis Dbispo	7,486	6,014	247	274	124
Unincorporated Area	14,718	7,658	383	476	248
AN MATEO County					
County Totals	103,493	98,862	3,251	2,625	2,328
	49.2%	47.0%	1.5%	1.2%	1.1%
Supervisorial District 1 ..	15,312	18,489	613	441	483
" " 2 ..	23,985	17,803	565	472	433
" " 3 ..	26,503	18,001	662	540	408
" " 4 ..	16,853	21,039	645	547	446
" " 5 ..	11,181	17,573	515	438	364
Congressional District 6..	6,240	10,286	265	189	174
" " 11..	78,274	79,273	2,623	2,175	1,996
" " 12..	18,979	9,303	363	261	158
Senatorial District 8	40,933	44,616	1,433	1,169	1,064
" " 11	62,560	54,246	1,818	1,456	1,264
Assembly District 19	25,425	35,524	1,150	869	842
" " 20	70,733	49,056	1,705	1,389	1,186
" " 21	7,335	14,282	396	367	300
Bd of Equalization Dist 1	103,493	98,862	3,251	2,625	2,328
CITIES					
Atherton	2,677	795	33	20	16
Belmont	5,076	3,912	141	106	94
Brisbane	380	663	40	13	15
Burlingame	5,724	4,140	135	142	85
Colma	58	72	4	6	5
Daly City	6,323	11,069	279	204	184
Foster City	4,499	3,063	84	71	64
Half Moon Bay	1,289	1,000	45	39	42
Hillsborough	3,442	847	23	25	10
Menlo Park	5,415	5,260	171	111	61
Millbrae	4,204	3,085	82	81	90
Pacifica	4,323	6,276	232	198	158
Portola Valley	1,400	671	28	16	7
Redwood City	8,472	8,802	319	273	267
San Bruno	4,800	5,532	211	142	171
San Carlos	6,144	4,130	147	131	105
San Mateo	13,887	12,375	385	295	326
South San Francisco	5,129	7,776	239	183	180
Woodside	1,620	710	36	30	15
Unincorporated Area	8,972	12,727	366	352	239
Unapportioned Absentee ...	9,659	5,957	251	187	194
SANTA BARBARA County					
County Totals	62,854	47,572	1,428	1,364	1,058
	55 0%	41 6%	1 2%	1 2%	9%
Supervisorial District 1 ..	11,107	11,526	228	289	158
" " 2 .	14,202	12,671	306	297	263
" " 3	13,347	11,590	449	408	235
" " 4	10,680	5,875	226	204	217
" " 5 .	13,518	5,910	219	166	185
Congressional District 19..	62,854	47,572	1,428	1,364	1 058
Senatorial District 14	15,424	6,612	260	193	213
" " 18	47,430	40,960	1,168	1,171	845

SUPPLEMENT TO THE STATEMENT OF VOTE - RESULTS OF THE NOVEMBER SECOND GENERAL ELECTION
POLITICAL DISTRICTS WITHIN COUNTIES

CANDIDATES FOR U.S. SENATE	Pete **WILSON** Rep	Edmund G **BROWN JR** Dem	Joseph **FUHRIG** Lib	David **WALD** P&F	Theresa **DIETRICH** A-I
SANTA BARBARA County (Continued)					
Assembly District 29	18,412	8,048	336	243	273
" " 35	35,996	35,049	946	960	643
" " 37	8,446	4,475	146	161	142
8d of Equalization Dist 1	62,854	47,572	1,428	1,364	1,058
CITIES					
Carpinteria	1,815	1,506	35	36	35
Guadalupe	191	312	7	3	11
Lompoc	4,680	3,100	88	108	98
Santa Barbara	13,718	16,512	334	377	265
Santa Maria	7,363	4,013	135	102	111
Unincorporated Area	35,087	22,129	829	738	538
SANTA CLARA County					
County Totals	201,969	187,805	7,781	5,289	4,232
	49.6%	46.1%	1.9%	1.3%	1.0%
Supervisorial District 1 ..	44,172	31,232	1,391	874	826
" " 2 ..	24,310	33,732	1,122	733	660
" " 3 ..	27,345	32,224	1,286	845	853
" " 4 ..	37,382	38,127	1,658	1,191	931
" " 5 ..	57,001	45,168	1,946	1,388	762
Congressional District 10..	26,929	43,103	1,380	1,001	928
" " 11..	11,749	16,863	567	424	170
" " 12..	76,653	51,590	2,468	1,665	1,310
" " 13..	86,638	76,249	3,366	2,199	1,824
Senatorial District 11	71,285	49,186	2,140	1,513	837
" " 12	48,004	43,639	1,848	1,160	1,094
" " 13	69,471	84,604	3,316	2,320	1,957
" " 17	13,209	10,376	477	296	344
Assembly District 18	10,045	10,208	431	291	268
" " 21	35,407	39,538	1,631	1,102	787
" " 22	70,900	43,634	2,085	1,515	952
" " 23	28,028	43,035	1,469	1,128	910
" " 24	41,345	40,083	1,690	927	958
" " 25	16,244	11,307	475	326	357
8d of Equalization Dist 3	201,969	187,805	7,781	5,289	4,232
CITIES					
Campbell	4,583	4,559	215	162	124
Cupertino	8,276	5,280	310	206	114
Gilroy	2,781	2,642	79	78	88
Los Altos	8,087	4,161	191	132	71
Los Altos Hills	2,483	1,066	51	27	17
Los Gatos	6,361	4,414	180	123	85
Milpitas	3,954	4,368	180	129	138
Monte Sereno	1,033	425	15	19	7
Morgan Hill	3,010	1,933	76	46	67
Mountain View	8,619	9,191	402	277	210
Palo Alto	10,132	14,088	488	363	143
San Jose	77,477	80,315	3,123	2,016	1,778
Santa Clara	11,273	13,321	555	413	310
Saratoga	9,332	3,982	185	164	83
Sunnyvale	17,791	15,157	730	455	426
Unincorporated Area	15,018	15,581	623	421	371
Unapportioned Absentee ...	11,759	7,322	378	258	200
SANTA CRUZ County					
County Totals	35,021	37,287	1,625	2,223	813
	45.5%	48.4%	2.1%	2.9%	1.1%
Supervisorial District 1 ..	6,933	7,003	329	346	177
" " 2 ..	7,872	7,183	320	347	155
" " 3 ..	5,429	10,536	286	840	162
" " 4 ..	4,564	3,529	176	185	101

CANDIDATES FOR U.S. SENATE	Pete WILSON Rep	Edmund G BROWN JR Dem	Joseph FUHRIG Lib	David WALD P&F	Theresa DIETRICH A-I
SANTA CRUZ County (Continued)					
Supervisorial District 5 ..	6,925	6,853	392	391	168
Congressional District 16..	35,021	37,287	1,625	2,223	813
Senatorial District 17	35,021	37,287	1,625	2,223	813
Assembly District 28	35,021	37,287	1,625	2,223	813
Bd of Equalization Dist 1	35,021	37,287	1,625	2,223	813
CITIES					
Capitola	1,483	1,861	89	88	34
Santa Cruz	6,355	11,482	323	918	184
Scotts Valley	1,915	943	56	51	39
Watsonville	2,565	2,032	95	110	56
Unincorporated Area	19,405	18,786	940	942	450
Unapportioned Absentee ...	3,298	2,183	122	114	50
SHASTA County					
County Totals	28,109	16,071	788	690	803
	60.5%	34.6%	1.7%	1.5%	1.7%
Supervisorial District 1 ..	5,224	3,269	143	104	113
" " 2 ..	5,375	3,317	176	152	158
" " 3 ..	6,632	2,798	152	147	224
" " 4 ..	5,251	3,555	160	161	171
" " 5 ..	5,627	3,132	157	126	137
Congressional District 2..	21,296	12,891	625	529	592
" " 14..	6,813	3,180	163	161	211
Senatorial District 4	28,109	16,071	788	690	803
Assembly District 1	28,109	16,071	788	690	803
Bd of Equalization Dist 3	28,109	16,071	788	690	803
CITIES					
Anderson	1,174	923	42	31	30
Redding	10,536	6,059	257	234	275
Unincorporated Area	16,399	9,089	489	425	498
SIERRA County					
County Totals	952	794	37	35	36
	51.3%	42.8%	2.0%	1 9%	1.9%
Supervisorial District 1 ..	209	106	5	7	14
" " 2 ..	211	148	9	6	8
" " 3 ..	189	132	6	9	6
" " 4 ..	85	135	5	6	0
" " 5 ..	153	183	8	5	4
Congressional District 14 .	952	794	37	35	36
Senatorial District 1	952	794	37	35	36
Assembly District 3	952	794	37	35	36
Bd of Equalization Dist 3	952	794	37	35	36
CITIES					
Loyalton	226	308	13	11	4
Unincorporated Area	621	396	20	22	28
Unapportioned Absentee ...	105	90	4	2	4

SUPPLEMENT TO THE STATEMENT OF VOTE - RESULTS OF THE NOVEMBER SECOND GENERAL ELECTION
POLITICAL DISTRICTS WITHIN COUNTIES

CANDIDATES FOR U.S. SENATE	Pete WILSON Rep	Edmund G BROWN JR Dem	Joseph FUHRIG Lib	David WALD P&F	Theresa DIETRICH A-I
SISKIYOU County					
County Totals	9,312	5,640	318	413	365
	58.0%	35.1%	2.0%	2.6%	2.3%
Supervisorial District 1	1,756	967	71	81	100
" " 2	1,790	1,529	71	84	68
" " 3	1,615	1,192	67	59	46
" " 4	2,226	1,024	47	87	65
" " 5	1,925	928	62	102	86
Congressional District 14	9,312	5,640	318	413	365
Senatorial District 1	9,312	5,640	318	413	365
Assembly District 1	9,312	5,640	318	413	365
Bd of Equalization Dist 3	9,312	5,640	318	413	365
CITIES					
Dorris	147	97	9	8	15
Dunsmuir	342	454	27	18	18
Etna	190	87	12	9	8
Fort Jones	172	79	1	3	3
Montague	201	128	13	9	14
Mt. Shasta	601	487	14	27	22
Tulelake	157	68	5	5	10
Weed	348	624	15	20	15
Yreka	1,707	763	35	64	43
Unincorporated Area	5,447	2,853	187	250	217
SOLANO County					
County Totals	36,684	32,967	1,348	1,027	1,164
	50.1%	45.0%	1.8%	1.4%	1.6%
Supervisorial District 1	5,764	7,920	221	182	168
" " 2	6,826	8,059	285	212	200
" " 3	6,871	5,364	251	172	215
" " 4	7,721	5,401	259	203	257
" " 5	7,045	4,935	258	203	275
Congressional District 4	24,344	18,110	872	648	802
" " 6	9,883	13,569	402	324	313
Senatorial District 2	36,684	32,967	1,348	1,027	1,164
Assembly District 4	36,684	32,967	1,348	1,027	1,164
Bd of Equalization Dist 3	36,684	32,967	1,348	1,027	1,164
CITIES					
Benicia	3,223	2,767	120	94	67
Dixon	1,333	938	50	36	48
Fairfield	7,261	6,015	283	181	255
Rio Vista	687	418	19	13	20
Suisun City	1,303	1,211	62	53	66
Vacaville	7,043	4,861	238	181	241
Vallejo	9,865	13,541	402	322	312
Unincorporated Area	3,512	1,928	100	92	106
Unapportioned Absentee	2,457	1,288	74	55	49
SONOMA County					
County Totals	63,846	53,248	2,247	2,347	1,442
	51.9%	43.2%	1.8%	1.9%	1.2%
Supervisorial District 1	16,556	10,671	446	401	301
" " 2	10,730	9,115	423	404	262
" " 3	13,577	12,370	550	471	296
" " 4	12,174	8,974	412	442	306
" " 5	10,809	12,118	416	629	277
Congressional District 1	63,846	53,248	2,247	2,347	1,442

NDIDATES FOR U.S SENATE	Pete WILSON Rep	Edmund G BROWN JR Dem	Joseph FUHRIG Lib	David WALD P&F	Theresa DIETRICH A-I
NOMA County (Continued)					
enatorial District 2	27,318	27,383	1,097	1,337	745
" " 4	36,528	25,865	1,150	1,010	697
ssembly District 2	20,242	19,579	746	987	545
" " 8	28,862	20,940	896	825	538
" " 9	14,742	12,729	605	535	359
d of Equalization Dist 3	63,846	53,248	2,247	2,347	1,442
CITIES					
loverdale	858	523	23	24	35
otati	446	760	19	38	9
ealdsburg	1,689	1,191	50	65	42
etaluma	6,702	5,553	246	234	166
ohnert Park	4,411	3,976	208	139	113
anta Rosa	20,185	14,809	595	560	359
ebastopol	1,182	1,084	31	51	22
onoma	1,796	1,213	42	33	37
nincorporated Area	26,577	24,139	1,033	1,203	659
TANISLAUS County					
ounty Totals	40,874	30,786	1,009	1,563	861
	54.4%	41.0%	1.3%	2 1%	1 1%
Supervisorial District 1 ..	8,068	5,518	174	317	169
" " 2 ..	7,836	5,018	183	297	172
" " 3 ..	6,169	5,699	208	262	141
" " 4 ..	10,028	7,179	221	325	156
" " 5 ..	5,011	5,239	140	232	149
Congressional District 12..	17,008	10,954	369	640	375
" " 15..	23,866	19,832	640	923	486
Senatorial District 12	40,874	30,786	1,009	1,563	861
Assembly District 27	40,874	30,786	1,009	1,563	861
Bd of Equalization Dist 1	40,874	30,786	1,009	1,563	861
CITIES					
Ceres	1,505	1,418	36	55	34
Hughson	140	101	3	5	5
Modesto	12,948	10,329	349	462	236
Newman	259	340	5	23	15
Oakdale	1,379	974	30	53	37
Patterson	451	366	8	20	7
Riverbank	292	352	4	20	10
Turlock	3,864	2,397	83	130	70
Waterford	100	134	3	4	3
Unincorporated Area	16,174	12,242	405	661	370
Unapportioned Absentee ...	3,762	2,133	83	130	74
UTTER County					
County Totals	10,767	4,709	336	179	254
	66 3%	29 0%	2 1%	1 1%	1 6%
Supervisorial District 1	1,732	867	71	31	40
" " 2	1,484	978	59	42	36
" " 3	2,074	966	80	28	56
" " 4	2,322	871	54	37	45
" " 5	2,273	768	53	32	55
Congressional District 2	10,767	4,709	336	179	254
Senatorial District 1	10,767	4,709	336	179	254
Assembly District 3	10,767	4,709	336	179	254
Bd of Equalization Dist 3	10,767	4,709	336	179	254

CANDIDATES FOR U.S. SENATE	Pete WILSON Rep	Edmund G BROWN JR Dem	Joseph FUHRIG Lib	David WALD P&F	Theresa DIETRICH A-I
SUTTER County (Continued)					
CITIES					
Live Oak	377	221	25	10	12
Yuba City	2,900	1,675	120	54	70
Unincorporated Area	6,608	2,554	172	106	150
Unapportioned Absentee ...	882	259	19	9	22
TEHAMA County					
County Totals	10,105	5,172	307	331	400
	61.9%	31.7%	1.9%	2.0%	2.5%
Supervisorial District 1 ..	1,973	949	55	71	68
" " 2 ..	1,742	951	52	54	84
" " 3 ..	1,850	881	58	43	59
" " 4 ..	1,994	925	55	88	88
" " 5 ..	1,841	1,153	62	58	79
Congressional District 2..	10,105	5,172	307	331	400
Senatorial District 4	10,105	5,172	307	331	400
Assembly District 1	10,105	5,172	307	331	400
Bd of Equalization Dist 3	10,105	5,172	307	331	400
CITIES					
Corning	905	563	29	38	34
Red Bluff	1,960	1,250	48	59	105
Tehama	91	69	2	6	0
Unincorporated Area	6,444	2,977	203	211	239
Unapportioned Absentee ...	705	313	25	17	22
TRINITY County					
County Totals	3,168	1,945	141	149	152
	57.0%	35.0%	2.5%	2.7%	2.7%
Supervisorial District 1 ..	578	289	22	23	30
" " 2 ..	769	447	21	24	20
" " 3 ..	581	367	22	36	31
" " 4 ..	441	335	27	24	32
" " 5 ..	463	354	33	32	28
Congressional District 1..	3,168	1,945	141	149	152
Senatorial District 4	3,168	1,945	141	149	152
Assembly District 1	3,168	1,945	141	149	152
Bd of Equalization Dist 3	3,168	1,945	141	149	152
Unincorporated Area	2,832	1,792	125	139	141
Unapportioned Absentee ...	336	153	16	10	11
TULARE County					
County Totals	41,896	23,908	729	836	877
	61.4%	35.0%	1.1%	1.2%	1.3%
Supervisorial District 1 ..	7,823	4,175	116	141	149
" " 2 ..	5,868	4,857	113	97	148
" " 3 ..	10,003	5,164	180	173	166
" " 4 ..	7,118	3,826	99	156	145
" " 5 ..	7,296	4,344	143	171	213
Congressional District 17..	41,896	23,908	729	836	877
Senatorial District 15	41,896	23,908	729	836	877
Assembly District 32	32,427	17,073	540	686	653

CANDIDATES FOR U.S. SENATE	Pete WILSON Rep	Edmund G BROWN JR Dem	Joseph FUHRIG Lib	David WALD P&F	Theresa DIETRICH A-I
TULARE County (Continued)					
Assembly District 33	9,469	6,835	189	150	224
Bd of Equalization Dist 2	41,896	23,908	729	836	877
CITIES					
Dinuba	1,370	985	20	30	26
Exeter	999	587	13	19	21
Farmersville	343	530	10	11	12
Lindsay	808	553	17	14	16
Porterville	3,364	1,964	59	79	88
Tulare	2,917	2,846	56	59	73
Visalia	10,922	5,743	190	194	177
Woodlake	365	315	6	8	14
Unincorporated Area	17,020	8,843	280	324	394
Unapportioned Absentee ...	3,788	1,542	78	98	56
TUOLUMNE County					
County Totals	8,709	5,698	217	325	280
	57.2%	37.4%	1.4%	2.1%	1.8%
Supervisorial District 1 ..	1,358	949	35	41	39
" " 2 ..	1,735	1,233	35	80	44
" " 3 ..	1,621	1,062	40	53	53
" " 4 ..	1,639	1,037	44	68	57
" " 5 ..	1,335	907	41	56	63
Congressional District 18..	8,709	5,698	217	325	280
Senatorial District 5	8,709	5,698	217	325	280
Assembly District 7	8,709	5,698	217	325	280
Bd of Equalization Dist 1	8,709	5,698	217	325	280
CITIES					
Sonora	736	580	18	28	31
Unincorporated Area	6,952	4,608	177	270	225
Unapportioned Absentee ...	1,021	510	22	27	24
VENTURA County					
County Totals	104,972	66,325	2,407	2,371	2,052
	58.9%	37.2%	1.4%	1.3%	1.2%
Supervisorial District 1 ..	20,268	16,226	588	518	465
" " 2 ..	24,777	11,514	499	458	355
" " 3 ..	23,564	14,667	484	516	444
" " 4 ..	22,609	10,497	448	514	401
" " 5 ..	13,754	13,421	388	365	387
Congressional District 19..	36,082	31,748	987	962	912
" " 21..	68,890	34,577	1,420	1,409	1,140
Senatorial District 18	47,176	39,742	1,289	1,242	1,186
" " 19	57,796	26,583	1,118	1,129	866
Assembly District 35	14,503	15,052	377	393	426
" " 36	68,464	39,456	1,591	1,394	1,172
" " 37	22,005	11,817	439	584	454
Bd of Equalization Dist 1	104,972	66,325	2,407	2,371	2,052
CITIES					
Camarillo	10,644	5,649	197	182	154
Fillmore	1,396	1,031	42	30	43
Ojai	1,593	1,327	38	60	29
Oxnard	12,039	13,080	343	326	365
Port Hueneme	2,315	1,832	75	64	65
San Buenaventura	18,299	13,097	506	439	371
Santa Paula	2,993	2,846	68	60	59

SUPPLEMENT TO THE STATEMENT OF VOTE - RESULTS OF THE NOVEMBER SECOND GENERAL ELECTION
POLITICAL DISTRICTS WITHIN COUNTIES

CANDIDATES FOR U.S. SENATE	Pete **WILSON** Rep	Edmund G **BROWN JR** Dem	Joseph **FUHRIG** Lib	David **WALO** P&F	Theresa **DIETRICH** A-I
VENTURA County (Continued)					
Simi Valley	15,799	7,329	292	377	294
Thousand Daks	23,001	9,823	467	386	284
Unincorporated Area	16,893	10,311	379	447	388
YOLO County					
County Totals	20,069	22,034	784	886	534
	45.3%	49.7%	1.8%	2.0%	1.2%
Supervisorial District 1 ..	3,304	4,288	167	161	127
" " 2 ..	3,731	6,354	189	212	97
" " 3 ..	3,540	3,144	98	126	105
" " 4 ..	5,357	5,346	186	247	107
" " 5 ..	4,137	2,902	144	140	98
Congressional District 4..	20,069	22,034	784	886	534
Senatorial District 4	20,069	22,034	784	886	534
Assembly District 4	11,087	15,603	526	598	310
" " 8	8,982	6,431	258	288	224
8d of Equalization Dist 3	20,069	22,034	784	886	534
CITIES					
Davis	6,660	10,480	318	385	159
Winters	433	423	25	17	16
Woodland	6,096	4,041	158	183	138
Unincorporated Area	6,880	7,090	283	301	221
YUBA County					
County Totals	6,887	5,156	224	239	300
	53.8%	40.3%	1.7%	1.9%	2.3%
Supervisorial District 1 ..	895	898	35	38	44
" " 2 ..	1,820	1,258	40	50	53
" " 3 ..	1,003	1,105	54	56	65
" " 4 ..	1,210	649	34	36	42
" " 5 ..	1,542	1,027	49	48	75
Congressional District 2..	6,887	5,156	224	239	300
Senatorial District 1	6,887	5,156	224	239	300
Assembly District 3	6,887	5,156	224	239	300
8d of Equalization Dist 3	6,887	5,156	224	239	300
CITIES					
Marysville	1,820	1,258	40	50	53
Wheatland	234	216	13	8	15
Unincorporated Area	4,416	3,463	159	170	211
Unapportioned Absentee ...	417	219	12	11	21

SUPPLEMENT TO THE STATEMENT OF VOTE - RESULTS OF THE NOVEMBER SECOND GENERAL ELECTION
COUNTIES WITHIN POLITICAL DISTRICTS

CANDIDATES FOR U.S. SENATE	Pete WILSON Rep	Edmund G BROWN JR Dem	Joseph FUHRIG Lib	David WALD P&F	Theresa DIETRICH A-I
CONGRESSIONAL DISTRICT 1					
Del Norte	3,917	1,986	94	174	81
Glenn	5,692	1,828	177	182	161
Humboldt	25,019	19,369	820	1,212	826
Mendocino	13,593	11,100	535	686	442
Sonoma	63,846	53,248	2,247	2,347	1,442
Trinity	3,168	1,945	141	149	152
District Totals.....	115,235	89,476	4,014	4,750	3,104
	53.2%	41.3%	1.9%	2.2%	1.4%
CONGRESSIONAL DISTRICT 2					
Butte	38,803	20,026	962	1,132	895
Colusa	2,953	1,435	103	48	79
Lake	8,988	6,789	293	266	238
Napa	23,477	14,549	743	753	540
Shasta	21,296	12,891	625	529	592
Sutter	10,767	4,709	336	179	254
Tehama	10,105	5,172	307	331	400
Yuba	6,887	5,156	224	239	300
District Totals.....	123,276	70,727	3,593	3,477	3,298
	60.3%	34.6%	1.8%	1.7%	1.6%
CONGRESSIONAL DISTRICT 3					
&Sacramento	113,030	107,494	3,056	2,580	2,430
	49.4%	47.0%	1.3%	1.1%	1.1%
CONGRESSIONAL DISTRICT 4					
&Sacramento	48,423	45,029	1,521	1,237	1,469
?Solano	24,344	18,110	872	648	802
Yolo	20,069	22,034	784	886	534
District Totals.....	92,836	85,173	3,177	2,771	2,805
	49.7%	45.6%	1.7%	1.5%	1.5%
CONGRESSIONAL DISTRICT 5					
San Francisco	59,745	115,218	2,131	2,269	1,051
	33.1%	63.9%	1.2%	1.3%	.6%
CONGRESSIONAL DISTRICT 6					
Marin	49,107	44,933	2,152	1,295	664
San Francisco	7,262	36,978	555	684	295
San Mateo	6,240	10,286	265	189	174
?Solano	9,883	13,569	402	324	313
District Totals.....	72,492	105,766	3,374	2,492	1,446
	39.1%	57.0%	1.8%	1.3%	.8%
CONGRESSIONAL DISTRICT 7					
Contra Costa	92,659	89,987	2,847	2,479	2,321
	48.7%	47.3%	1.5%	1.3%	1.2%
CONGRESSIONAL DISTRICT 8					
Alameda	38,869	113,700	1,925	3,218	957
Contra Costa	39,216	20,826	743	612	350
District Totals.....	78,085	134,526	2,668	3,830	1,307
	35.4%	61.0%	1.2%	1.7%	.6%
CONGRESSIONAL DISTRICT 9					
Alameda	79,184	88,908	3,045	2,074	2,103
	45.2%	50.7%	1.7%	1.2%	1.2%
CONGRESSIONAL DISTRICT 10					
Alameda	26,142	24,172	956	660	727
Santa Clara	26,929	43,103	1,380	1,001	928
District Totals.....	53,071	67,275	2,336	1,661	1,655
	42.1%	53.4%	1.9%	1.3%	1.3%
CONGRESSIONAL DISTRICT 11					
San Mateo	78,274	79,273	2,623	2,175	1,996
Santa Clara	11,749	16,863	567	424	170
District Totals.....	90,023	96,136	3,190	2,599	2,166
	46.4%	49.5%	1.6%	1.3%	1.1%

SUPPLEMENT TO THE STATEMENT OF VOTE - RESULTS OF THE NOVEMBER SECOND GENERAL ELECTION
COUNTIES WITHIN POLITICAL DISTRICTS

CANDIDATES FOR U.S. SENATE	Pete WILSON Rep	Edmund G BROWN JR Dem	Joseph FUHRIG Lib	David WALD P&F	Theresa DIETRICH A-I
CONGRESSIONAL DISTRICT 12					
San Mateo	18,979	9,303	363	261	158
Santa Clara	76,653	51,590	2,468	1,665	1,310
Stanislaus	17,008	10,954	369	640	375
District Totals.....	112,640	71,847	3,200	2,566	1,843
	58.6%	37.4%	1.7%	1.3%	1.0%
CONGRESSIONAL DISTRICT 13					
Santa Clara	86,638	76,249	3,366	2,199	1,824
	50.9%	44.8%	2.0%	1.3%	1.1%
CONGRESSIONAL DISTRICT 14					
Alpine	235	148	7	10	4
Amador	5,861	3,793	152	181	163
El Dorado	20,454	12,052	643	796	493
Lassen	4,518	2,754	172	140	212
Modoc	2,431	968	57	92	105
Nevada	15,527	9,216	486	302	371
Placer	28,059	19,449	1,121	986	768
Plumas	3,920	3,013	115	213	239
San Joaquin	30,837	15,390	638	557	635
Shasta	6,813	3,180	163	161	211
Sierra	952	794	37	35	36
Siskiyou	9,312	5,640	318	413	365
District Totals.....	128,919	76,397	3,909	3,886	3,602
	59.5%	35.3%	1.8%	1.8%	1.7%
CONGRESSIONAL DISTRICT 15					
Fresno	22,698	13,602	416	347	532
Madera	10,362	6,847	210	284	376
Mariposa	3,265	2,054	83	114	106
Merced	17,348	12,814	349	580	733
Stanislaus	23,866	19,832	640	923	486
District Totals.....	77,539	55,149	1,698	2,248	2,233
	55.8%	39.7%	1.2%	1.6%	1.6%
CONGRESSIONAL DISTRICT 16					
Monterey	41,950	32,595	1,241	1,158	1,184
San Benito	4,017	2,975	126	87	146
San Luis Obispo	6,082	4,196	179	179	93
Santa Cruz	35,021	37,287	1,625	2,223	813
District Totals.....	87,070	77,053	3,171	3,647	2,236
	50.3%	44.5%	1.8%	2.1%	1.3%
CONGRESSIONAL DISTRICT 17					
Fresno	26,281	13,255	531	376	398
Kern	10,411	11,827	375	338	383
Kings	10,149	6,997	270	289	348
Tulare	41,896	23,908	729	836	877
District Totals.....	88,737	55,987	1,905	1,839	2,006
	59.0%	37.2%	1.3%	1.2%	1.3%
CONGRESSIONAL DISTRICT 18					
Calaveras	5,623	3,218	210	327	141
Fresno	32,654	37,555	1,095	795	988
Mono	2,108	1,024	39	86	45
San Joaquin	28,769	28,809	869	919	1,021
Tuolumne	8,709	5,698	217	325	280
District Totals.....	77,863	76,304	2,430	2,452	2,475
	48.2%	47.2%	1.5%	1.5%	1.5%
CONGRESSIONAL DISTRICT 19					
Santa Barbara	62,854	47,572	1,428	1,364	1,058
Ventura	36,082	31,748	987	962	912
District Totals.....	98,936	79,320	2,415	2,326	1,970
	53.5%	42.9%	1.3%	1.3%	1.1%
CONGRESSIONAL DISTRICT 20					
Kern	65,202	32,874	1,489	1,503	1,372
Los Angeles	21,359	9,556	374	436	389
San Luis Obispo	31,599	17,899	857	1,006	566
District Totals.....	118,160	60,329	2,720	2,945	2,327
	63.4%	32.4%	1.5%	1.6%	1.2%

SUPPLEMENT TO THE STATEMENT OF VOTE - RESULTS OF THE NOVEMBER SECOND GENERAL ELECTION
COUNTIES WITHIN POLITICAL DISTRICTS

ANDIDATES FOR U.S. SENATE	Pete **WILSON** Rep	Edmund G **BROWN JR** Oem	Joseph **FUHRIG** Lib	Oavid **WALD** P&F	Theresa **DIETRICH** A-I
ONGRESSIONAL OISTRICT 21					
•Los Angeles	59,291	30,061	995	723	594
Ventura	68,890	34,577	1,420	1,409	1,140
Oistrict Totals.....	128,181	64,638	2,415	2,132	1,734
	64.4%	32.5%	1.2%	1.1%	.9%
ONGRESSIONAL OISTRICT 22					
•Los Angeles	141,807	60,779	2,300	1,994	1,346
	68.1%	29.2%	1.1%	1.0%	.6%
ONGRESSIONAL OISTRICT 23					
•Los Angeles	96,092	110,252	2,117	1,775	1,183
	45.5%	52.1%	1.0%	.8%	.6%
ONGRESSIONAL OISTRICT 24					
•Los Angeles	51,510	85,950	1,634	1,269	851
	36.5%	60.9%	1.2%	.9%	.6%
ONGRESSIONAL OISTRICT 25					
•Los Angeles	27,058	60,541	851	825	722
	30.1%	67.3%	.9%	.9%	.8%
ONGRESSIONAL OISTRICT 26					
•Los Angeles	79,248	85,786	1,809	1,468	1,229
	46.7%	50.6%	1.1%	.9%	.7%
ONGRESSIONAL OISTRICT 27					
•Los Angeles	83,216	101,216	2,447	1,892	1,317
	43.8%	53.2%	1.3%	1.0%	.7%
ONGRESSIONAL OISTRICT 28					
•Los Angeles	31,252	105,044	1,115	769	827
	22.5%	75.6%	.8%	.6%	.6%
ONGRESSIONAL OISTRICT 29					
•Los Angeles	29,879	96,178	771	719	981
	23.2%	74.8%	.6%	6%	.8%
CONGRESSIONAL OISTRICT 30					
•Los Angeles	50,216	61,144	1,179	1,121	1,081
	43.8%	53.3%	1.0%	1 0%	9%
CONGRESSIONAL OISTRICT 31					
•Los Angeles	38,554	83,621	1,221	886	1,098
	30.7%	66.7%	1.0%	7%	.9%
CONGRESSIONAL OISTRICT 32					
•Los Angeles	72,727	71,306	1,675	1,612	1,373
	48.9%	48.0%	1.1%	1 1%	9%
CONGRESSIONAL OISTRICT 33					
•Los Angeles	111,336	61,906	1,976	1,799	1,537
	62.4%	34.7%	1 1%	1 0%	9%
CONGRESSIONAL OISTRICT 34					
•Los Angeles	56,310	63,648	1,414	1,295	1,433
	45.4%	51.3%	1 1%	1 0%	1 2%
CONGRESSIONAL OISTRICT 35					
Inyo	5,244	2,243	101	107	89
•Los Angeles	544	363	15	20	20
San Bernardino	101,720	54,223	1,927	1,899	2,117
Oistrict Totals.....	107,508	56,829	2,043	2,026	2,226
	63.0%	33.3%	1 2%	1 2%	1 3%
CONGRESSIONAL OISTRICT 36					
Riverside	18,461	18,825	472	485	539
San Bernardino	48,334	52,728	1,214	1,279	1,462
Oistrict Totals.....	66,795	71,553	1,686	1,764	2,001
	46.5%	49.8%	1 2%	1 2%	1 4%

SUPPLEMENT TO THE STATEMENT OF VOTE - RESULTS OF THE NOVEMBER SECOND GENERAL ELECTION
COUNTIES WITHIN POLITICAL DISTRICTS

CANDIDATES FOR U.S. SENATE	Pete **WILSON** Rep	Edmund G **BROWN JR** Dem	Joseph **FUHRIG** Lib	David **WALD** P&F	Theresa **DIETRICH** A-I
CONGRESSIONAL DISTRICT 37					
Riverside	109,473	69,281	1,786	1,812	1,974
	59.4%	37.6%	1.0%	1.0%	1.1%
CONGRESSIONAL DISTRICT 38					
Orange	82,802	55,033	1,916	1,848	2,128
	57.6%	38.3%	1.3%	1.3%	1.5%
CONGRESSIONAL DISTRICT 39					
Orange	124,282	54,287	2,115	2,072	1,808
	67.3%	29.4%	1.1%	1.1%	1.0%
CONGRESSIONAL DISTRICT 40					
Orange	144,258	60,110	2,383	1,988	1,504
	68.6%	28.6%	1.1%	.9%	.7%
CONGRESSIONAL DISTRICT 41					
San Diego	120,933	78,686	3,926	2,641	2,743
	57.9%	37.7%	1.9%	1.3%	1.3%
CONGRESSIONAL DISTRICT 42					
*Los Angeles	86,775	43,603	1,427	1,091	877
Orange	52,948	26,316	897	766	644
District Totals.....	139,723	69,919	2,324	1,857	1,521
	64.9%	32.5%	1.1%	.9%	.7%
CONGRESSIONAL DISTRICT 43					
Orange	41,513	15,601	588	480	452
San Diego	89,477	36,892	1,764	1,188	1,427
District Totals.....	130,990	52,493	2,352	1,668	1,879
	69.2%	27.7%	1.2%	.9%	1.0%
CONGRESSIONAL DISTRICT 44					
San Diego	48,356	68,668	2,602	1,579	2,154
	39.2%	55.7%	2.1%	1.3%	1.7%
CONGRESSIONAL DISTRICT 45					
Imperial	11,472	7,602	227	308	325
San Diego	89,992	57,889	3,117	2,124	2,583
District Totals.....	101,464	65,491	3,344	2,432	2,908
	57.8%	37.3%	1.9%	1.4%	1.7%

SUPPLEMENT TO THE STATEMENT OF VOTE - RESULTS OF THE NOVEMBER SECOND GENERAL ELECTION
COUNTIES WITHIN POLITICAL DISTRICTS

CANDIDATES FOR U.S. SENATE	Pete WILSON Rep	Edmund G BROWN JR Dem	Joseph FUHRIG Lib	David WALD P&F	Theresa DIETRICH A-I
SENATORIAL DISTRICT 1					
Butte	38,803	20,026	962	1,132	895
El Dorado	20,454	12,052	643	796	493
Lassen	4,518	2,754	172	140	212
Modoc	2,431	968	57	92	105
Nevada	15,527	9,216	486	302	371
Placer	28,059	19,449	1,121	986	768
Plumas	3,920	3,013	115	213	239
Sierra	952	794	37	35	36
Siskiyou	9,312	5,640	318	413	365
Sutter	10,767	4,709	336	179	254
Yuba	6,887	5,156	224	239	300
District Totals.....	141,630	83,777	4,471	4,527	4,038
	59.4%	35.1%	1.9%	1.9%	1.7%
SENATORIAL DISTRICT 2					
Del Norte	3,917	1,986	94	174	81
Humboldt	25,019	19,369	820	1,212	826
Mendocino	13,593	11,100	535	686	442
?Solano	36,684	32,967	1,348	1,027	1,164
Sonoma	27,318	27,383	1,097	1,337	745
District Totals.....	106,531	92,805	3,894	4,436	3,258
	50.5%	44.0%	1.8%	2.1%	1.5%
SENATORIAL DISTRICT 3					
Marin	49,107	44,933	2,152	1,295	664
San Francisco	36,649	83,356	1,527	1,672	680
District Totals.....	85,756	128,289	3,679	2,967	1,344
	38.6%	57.8%	1.7%	1.3%	.6%
SENATORIAL DISTRICT 4					
Colusa	2,953	1,435	103	48	79
Glenn	5,692	1,828	177	182	161
Lake	8,988	6,789	293	266	238
Napa	23,477	14,549	743	753	540
Shasta	28,109	16,071	788	690	803
Sonoma	36,528	25,865	1,150	1,010	697
Tehama	10,105	5,172	307	331	400
Trinity	3,168	1,945	141	149	152
Yolo	20,069	22,034	784	886	534
District Totals.....	139,089	95,688	4,486	4,315	3,604
	56.3%	38.7%	1.8%	1.7%	1.5%
SENATORIAL DISTRICT 5					
Alpine	235	148	7	10	4
Amador	5,861	3,793	152	181	163
Calaveras	5,623	3,218	210	327	141
&Sacramento	37,759	28,694	950	877	870
San Joaquin	59,606	44,199	1,507	1,476	1,656
Tuolumne	8,709	5,698	217	325	280
District Totals.....	117,793	85,750	3,043	3,196	3,114
	55.3%	40.3%	1.4%	1.5%	1.5%
SENATORIAL DISTRICT 6					
&Sacramento	123,678	123,824	3,627	2,940	3,029
	48.1%	48.2%	1.4%	1.1%	1.2%
SENATORIAL DISTRICT 7					
Contra Costa	108,668	100,331	3,184	2,791	2,491
	50.0%	46.1%	1.5%	1.3%	1.1%
SENATORIAL DISTRICT 8					
San Francisco	30,358	68,840	1,159	1,281	666
San Mateo	40,933	44,616	1,433	1,169	1,064
District Totals.....	71,291	113,456	2,592	2,450	1,730
	37.2%	59.2%	1.4%	1.3%	.9%
SENATORIAL DISTRICT 9					
Alameda	53,093	138,329	2,507	3,659	1,288
Contra Costa	23,207	10,482	406	300	180
District Totals.....	76,300	148,811	2,913	3,959	1,468
	32.7%	63.7%	1.2%	1.7%	.6%

SUPPLEMENT TO THE STATEMENT OF VOTE - RESULTS OF THE NOVEMBER SECOND GENERAL ELECTION
COUNTIES WITHIN POLITICAL DISTRICTS

CANDIDATES FOR U.S. SENATE	Pete **WILSON** Rep	Edmund G **BROWN JR** Dem	Joseph **FUHRIG** Lib	David **WALD** P&F	Theresa **DIETRICH** A-I
SENATORIAL DISTRICT 10					
Alameda	91,102	88,451	3,419	2,293	2,499
	48.5%	47.1%	1.8%	1.2%	1.3%
SENATORIAL DISTRICT 11					
San Mateo	62,560	54,246	1,818	1,456	1,264
Santa Clara	71,285	49,186	2,140	1,513	837
District Totals.....	133,845	103,432	3,958	2,969	2,101
	54.3%	42.0%	1.6%	1.2%	.9%
SENATORIAL DISTRICT 12					
Santa Clara	48,004	43,639	1,848	1,160	1,094
Stanislaus	40,874	30,786	1,009	1,563	861
District Totals.....	88,878	74,425	2,857	2,723	1,955
	52.0%	43.6%	1.7%	1.6%	1.1%
SENATORIAL DISTRICT 13					
Santa Clara	69,471	84,604	3,316	2,320	1,957
	43.0%	52.3%	2.1%	1.4%	1.2%
SENATORIAL DISTRICT 14					
Fresno	17,273	19,466	510	417	556
Madera	10,362	6,847	210	284	376
Mariposa	3,265	2,054	83	114	106
Merced	17,348	12,814	349	580	733
Monterey	1,817	579	34	46	53
San Luis Obispo	37,681	22,095	1,036	1,185	659
Santa Barbara	15,424	6,612	260	193	213
District Totals.....	103,170	70,467	2,482	2,819	2,696
	56.8%	38.8%	1.4%	1.6%	1.5%
SENATORIAL DISTRICT 15					
Fresno	64,360	44,946	1,532	1,101	1,362
Tulare	41,896	23,908	729	836	877
District Totals.....	106,256	68,854	2,261	1,937	2,239
	58.5%	37.9%	1.2%	1.1%	1.2%
SENATORIAL DISTRICT 16					
Kern	75,613	44,701	1,864	1,841	1,755
Kings	10,149	6,997	270	289	348
*Los Angeles	5,007	15,125	210	204	177
San Bernardino	4,360	3,745	113	92	160
District Totals.....	95,129	70,568	2,457	2,426	2,440
	55.0%	40.8%	1.4%	1.4%	1.4%
SENATORIAL DISTRICT 17					
Monterey	40,133	32,016	1,207	1,112	1,131
San Benito	4,017	2,975	126	87	146
Santa Clara	13,209	10,376	477	296	344
Santa Cruz	35,021	37,287	1,625	2,223	813
District Totals.....	92,380	82,654	3,435	3,718	2,434
	50.0%	44.8%	1.9%	2.0%	1.3%
SENATORIAL DISTRICT 18					
*Los Angeles	15,244	12,961	274	219	141
Santa Barbara	47,430	40,960	1,168	1,171	845
Ventura	47,176	39,742	1,289	1,242	1,186
District Totals.....	109,850	93,663	2,731	2,632	2,172
	52.0%	44.4%	1.3%	1.2%	1.0%
SENATORIAL DISTRICT 19					
*Los Angeles	84,122	45,885	1,475	1,174	858
Ventura	57,796	26,583	1,118	1,129	866
District Totals.....	141,918	72,468	2,593	2,303	1,724
	64.2%	32.8%	1.2%	1.0%	.8%
SENATORIAL DISTRICT 20					
*Los Angeles	75,972	82,176	1,873	1,530	1,306
	46.6%	50.5%	1.2%	.9%	.8%
SENATORIAL DISTRICT 21					
*Los Angeles	142,346	64,392	2,391	2,113	1,584
	66.9%	30.3%	1.1%	1.0%	.7%

CANDIDATES FOR U.S. SENATE	Pete **WILSON** Rep	Edmund G **BROWN JR** Dem	Joseph **FUHRIG** Lib	David **WALD** P&F	Theresa **DIETRICH** A-I
SENATORIAL DISTRICT 22					
*Los Angeles	91,285	135,197	2,272	1,815	1,052
	39.4%	58.4%	1.0%	.8%	.5%
SENATORIAL DISTRICT 23					
*Los Angeles	53,811	91,547	1,657	1,323	941
	36.0%	61.3%	1.1%	.9%	.6%
SENATORIAL DISTRICT 24					
*Los Angeles	24,982	51,441	748	685	674
	31.8%	65.5%	1.0%	.9%	.9%
SENATORIAL DISTRICT 25					
Inyo	5,244	2,243	101	107	89
*Los Angeles	42,583	24,539	772	744	573
Mono	2,108	1,024	39	86	45
San Bernardino	81,987	40,857	1,472	1,529	1,563
District Totals.....	131,922	68,663	2,384	2,466	2,270
	63.5%	33.1%	1.1%	1.2%	1.1%
SENATORIAL DISTRICT 26					
*Los Angeles	52,464	72,892	1,336	1,203	1,260
	40.6%	56.4%	1.0%	.9%	1.0%
SENATORIAL DISTRICT 27					
*Los Angeles	13,705	98,388	742	634	851
	12.0%	86.1%	.6%	.6%	.7%
SENATORIAL DISTRICT 28					
*Los Angeles	42,800	134,429	1,344	1,088	1,031
	23.7%	74.4%	.7%	.6%	.6%
SENATORIAL DISTRICT 29					
*Los Angeles	128,192	79,466	2,505	1,998	1,602
	60.0%	37.2%	1.2%	.9%	.7%
SENATORIAL DISTRICT 30					
*Los Angeles	46,258	76,390	1,397	1,208	1,216
	36.6%	60.4%	1.1%	1.0%	1.0%
SENATORIAL DISTRICT 31					
*Los Angeles	71,114	40,239	1,212	1,100	966
Orange	65,551	24,641	865	732	760
District Totals....	136,665	64,880	2,077	1,832	1,726
	66.0%	31.3%	1.0%	.9%	.8%
SENATORIAL DISTRICT 32					
Orange	87,004	58,045	2,085	2,069	2,205
	57.5%	38.3%	1.4%	1.4%	1.5%
SENATORIAL DISTRICT 33					
*Los Angeles	65,347	50,846	1,290	1,147	1,209
Orange	34,503	19,735	697	611	688
District Totals	99,850	70,581	1,987	1,758	1,897
	56.7%	40.1%	1.1%	1.0%	1.1%
SENATORIAL DISTRICT 34					
*Los Angeles	10,755	11,945	293	231	313
San Bernardino	63,707	62,349	1,556	1,557	1,856
District Totals	74,462	74,294	1,849	1,788	2,169
	48.2%	48.1%	1.2%	1.2%	1.4%
SENATORIAL DISTRICT 35					
Orange	152,807	62,608	2,695	2,400	1,901
	68.7%	28.1%	1.2%	1.1%	.9%
SENATORIAL DISTRICT 36					
Riverside	103,084	75,675	1,944	1,971	2,132
	55.8%	40.9%	1.1%	1.1%	1.2%
SENATORIAL DISTRICT 37					
Orange	105,938	46,318	1,557	1,342	982
Riverside	24,850	12,431	314	326	381
San Diego	32,554	13,831	976	647	900
District Totals	163,342	72,580	2,847	2,315	2,263
	67.1%	29.8%	1.2%	1.0%	.9%

SUPPLEMENT TO THE STATEMENT OF VOTE - RESULTS OF THE NOVEMBER SECOND GENERAL ELECTION
COUNTIES WITHIN POLITICAL DISTRICTS

CANDIDATES FOR U.S. SENATE	Pete **WILSON** Rep	Edmund G **BROWN JR** Dem	Joseph **FUHRIG** Lib	David **WALD** P&F	Theresa **DIETRICH** A-I
SENATORIAL DISTRICT 38					
San Diego	143,711	79,327	3,706	2,419	2,65
	62.0%	34.2%	1.6%	1.0%	1.
SENATORIAL DISTRICT 39					
Imperial	11,472	7,602	227	308	32
San Diego	111,564	74,096	3,809	2,586	2,87
District Totals.....	123,036	81,698	4,036	2,894	3,20
	57.3%	38.0%	1.9%	1.3%	1.
SENATORIAL DISTRICT 40					
San Diego	60,929	74,881	2,918	1,880	2,48
	42.6%	52.3%	2.0%	1.3%	1.

SUPPLEMENT TO THE STATEMENT OF VOTE - RESULTS OF THE NOVEMBER SECOND GENERAL ELECTION
COUNTIES WITHIN POLITICAL DISTRICTS

NDIDATES FOR U.S. SENATE	Pete WILSON Rep	Edmund G BROWN JR Dem	Joseph FUHRIG Lib	David WALD P&F	Theresa DIETRICH A-I
SEMBLY DISTRICT 1					
Butte	6,159	2,202	150	158	125
Glenn	5,692	1,828	177	182	161
Lassen	4,518	2,754	172	140	212
Modoc	2,431	968	57	92	105
Plumas	3,920	3,013	115	213	239
Shasta	28,109	16,071	788	690	803
Siskiyou	9,312	5,640	318	413	365
Tehama	10,105	5,172	307	331	400
Trinity	3,168	1,945	141	149	152
District Totals.....	73,414	39,593	2,225	2,368	2,562
	61.1%	32.9%	1.9%	2 0%	2 1%
SEMBLY DISTRICT 2					
Del Norte	3,917	1,986	94	174	81
Humboldt	25,019	19,369	820	1,212	826
Mendocino	13,593	11,100	535	686	442
Sonoma	20,242	19,579	746	987	545
District Totals.....	62,771	52,034	2,195	3,059	1,894
	51.5%	42.7%	1 8%	2 5%	1 6%
SEMBLY DISTRICT 3					
Butte	32,644	17,824	812	974	770
Colusa	2,953	1,435	103	48	79
Nevada	15,527	9,216	486	302	371
Sierra	952	794	37	35	36
Sutter	10,767	4,709	336	179	254
Yuba	6,887	5,156	224	239	300
District Totals.....	69,730	39,134	1,998	1,777	1,810
	60.9%	34.2%	1 7%	1 6%	1 6%
SEMBLY DISTRICT 4					
?Solano	36,684	32,967	1,348	1,027	1,164
Yolo	11,087	15,603	526	598	310
District Totals.....	47,771	48,570	1,874	1,625	1,474
	47.2%	47.9%	1 8%	1 6%	1 5%
SEMBLY DISTRICT 5					
Placer	17,159	11,730	598	462	415
&Sacramento	49,577	37,039	1,403	1,047	1,210
District Totals.....	66,736	48,769	2,001	1,509	1,625
	55.3%	40.4%	1 7%	1 3%	1 3%
SSEMBLY DISTRICT 6					
&Sacramento	62,218	60,362	1,792	1,513	1,427
	48.9%	47 4%	1 4%	1 2%	1 1%
SSEMBLY DISTRICT 7					
Alpine	235	148	7	10	4
Amador	5,861	3,793	152	181	163
Calaveras	5,623	3,218	210	327	141
El Dorado	20,454	12,052	643	796	493
Mono	2,108	1,024	39	86	45
Placer	10,900	7,719	523	524	353
&Sacramento	15,676	16,252	412	439	433
Tuolumne	8,709	5,698	217	325	280
District Totals	69,566	49,904	2,203	2,688	1,912
	55.1%	39 5%	1 7%	2 1%	1 5%
SSEMBLY DISTRICT 8					
Lake	8,988	6,789	293	266	238
Napa	23,477	14,549	743	753	540
Sonoma	28,862	20,940	896	825	538
Yolo	8,982	6,431	258	288	224
District Totals...	70,309	48,709	2,190	2,132	1 540
	56 3%	39 0%	1 8%	1 7%	1 2%
SSEMBLY DISTRICT 9					
Marin	49,107	44,933	2,152	1,295	664
Sonoma	14,742	12,729	605	535	359
District Totals	63,849	57,662	2,757	1,830	1 023
	50 2%	45 4%	2 2%	1 4%	8%

SUPPLEMENT TO THE STATEMENT OF VOTE - RESULTS OF THE NOVEMBER SECOND GENERAL ELECTION
COUNTIES WITHIN POLITICAL DISTRICTS

CANDIDATES FOR U.S. SENATE	Pete WILSON Rep	Edmund G BROWN JR Dem	Joseph FUHRIG Lib	David WALD P&F	Theresa DIETRICH A-I
ASSEMBLY DISTRICT 10					
Contra Costa	10,176	9,919	351	304	369
&Sacramento	33,982	38,870	970	818	829
San Joaquin	13,113	4,680	229	242	269
District Totals.....	57,271	53,469	1,550	1,364	1,467
	49.7%	46.4%	1.3%	1.2%	1.3
ASSEMBLY DISTRICT 11					
Contra Costa	40,361	56,671	1,550	1,366	1,34D
	39.8%	56.0%	1.5%	1.3%	1.3
ASSEMBLY DISTRICT 12					
Alameda	28,498	66,646	1,288	2,559	486
Contra Costa	18,132	18,480	612	667	40D
District Totals.....	46,630	85,126	1,900	3,226	886
	33.8%	61.8%	1.4%	2.3%	.6
ASSEMBLY DISTRICT 13					
Alameda	23,055	65,201	1,128	1,D44	721
	25.3%	71.5%	1.2%	1.1%	.8
ASSEMBLY DISTRICT 14					
Alameda	41,313	55,752	1,832	1,188	1,338
	40.7%	55.0%	1.8%	1.2%	1.3
ASSEMBLY DISTRICT 15					
Alameda	21,547	11,051	591	403	412
Contra Costa	63,206	25,743	1,077	754	562
District Totals.....	84,753	36,794	1,668	1,157	974
	67.6%	29.4%	1.3%	.9%	.8
ASSEMBLY DISTRICT 16					
San Francisco	19,534	60,719	1,028	1,224	556
	23.5%	73.1%	1.2%	1.5%	.7
ASSEMBLY DISTRICT 17					
San Francisco	33,119	75,473	1,315	1,424	6D3
	29.6%	67.4%	1.2%	1.3%	.5
ASSEMBLY DISTRICT 18					
Alameda	29,782	28,130	1,D87	758	830
Santa Clara	10,045	10,208	431	291	268
District Totals.....	39,827	38,338	1,518	1,049	1,D98
	48.7%	46.9%	1.9%	1.3%	1.3
ASSEMBLY DISTRICT 19					
San Francisco	14,354	16,004	343	305	187
San Mateo	25,425	35,524	1,150	869	842
District Totals.....	39,779	51,528	1,493	1,174	1,029
	41.9%	54.2%	1.6%	1.2%	1.1
ASSEMBLY DISTRICT 20					
San Mateo	70,733	49,056	1,705	1,389	1,186
	57.0%	39.5%	1.4%	1.1%	1.D
ASSEMBLY DISTRICT 21					
San Mateo	7,335	14,282	396	367	3D0
Santa Clara	35,407	39,538	1,631	1,102	787
District Totals.....	42,742	53,820	2,027	1,469	1,087
	42.3%	53.2%	2.D%	1.5%	1.1
ASSEMBLY DISTRICT 22					
Santa Clara	70,900	43,634	2,D85	1,515	952
	59.5%	36.6%	1.8%	1.3%	.8
ASSEMBLY DISTRICT 23					
Santa Clara	28,028	43,035	1,469	1,128	910
	37.6%	57.7%	2.0%	1.5%	1.2
ASSEMBLY DISTRICT 24					
Santa Clara	41,345	40,083	1,690	927	958
	48.6%	47.2%	2.D%	1.1%	1.1

CANDIDATES FOR U.S. SENATE	Pete WILSON Rep	Edmund G BROWN JR Dem	Joseph FUHRIG Lib	David WALO P&F	Theresa DIETRICH A-I
ASSEMBLY DISTRICT 25					
Merced	6,189	5,063	114	234	365
Monterey	16,418	12,214	519	460	624
San Benito	4,017	2,975	126	87	146
Santa Clara	16,244	11,307	475	326	357
District Totals.....	42,868	31,559	1,234	1,107	1,492
	54.8%	40.3%	1.6%	1.4%	1 9%
ASSEMBLY DISTRICT 26					
San Joaquin	46,493	39,519	1,278	1,234	1,387
	51.7%	44.0%	1 4%	1 4%	1.5%
ASSEMBLY DISTRICT 27					
Merced	3,895	2,382	94	156	77
Stanislaus	40,874	30,786	1,009	1,563	861
District Totals.....	44,769	33,168	1,103	1,719	938
	54.8%	40.6%	1.4%	2.1%	1.1%
ASSEMBLY DISTRICT 28					
Monterey	16,879	16,395	516	490	416
Santa Cruz	35,021	37,287	1,625	2,223	813
District Totals.....	51,900	53,682	2,141	2,713	1,229
	46.5%	48.1%	1.9%	2 4%	1 1%
ASSEMBLY DISTRICT 29					
Monterey	8,653	3,986	206	208	144
San Luis Obispo	37,681	22,095	1,036	1,185	659
Santa Barbara	18,412	8,048	336	243	273
District Totals.....	64,746	34,129	1,578	1,636	1,076
	62.8%	33.1%	1.5%	1 6%	1 0%
ASSEMBLY DISTRICT 30					
Fresno	11,802	13,350	310	273	404
Kings	10,149	6,997	270	289	348
Madera	5,374	4,137	106	152	279
Merced	7,264	5,369	141	190	291
District Totals.....	34,589	29,853	827	904	1,322
	51.2%	44.2%	1 2%	1 3%	2 0%
ASSEMBLY DISTRICT 31					
Fresno	44,603	39,548	1,306	864	1,181
	51.0%	45 2%	1 5%	1 0%	1 3%
ASSEMBLY DISTRICT 32					
Fresno	25,228	11,514	426	381	333
Madera	4,016	1,946	82	121	79
Mariposa	3,265	2,054	83	114	106
Tulare	32,427	17,073	540	686	653
District Totals.....	64,936	32,587	1,131	1,302	1,171
	64.2%	32.2%	1 1%	1 3%	1 2%
ASSEMBLY DISTRICT 33					
Kern	32,158	25,974	900	889	841
Tulare	9,469	6,835	189	150	224
District Totals.....	41,627	32,809	1,089	1,039	1,065
	53.6%	42 3%	1 4%	1 3%	1 4%
ASSEMBLY DISTRICT 34					
Inyo	5,244	2,243	101	107	89
Kern	43,455	18,727	964	952	914
San Bernardino	17,315	10,768	446	362	509
District Totals.....	66,014	31,738	1,511	1,421	1,512
	64.6%	31 1%	1 5%	1 4%	1 5%
ASSEMBLY DISTRICT 35					
Santa Barbara	35,996	35,049	946	960	643
Ventura	14,503	15,052	377	393	426
District Totals	50,499	50,101	1,323	1,353	1,069
	48.4%	48 0%	1 3%	1 3%	1 0%
ASSEMBLY DISTRICT 36					
Ventura	68,464	39,456	1,591	1,394	1,172
	61 1%	35 2%	1 4%	1 2%	1 0%

SUPPLEMENT TO THE STATEMENT OF VOTE - RESULTS OF THE NOVEMBER SECOND GENERAL ELECTION
COUNTIES WITHIN POLITICAL DISTRICTS

CANDIDATES FOR U.S. SENATE	Pete WILSON Rep	Edmund G BROWN JR Dem	Joseph FUHRIG Lib	David WALD P&F	Theresa DIETRICH A-I
ASSEMBLY DISTRICT 37					
*Los Angeles	36,798	15,683	684	715	62
Santa Barbara	8,446	4,475	146	161	14
Ventura	22,005	11,817	439	584	45
District Totals.....	67,249	31,975	1,269	1,460	1,21
	65.2%	31.0%	1.2%	1.4%	1.
ASSEMBLY DISTRICT 38					
*Los Angeles	72,117	39,723	1,293	943	67
	62.8%	34.6%	1.1%	.8%	.
ASSEMBLY DISTRICT 39					
*Los Angeles	39,006	38,162	949	773	70
	49.0%	47.9%	1.2%	1.0%	.
ASSEMBLY DISTRICT 40					
*Los Angeles	43,903	49,517	1,053	876	72
	45.7%	51.5%	1.1%	.9%	.
ASSEMBLY DISTRICT 41					
*Los Angeles	71,837	35,700	1,291	997	82
	64.9%	32.3%	1.2%	.9%	.
ASSEMBLY DISTRICT 42					
*Los Angeles	73,787	39,368	1,175	1,136	69
	63.5%	33.9%	1.0%	1.0%	.
ASSEMBLY DISTRICT 43					
*Los Angeles	58,131	68,352	1,142	993	54
	45.0%	52.9%	.9%	.8%	.
ASSEMBLY DISTRICT 44					
*Los Angeles	51,536	72,748	1,419	1,057	70
	40.4%	57.1%	1.1%	.8%	.
ASSEMBLY DISTRICT 45					
*Los Angeles	35,665	62,080	970	846	55
	35.6%	62.0%	1.0%	.8%	.
ASSEMBLY DISTRICT 46					
*Los Angeles	18,094	29,605	702	492	37
	36.7%	60.1%	1.4%	1.0%	.
ASSEMBLY DISTRICT 47					
*Los Angeles	6,225	44,486	344	366	408
	12.0%	85.8%	.7%	.7%	.
ASSEMBLY DISTRICT 48					
*Los Angeles	10,073	52,164	394	333	498
	15.9%	82.2%	.6%	.5%	.
ASSEMBLY DISTRICT 49					
*Los Angeles	25,961	77,865	1,072	689	600
	24.4%	73.3%	1.0%	.6%	.
ASSEMBLY DISTRICT 50					
*Los Angeles	20,496	65,463	460	504	520
	23.4%	74.9%	.5%	.6%	.
ASSEMBLY DISTRICT 51					
*Los Angeles	79,727	39,274	1,567	1,137	892
	65.0%	32.0%	1.3%	.9%	.
ASSEMBLY DISTRICT 52					
*Los Angeles	60,639	32,755	1,041	981	800
	63.0%	34.0%	1.1%	1.0%	.
ASSEMBLY DISTRICT 53					
*Los Angeles	33,999	40,760	907	685	754
	44.1%	52.9%	1.2%	.9%	1.

NDIDATES FOR U.S. SENATE	Pete **WILSON** Rep	Edmund G **BROWN JR** Dem	Joseph **FUHRIG** Lib	David **WALD** P&F	Theresa **DIETRICH** A-I
SEMBLY DISTRICT 54					
*Los Angeles	34,540	46,248	925	684	779
	41.5%	55.6%	1.1%	8%	9%
SEMBLY DISTRICT 55					
*Los Angeles	17,887	35,889	510	524	443
	32.4%	64.9%	1.0%	.9%	8%
SEMBLY DISTRICT 56					
*Los Angeles	6,321	22,910	235	243	270
	21.1%	76.4%	.8%	8%	9%
SEMBLY DISTRICT 57					
*Los Angeles	26,800	37,565	743	815	658
	40.3%	56.4%	1.1%	1 2%	1 0%
SSEMBLY DISTRICT 58					
*Los Angeles	36,661	26,066	661	573	419
Orange	37,605	18,584	572	497	410
District Totals.....	74,266	44,650	1,233	1,070	829
	60.8%	36.6%	1.0%	9%	7%
SSEMBLY DISTRICT 59					
*Los Angeles	32,388	44,568	850	649	721
	40.9%	56.3%	1 1%	.8%	9%
SSEMBLY DISTRICT 60					
*Los Angeles	25,950	31,366	622	606	708
	43.8%	52.9%	1.0%	1 0%	1.2%
SSEMBLY DISTRICT 61					
San Bernardino	66,981	33,842	1,147	1,248	1,228
	64.1%	32.4%	1.1%	1 2%	1 2%
SSEMBLY DISTRICT 62					
*Los Angeles	64,415	35,646	1,120	1,120	842
	62.5%	34.6%	1.1%	1.1%	8%
SSEMBLY DISTRICT 63					
*Los Angeles	43,738	35,100	859	730	805
	53.8%	43.2%	1.1%	.9%	1 0%
SSEMBLY DISTRICT 64					
Orange	69,709	32,887	1,278	1,197	1,028
	65.7%	31.0%	1 2%	1 1%	1 0%
SSEMBLY DISTRICT 65					
*Los Angeles	10,480	11,891	302	227	318
San Bernardino	28,371	19,798	590	528	736
District Totals.....	38,851	31,689	892	755	1,054
	53.0%	43.3%	1 2%	1.0%	1 4%
SSEMBLY DISTRICT 66					
San Bernardino	37,387	42,543	958	1,040	1,106
	45.0%	51.2%	1 2%	1 3%	1 3%
SSEMBLY DISTRICT 67					
Orange	74,704	28,420	1,119	1,150	969
	70.2%	26.7%	1 1%	1 1%	9%
SSEMBLY DISTRICT 68					
Riverside	43,551	39,704	980	1,028	1,131
	50.4%	46.0%	1 1%	1 2%	1 3%
SSEMBLY DISTRICT 69					
Orange	68,859	33,262	1,533	1,224	912
	65 1%	31 4%	1 4%	1 2%	9%
SSEMBLY DISTRICT 70					
Orange	91,402	33,737	1,132	882	761
	71 5%	26 4%	9%	7%	6%

SUPPLEMENT TO THE STATEMENT OF VOTE - RESULTS OF THE NOVEMBER SECOND GENERAL ELECTION
COUNTIES WITHIN POLITICAL DISTRICTS

CANDIDATES FOR U.S. SENATE	Pete WILSON Rep	Edmund G BROWN JR Dem	Joseph FUHRIG Lib	David WALD P&F	Theresa DIETRICH A-I
ASSEMBLY DISTRICT 71					
Orange	57,627	34,009	1,257	1,070	1,305
	60.5%	35.7%	1.3%	1.1%	1.4%
ASSEMBLY DISTRICT 72					
Orange	36,608	26,878	866	989	1,060
	55.1%	40.5%	1.3%	1.5%	1.6%
ASSEMBLY DISTRICT 73					
Riverside	66,975	40,185	1,016	1,047	1,058
	60.7%	36.4%	.9%	.9%	1.0%
ASSEMBLY DISTRICT 74					
Orange	9,289	3,570	142	145	91
San Diego	57,176	24,391	1,129	763	912
District Totals.....	66,465	27,961	1,271	908	1,003
	68.1%	28.6%	1.3%	.9%	1.0%
ASSEMBLY DISTRICT 75					
San Diego	66,047	40,376	1,765	1,256	1,250
	59.7%	36.5%	1.6%	1.1%	1.1%
ASSEMBLY DISTRICT 76					
Riverside	17,408	8,217	262	222	324
San Diego	57,950	25,233	1,660	1,036	1,405
District Totals.....	75,358	33,450	1,922	1,258	1,729
	66.3%	29.4%	1.7%	1.1%	1.5%
ASSEMBLY DISTRICT 77					
San Diego	66,650	40,273	2,171	1,599	1,643
	59.3%	35.9%	1.9%	1.4%	1.5%
ASSEMBLY DISTRICT 78					
San Diego	51,759	50,457	2,395	1,408	1,703
	48.0%	46.8%	2.2%	1.3%	1.6%
ASSEMBLY DISTRICT 79					
San Diego	23,897	38,684	1,474	804	1,127
	36.2%	58.6%	2.2%	1.2%	1.7%
ASSEMBLY DISTRICT 80					
Imperial	11,472	7,602	227	308	325
San Diego	25,279	22,721	815	666	867
District Totals.....	36,751	30,323	1,042	974	1,192
	52.3%	43.1%	1.5%	1.4%	1.7%

CANDIDATES FOR U.S. SENATE	Pete WILSON Rep	Edmund G BROWN JR Dem	Joseph FUHRIG Lib	David WALD P&F	Theresa DIETRICH A-1
80 OF EQUALIZATION DIST 1					
Alpine	235	148	7	10	4
Amador	5,861	3,793	152	181	163
Calaveras	5,623	3,218	210	327	141
El Dorado	20,454	12,052	643	796	493
Inyo	5,244	2,243	101	107	89
*Los Angeles	395,209	292,528	7,703	6,719	5,676
@Madera	10,362	6,847	210	284	376
Mariposa	3,265	2,054	83	114	106
Merced	17,348	12,814	349	580	733
Mono	2,108	1,024	39	86	45
Monterey	41,950	32,595	1,241	1,158	1,184
Placer	28,059	19,449	1,121	986	768
San Benito	4,017	2,975	126	87	146
San Francisco	67,007	152,196	2,686	2,953	1,346
San Luis Obispo	37,681	22,095	1,036	1,185	659
San Mateo	103,493	98,862	3,251	2,625	2,328
Santa Barbara	62,854	47,572	1,428	1,364	1,058
Santa Cruz	35,021	37,287	1,625	2,223	813
Stanislaus	40,874	30,786	1,009	1,563	861
Tuolumne	8,709	5,698	217	325	280
Ventura	104,972	66,325	2,407	2,371	2,052
District Totals.....	1,000,346	852,561	25,644	26,044	19,321
	52.0%	44.3%	1.3%	1.4%	1.0%
80 OF EQUALIZATION DIST 2					
Fresno	81,633	64,412	2,042	1,518	1,918
Imperial	11,472	7,602	227	308	325
Kern	75,613	44,701	1,864	1,841	1,755
Kings	10,149	6,997	270	289	348
Orange	445,803	211,347	7,899	7,154	6,536
Riverside	127,934	88,106	2,258	2,297	2,513
San Bernardino	150,054	106,951	3,141	3,178	3,579
San Diego	348,758	242,135	11,409	7,532	8,907
Tulare	41,896	23,908	729	836	877
District Totals.....	1,293,312	796,159	29,839	24,953	26,758
	59.6%	36.7%	1.4%	1.1%	1.2%
80 OF EQUALIZATION DIST 3					
Alameda	144,195	226,780	5,926	5,952	3,787
Butte	38,803	20,026	962	1,132	895
Colusa	2,953	1,435	103	48	79
Contra Costa	131,875	110,813	3,590	3,091	2,671
Del Norte	3,917	1,986	94	174	81
Glenn	5,692	1,828	177	182	161
Humboldt	25,019	19,369	820	1,212	826
Lake	8,988	6,789	293	266	238
Lassen	4,518	2,754	172	140	212
Marin	49,107	44,933	2,152	1,295	664
Mendocino	13,593	11,100	535	686	442
Modoc	2,431	968	57	92	105
Napa	23,477	14,549	743	753	540
Nevada	15,527	9,216	486	302	371
Plumas	3,920	3,013	115	213	239
&Sacramento	161,453	152,523	4,577	3,817	3,899
San Joaquin	59,606	44,199	1,507	1,476	1,656
Santa Clara	201,969	187,805	7,781	5,289	4,232
Shasta	28,109	16,071	788	690	803
Sierra	952	794	37	35	36
Siskiyou	9,312	5,640	318	413	365
?Solano	36,684	32,967	1,348	1,027	1,164
Sonoma	63,846	53,248	2,247	2,347	1,442
Sutter	10,767	4,709	336	179	254
Tehama	10,105	5,172	307	331	400
Trinity	3,168	1,945	141	149	152
Yolo	20,069	22,034	784	886	534
Yuba	6,887	5,156	224	239	300
District Totals.....	1,086,942	1,007,822	36,620	32,416	26,548
	49.6%	46.0%	1.7%	1.5%	1.2%
80 OF EQUALIZATION DIST 4					
*Los Angeles	570,778	795,330	14,088	11,697	10,078
	40.7%	56.7%	1.0%	.8%	.7%

SUPPLEMENT TO THE STATEMENT OF VOTE - RESULTS OF THE NOVEMBER SECOND GENERAL ELECTION
POLITICAL DISTRICTS WITHIN COUNTIES

STATE BALLOT MEASURES	State School Bond PROPOSITION 1		County Jail Bond Act PROPOSITION 2		Veterans Bond Act PROPOSITION 3		Lake Tahoe Bond Act PROPOSITION 4	
	For	Against	For	Against	For	Against	For	Against
ALAMEDA County								
County Totals	194,246	146,010	204,793	133,060	234,249	101,683	213,027	126,823
	57.1%	42.9%	60.6%	39.4%	69.7%	30.3%	62.7%	37.3%
Supervisorial District 1 ..	58,811	35,566	43,660	26,145	45,397	23,934	38,815	30,742
" " 2 ..	46,951	28,358	34,207	22,865	40,237	17,035	32,148	24,879
" " 3 ..	45,306	18,913	30,007	19,192	36,880	12,695	28,565	20,013
" " 4 ..	15,471	41,364	51,976	32,735	57,558	27,172	52,486	32,696
" " 5 ..	27,707	21,809	44,943	32,123	54,177	20,847	61,013	18,493
Congressional District 8..	90,697	44,286	80,590	53,272	93,922	37,807	98,096	38,371
" " 9..	79,547	77,384	95,449	60,442	108,274	48,006	88,308	67,115
" " 10..	24,002	24,340	28,754	19,346	32,053	15,870	26,623	21,337
Senatorial District 9	110,244	59,756	101,614	66,769	118,832	47,610	118,434	52,312
" " 10	84,002	86,254	103,179	66,291	115,417	54,073	94,593	74,511
Assembly District 12	58,811	29,337	53,026	35,543	59,244	26,704	71,177	20,478
" " 13	46,951	27,962	44,549	28,551	54,440	19,229	43,521	28,919
" " 14	45,306	44,492	53,178	35,790	63,284	26,283	50,149	38,787
" " 15	15,471	16,413	20,957	10,994	20,393	11,319	17,707	14,078
" " 18	27,707	27,806	33,083	22,182	36,888	18,148	30,473	24,561
Bd of Equalization Dist 3	194,246	146,010	204,793	133,060	234,249	101,683	213,027	126,823
CITIES								
Alameda	9,479	9,950	11,802	7,491	13,077	6,176	11,719	7,551
Albany	3,589	2,313	3,619	2,221	3,981	1,815	4,117	1,816
Berkeley	31,995	11,531	24,584	19,889	29,858	12,436	39,272	7,583
Dublin	1,869	2,159	2,474	1,552	2,549	1,442	2,122	1,883
Emeryville	737	440	744	408	827	331	764	392
Fremont	18,272	18,295	21,846	14,580	24,158	12,084	20,357	15,995
Hayward	12,948	11,936	14,896	9,837	17,788	7,140	14,582	10,334
Livermore	7,515	8,322	10,315	5,519	10,253	5,485	8,760	7,004
Newark	3,433	4,020	4,305	3,067	4,909	2,451	3,918	3,433
Oakland	64,719	33,613	59,448	36,376	70,692	25,570	60,723	34,853
Piedmont	2,603	2,780	3,546	1,790	3,298	1,968	3,592	1,806
Pleasanton	6,268	5,963	8,380	3,926	7,694	4,493	7,002	5,232
San Leandro	10,037	12,182	12,821	9,265	15,183	6,977	12,010	9,978
Union City	4,425	3,668	4,807	3,255	5,685	2,386	4,290	3,643
Unincorporated Area	16,357	18,838	21,206	13,884	24,297	10,929	19,799	15,320
Unapportioned Absentee ...	0	0	0	0	0	0	0	0
ALPINE County								
County Totals	161	220	181	193	260	117	240	147
	42.3%	57.7%	48.4%	51.6%	69.0%	31.0%	62.0%	38.0%
Supervisorial District 1 ..	37	63	46	57	75	29	59	46
" " 2 ..	29	29	35	24	41	13	46	14
" " 3 ..	37	43	30	44	57	22	44	35
" " 4 ..	19	14	22	13	24	10	20	15
" " 5 ..	19	45	22	36	36	23	39	23
Congressional District 14..	161	220	181	193	260	117	240	147
Senatorial District 5	161	220	181	193	260	117	240	147
Assembly District 7	161	220	181	193	260	117	240	147
Bd of Equalization Dist 1	161	220	181	193	260	117	240	147
Unincorporated Area	141	194	155	174	233	97	208	133
Unapportioned Absentee ...	20	26	26	19	27	20	32	14
AMADOR County								
County Totals	3,392	5,512	3,670	5,645	6,093	3,344	4,246	5,057
	38.1%	61.9%	39.4%	60.6%	64.6%	35.4%	45.6%	54.4%
Supervisorial District 1 ..	640	927	651	1,009	1,065	623	784	862
" " 2 ..	517	683	561	693	819	452	575	679
" " 3 ..	704	1,164	771	1,146	1,311	646	880	1,048

St Time Home Buyers PROPOSITION 5		Public Pension Fund PROPOSITION 6		Real Property Value PROPOSITION 7		Transfer of Funds PROPOSITION 8		School Textbooks PROPOSITION 9		Unify The Courts PROPOSITION 10	
For	Against	Yes	No	Yes	No	Yes	No	Yes	No	Yes	No
214,065	128,342	156,866	162,763	151,691	172,505	174,908	135,841	126,081	223,548	128,502	185,851
62.5%	37.5%	49.1%	50.9%	46.8%	53.2%	56.3%	43.7%	36.1%	63.9%	40.9%	59.1%
39,889	30,324	28,670	37,663	30,619	36,814	33,972	31,140	26,113	44,258	26,518	38,411
35,321	22,822	23,183	31,350	24,281	31,426	27,753	26,045	23,299	35,287	22,280	31,796
34,236	16,206	24,043	24,165	23,287	26,255	26,714	20,448	19,281	33,708	20,360	26,575
49,204	36,455	36,952	43,176	37,443	44,377	42,321	36,221	32,773	54,222	31,464	47,153
55,415	22,535	44,018	26,409	36,061	33,633	44,148	21,987	24,615	56,073	27,880	41,916
92,026	43,744	73,015	51,977	63,364	61,992	75,419	43,629	46,374	93,888	51,283	71,320
93,374	64,631	63,788	84,832	67,292	84,627	75,933	70,451	61,047	99,412	58,524	88,079
28,665	19,967	20,063	25,954	21,035	25,886	23,556	21,761	18,660	30,248	18,695	26,452
113,853	57,098	88,179	70,255	78,609	80,818	93,379	58,222	59,808	116,743	64,087	91,139
100,212	71,244	68,687	92,508	73,082	91,687	81,529	77,619	66,273	106,805	64,415	94,712
58,395	30,727	48,854	31,837	41,944	37,853	50,044	25,891	28,341	62,716	31,180	48,649
50,582	24,314	35,900	35,208	33,540	39,234	39,619	29,517	28,748	49,462	29,947	38,962
54,596	35,922	35,980	48,745	37,951	49,123	42,580	41,376	35,932	56,157	33,976	50,198
17,569	14,467	12,975	17,309	14,123	16,554	15,620	14,040	11,487	20,544	11,895	17,664
32,923	22,912	23,157	29,664	24,133	29,741	27,045	25,017	21,573	34,669	21,504	30,378
214,065	128,342	156,866	162,763	151,691	172,505	174,908	135,841	126,081	223,548	128,502	185,851
10,786	8,700	7,499	10,963	8,525	10,191	9,523	8,410	7,297	12,536	6,250	11,874
3,600	2,250	2,747	2,671	2,576	2,919	3,151	2,071	1,824	4,124	2,143	3,149
31,697	12,926	26,432	12,914	20,758	17,263	25,511	10,744	12,467	33,685	14,068	25,793
2,250	1,793	1,465	2,321	1,492	2,379	1,803	1,920	1,469	2,588	1,279	2,436
779	390	620	459	579	515	663	389	469	723	479	552
21,611	15,162	15,141	19,594	15,920	19,512	17,699	16,463	14,081	22,839	14,156	19,909
15,597	9,741	9,947	13,561	10,585	13,439	12,214	10,983	10,398	15,072	9,963	13,683
8,706	7,184	6,411	8,633	7,249	7,975	7,815	6,961	5,864	10,073	6,102	8,612
4,401	3,096	3,046	4,070	3,228	4,045	3,642	3,416	2,820	4,710	2,842	4,177
67,345	30,823	50,440	42,217	45,380	49,471	53,774	36,095	37,087	65,066	41,166	48,322
2,655	2,717	2,582	2,505	2,808	2,284	2,850	2,055	2,052	3,310	1,879	3,085
6,772	5,537	5,266	6,368	5,418	6,347	6,121	5,230	4,342	7,926	4,573	6,737
12,446	9,823	8,335	12,871	8,815	12,759	9,900	10,936	8,909	13,862	7,623	13,141
5,095	3,068	3,531	4,259	3,419	4,517	4,038	3,654	3,330	5,021	3,227	4,408
20,325	15,132	13,404	19,357	14,939	18,889	16,204	16,514	13,672	22,013	12,752	19,973
0	0	0	0	0	0	0	0	0	0	0	0
201	169	139	212	160	179	126	196	150	211	122	225
54.3%	45.7%	39.6%	60.4%	47.2%	52.8%	39.1%	60.9%	41.6%	58.4%	35.2%	64.8%
52	49	35	63	42	49	33	55	41	57	26	68
36	19	24	27	29	21	25	21	21	34	25	25
41	34	22	48	27	44	18	48	28	45	20	54
16	19	16	13	18	13	12	19	16	15	8	20
36	24	20	41	23	32	18	34	29	34	27	32
201	169	139	212	160	179	126	196	150	211	122	225
201	169	139	212	160	179	126	196	150	211	122	225
201	169	139	212	160	179	126	196	150	211	122	225
201	169	139	212	160	179	126	196	150	211	122	225
181	145	117	192	139	159	106	177	135	185	106	199
20	24	22	20	21	20	20	19	15	26	16	26
4,377	4,972	2,365	6,556	2,557	6,232	3,280	5,108	3,095	6,188	2,163	6,693
46.8%	53.2%	26.5%	73.5%	29.1%	70.9%	39.1%	60.9%	33.3%	66.7%	24.4%	75.6%
827	840	413	1,164	488	1,074	554	908	594	1,049	420	1,157
613	657	336	868	384	808	467	685	434	818	338	857
870	1,048	492	1,355	500	1,339	638	1,091	648	1,276	421	1,409

STATE BALLOT MEASURES	State School Bond PROPOSITION 1 For	State School Bond PROPOSITION 1 Against	County Jail Bond Act PROPOSITION 2 For	County Jail Bond Act PROPOSITION 2 Against	Veterans Bond Act PROPOSITION 3 For	Veterans Bond Act PROPOSITION 3 Against	Lake Tahoe Bond Act PROPOSITION 4 For	Lake Tahoe Bond Act PROPOSITION 4 Against
AMADOR County (Continued)								
Supervisorial District 4 ..	753	1,261	794	1,314	1,392	746	951	1,15
" " 5 ..	542	1,019	573	1,050	1,017	614	696	92
Congressional District 14..	3,392	5,512	3,670	5,645	6,093	3,344	4,246	5,05
Senatorial District 5	3,392	5,512	3,670	5,645	6,093	3,344	4,246	5,05
Assembly District 7	3,392	5,512	3,670	5,645	6,093	3,344	4,246	5,05
Bd of Equalization Dist 1	3,392	5,512	3,670	5,645	6,093	3,344	4,246	5,05
CITIES								
Amador	24	37	20	43	39	25	31	3
Ione	291	309	297	333	424	218	287	34
Jackson	427	556	420	631	704	367	513	52
Plymouth	82	154	89	172	175	86	101	15
Sutter Creek	332	419	319	491	536	280	375	43
Unincorporated Area	2,000	3,579	2,205	3,542	3,726	2,105	2,579	3,17
Unapportioned Absentee ...	236	458	320	433	489	263	360	39
BUTTE County								
County Totals	26,580	25,022	24,141	30,884	37,035	17,737	28,553	26,78
	51.5%	48.5%	43.9%	56.1%	67.6%	32.4%	51.6%	48.4
Supervisorial District 1 ..	4,069	5,592	4,225	6,332	6,804	3,656	4,086	6,52
" " 2 ..	6,453	3,517	4,885	5,648	7,504	3,012	7,247	3,46
" " 3 ..	6,989	4,643	6,179	5,994	8,536	3,641	7,623	4,64
" " 4 ..	3,004	3,689	2,880	4,381	4,776	2,403	2,790	4,46
" " 5 ..	6,065	7,581	5,972	8,529	9,415	5,025	6,807	7,68
Congressional District 2..	26,580	25,022	24,141	30,884	37,035	17,737	28,553	26,78
Senatorial District 1	26,580	25,022	24,141	30,884	37,035	17,737	28,553	26,78
Assembly District 1	3,564	3,775	3,198	4,665	5,252	2,544	3,503	4,391
" " 3	23,016	21,247	20,943	26,219	31,783	15,193	25,050	22,39
Bd of Equalization Dist 3	26,580	25,022	24,141	30,884	37,035	17,737	28,553	26,783
CITIES								
Biggs	164	216	146	257	288	119	156	251
Chico	6,357	3,025	4,847	4,895	6,951	2,783	7,095	2,840
Gridley	455	476	431	570	630	350	407	598
Oroville	1,250	1,357	1,216	1,559	1,826	932	1,203	1,581
Paradise	4,345	5,017	4,050	5,873	6,373	3,520	4,656	5,231
Unincorporated Area	14,009	14,931	13,451	17,730	20,967	10,033	15,036	16,282
CALAVERAS County								
County Totals	3,652	5,769	3,953	5,401	6,151	3,722	4,203	5,194
	38.8%	61.2%	42.3%	57.7%	62.3%	37.7%	44.7%	55.3
Supervisorial District 1 ..	650	922	678	868	1,059	515	711	853
" " 2 ..	546	1,048	631	954	1,042	564	681	918
" " 3 ..	731	1,061	831	936	1,080	710	901	895
" " 4 ..	754	1,162	781	1,122	1,274	654	859	1,046
" " 5 ..	626	925	610	945	1,015	954	579	953
Congressional District 18..	3,652	5,769	3,953	5,401	6,151	3,722	4,203	5,194
Senatorial District 5	3,652	5,769	3,953	5,401	6,151	3,722	4,203	5,194
Assembly District 7	3,652	5,769	3,953	5,401	6,151	3,722	4,203	5,194
Bd of Equalization Dist 1	3,652	5,769	3,953	5,401	6,151	3,722	4,203	5,194

1st Time Home Buyers PROPOSITION 5		Public Pension Fund PROPOSITION 6		Real Property Value PROPOSITION 7		Transfer of Funds PROPOSITION 8		School Textbooks PROPOSITION 9		Unify The Courts PROPOSITION 10	
For	Against	Yes	No	Yes	No	Yes	No	Yes	No	Yes	No
1,027	1,090	556	1,457	545	1,435	748	1,160	708	1,396	476	1,518
722	902	395	1,172	433	1,098	575	899	497	1,116	360	1,190
4,377	4,972	2,365	6,556	2,557	6,232	3,280	5,108	3,095	6,188	2,163	6,693
4,377	4,972	2,365	6,556	2,557	6,232	3,280	5,108	3,095	6,188	2,163	6,693
4,377	4,972	2,365	6,556	2,557	6,232	3,280	5,108	3,095	6,188	2,163	6,693
4,377	4,972	2,365	6,556	2,557	6,232	3,280	5,108	3,095	6,188	2,163	6,693
29	37	16	43	19	41	23	34	18	45	15	45
323	319	162	438	182	406	227	347	235	396	163	436
545	508	267	723	313	668	346	575	384	660	281	718
132	125	47	200	61	178	82	144	98	163	47	197
403	401	211	559	184	568	276	441	288	522	154	598
2,627	3,147	1,489	4,053	1,591	3,893	2,028	3,202	1,858	3,869	1,355	4,137
318	435	173	540	207	478	298	365	214	533	148	562
22,735	32,128	14,163	41,277	19,442	35,228	25,245	27,600	21,222	36,396	12,311	42,241
41.4%	58.6%	25.5%	74.5%	35.6%	64.4%	47.8%	52.2%	36.8%	63.2%	22.6%	77.4%
4,182	6,377	2,264	8,700	2,585	8,166	3,284	7,160	3,792	7,427	2,828	7,892
5,040	5,461	3,597	6,444	3,932	6,140	5,844	3,799	4,132	6,713	2,330	7,657
5,243	6,966	3,529	8,695	5,348	6,671	6,882	4,748	5,342	7,376	2,624	9,418
2,714	4,510	1,414	6,069	2,662	4,679	3,154	4,014	2,591	5,039	1,819	5,526
5,556	8,814	3,359	11,369	4,915	9,572	6,081	7,879	5,365	9,841	2,710	11,748
22,735	32,128	14,163	41,277	19,442	35,228	25,245	27,600	21,222	36,396	12,311	42,241
22,735	32,128	14,163	41,277	19,442	35,228	25,245	27,600	21,222	36,396	12,311	42,241
2,960	4,894	1,755	6,281	3,297	4,564	3,930	3,751	2,950	5,307	1,793	6,088
19,775	27,234	12,408	34,996	16,145	30,664	21,315	23,849	18,272	31,089	10,518	36,153
22,735	32,128	14,163	41,277	19,442	35,228	25,245	27,600	21,222	36,396	12,311	42,241
193	216	79	341	125	291	167	242	132	305	80	331
4,832	4,921	3,502	5,855	3,744	5,596	5,656	3,302	3,942	6,171	2,291	7,034
401	593	211	849	377	660	458	538	376	712	239	793
1,178	1,611	634	2,245	720	2,097	933	1,818	1,023	1,952	788	2,035
3,767	6,059	2,251	7,818	3,431	6,478	4,201	5,307	3,706	6,691	1,831	8,037
12,364	18,728	7,486	24,169	11,045	20,106	13,830	16,393	12,043	20,565	7,082	24,011
4,077	5,237	2,501	6,309	3,367	5,584	3,437	5,391	2,875	6,623	2,321	6,601
43.8%	56.2%	28.4%	71.6%	37.6%	62.4%	38.9%	61.1%	30.3%	69.7%	26.0%	74.0%
664	885	436	1,028	587	888	596	865	496	1,079	402	1,076
638	942	376	1,126	541	979	532	968	467	1,141	366	1,129
855	926	545	1,124	672	1,032	684	987	629	1,173	504	1,194
820	1,057	504	1,277	672	1,136	705	1,075	588	1,357	468	1,341
673	876	371	1,098	553	958	517	984	425	1,145	295	1,206
4,077	5,237	2,501	6,309	3,367	5,584	3,437	5,391	2,875	6,623	2,321	6,601
4,077	5,237	2,501	6,309	3,367	5,584	3,437	5,391	2,875	6,623	2,321	6,601
4,077	5,237	2,501	6,309	3,367	5,584	3,437	5,391	2,875	6,623	2,321	6,601
4,077	5,237	2,501	6,309	3,367	5,584	3,437	5,391	2,875	6,623	2,321	6,601

SUPPLEMENT TO THE STATEMENT OF VOTE - RESULTS OF THE NOVEMBER SECOND GENERAL ELECTION
POLITICAL DISTRICTS WITHIN COUNTIES

STATE BALLOT MEASURES	State School Bond PROPOSITION 1		County Jail Bond Act PROPOSITION 2		Veterans Bond Act PROPOSITION 3		Lake Tahoe Bond Act PROPOSITION 4	
	For	Against	For	Against	For	Against	For	Against
CALAVERAS County (Continued)								
CITIES								
Angels	352	517	344	526	591	291	394	476
Unincorporated Area	2,955	4,601	3,187	4,299	4,879	3,106	3,337	4,189
Unapportioned Absentee	345	651	422	576	681	325	472	529
COLUSA County								
County Totals	1,292	3,071	1,231	3,090	2,814	1,575	1,285	3,073
	29.6%	70.4%	28.5%	71.5%	64.1%	35.9%	29.5%	70.5%
Supervisorial District 1	291	591	251	636	572	318	244	647
" " 2	273	563	255	561	573	263	263	567
" " 3	198	526	163	550	457	274	169	551
" " 4	216	583	237	560	479	321	213	581
" " 5	220	600	228	582	527	296	276	548
Congressional District 2	1,292	3,071	1,231	3,090	2,814	1,575	1,285	3,073
Senatorial District 4	1,292	3,071	1,231	3,090	2,814	1,575	1,285	3,073
Assembly District 3	1,292	3,071	1,231	3,090	2,814	1,575	1,285	3,073
Bd of Equalization Dist 3	1,292	3,071	1,231	3,090	2,814	1,575	1,285	3,073
CITIES								
Colusa	403	938	406	912	895	448	450	889
Williams	132	323	114	338	283	180	112	344
Unincorporated Area	663	1,602	614	1,639	1,430	844	603	1,661
Unapportioned Absentee	94	208	97	201	206	103	120	179
CONTRA COSTA County								
County Totals	110,758	111,162	116,184	104,626	150,400	75,425	131,417	90,468
	49.9%	50.1%	52.6%	47.4%	66.6%	33.4%	59.2%	40.8%
Supervisorial District 1	20,734	16,675	20,341	16,618	27,265	11,047	21,944	14,992
" " 2	25,042	27,034	27,809	24,172	34,474	18,339	32,017	20,367
" " 3	27,833	28,056	31,185	24,370	35,439	21,073	34,473	21,629
" " 4	20,274	21,811	21,370	20,679	29,061	13,775	25,181	17,049
" " 5	16,875	17,586	15,479	18,787	24,161	11,191	17,802	16,431
Congressional District 7	82,097	83,496	84,044	80,733	114,588	54,634	95,129	70,096
" " 8	28,661	27,666	32,140	23,893	35,812	20,791	36,288	20,372
Senatorial District 7	94,807	95,332	97,425	91,745	130,226	63,724	110,187	79,590
" " 9	15,951	15,830	18,759	12,881	20,174	11,701	21,230	10,878
Assembly District 10	8,851	9,848	7,850	10,719	12,800	6,259	9,243	9,325
" " 11	43,426	41,767	42,808	41,943	61,120	26,381	47,811	36,858
" " 12	17,049	17,075	18,022	15,955	23,302	11,292	21,429	12,772
" " 15	41,432	42,472	47,504	36,009	53,178	31,493	52,934	31,513
Bd of Equalization Dist 3	110,758	111,162	116,184	104,626	150,400	75,425	131,417	90,468
CITIES								
Antioch	6,029	6,204	5,244	6,928	8,419	4,060	6,220	5,964
Brentwood	545	570	476	610	789	348	512	573
Clayton	869	873	892	855	1,157	619	1,091	661
Concord	15,240	16,416	15,960	15,676	21,851	10,384	18,614	13,118
Danville	5,766	5,280	6,168	4,830	6,881	4,238	6,864	4,201
El Cerrito	4,913	4,638	5,125	4,380	6,350	3,322	6,150	3,425
Hercules	856	615	813	644	959	525	837	610
Lafayette	5,406	5,299	6,284	4,376	6,809	3,947	7,091	3,753
Martinez	4,126	4,307	4,038	4,403	5,820	2,810	5,022	3,421
Moraga	3,108	3,531	3,947	2,705	4,246	2,434	4,349	2,357
Pinole	2,072	2,598	2,393	2,281	3,246	1,530	2,579	2,081
Pittsburg	4,253	3,659	3,818	4,063	6,064	2,231	4,100	3,725
Pleasant Hill	4,797	4,837	5,060	4,552	6,585	3,191	6,107	3,570
Richmond	11,187	7,767	10,357	8,302	14,559	5,021	10,569	7,917
San Pablo	1,822	2,017	1,883	1,922	2,837	1,133	1,899	1,904
Walnut Creek	11,403	12,944	13,713	10,534	15,728	9,049	15,163	9,348

1St Time Home Buyers PROPOSITION 5		Public Pension Fund PROPOSITION 6		Real Property Value PROPOSITION 7		Transfer of Funds PROPOSITION 8		School Textbooks PROPOSITION 9		Unify The Courts PROPOSITION 10	
For	Against	Yes	No	Yes	No	Yes	No	Yes	No	Yes	No
411	449	232	589	287	542	312	503	252	636	198	631
3,239	4,237	2,000	5,064	2,738	4,451	2,722	4,376	2,353	5,259	1,837	5,315
427	551	269	656	342	591	403	512	270	728	286	655
1,508	2,821	875	3,300	1,784	2,389	1,488	2,625	1,391	3,006	1,187	2,994
34.8%	65.2%	21.0%	79.0%	42.8%	57.2%	36.2%	63.8%	31.6%	68.4%	28.4%	71.6%
267	612	169	689	404	443	337	498	260	626	275	581
318	507	184	615	362	439	273	521	307	533	215	592
240	469	147	545	288	398	222	459	204	523	189	500
249	544	145	618	287	484	262	503	256	549	190	573
322	500	158	623	313	471	265	503	265	572	211	572
1,508	2,821	875	3,300	1,784	2,389	1,488	2,625	1,391	3,006	1,187	2,994
1,508	2,821	875	3,300	1,784	2,389	1,488	2,625	1,391	3,006	1,187	2,994
1,508	2,821	875	3,300	1,784	2,389	1,488	2,625	1,391	3,006	1,187	2,994
1,508	2,821	875	3,300	1,784	2,389	1,488	2,625	1,391	3,006	1,187	2,994
516	813	286	1,000	534	757	439	830	456	910	340	955
158	287	105	335	167	267	129	299	122	336	99	334
722	1,532	412	1,755	953	1,211	791	1,355	714	1,557	641	1,529
112	189	72	210	130	154	129	141	99	203	107	176
126,884	100,191	94,366	129,024	97,698	126,426	113,090	105,147	82,103	153,531	74,783	144,575
55.9%	44.1%	42.2%	57.8%	43.6%	56.4%	51.8%	48.2%	34.8%	65.2%	34.1%	65.9%
23,676	14,822	16,458	22,592	16,994	22,857	20,387	18,176	14,272	27,434	15,096	23,501
28,491	24,675	23,141	28,986	23,957	28,176	26,645	24,065	19,886	35,092	17,461	33,717
29,803	27,059	25,669	29,548	26,725	28,252	29,842	23,834	20,397	37,476	18,570	35,454
24,688	18,403	17,121	24,761	17,540	24,303	20,727	20,097	15,116	28,947	13,165	27,855
20,226	15,232	11,977	23,137	12,482	22,838	15,489	18,975	12,432	24,582	10,491	24,048
96,795	73,119	67,279	100,661	70,075	98,645	82,769	81,708	61,269	115,901	55,271	109,862
30,089	27,072	27,087	28,363	27,623	27,781	30,321	23,439	20,834	37,630	19,512	34,713
110,077	84,805	78,262	113,968	81,174	111,867	95,681	92,405	70,419	132,425	63,814	125,075
16,807	15,386	16,104	15,056	16,524	14,559	17,409	12,742	11,684	21,106	10,969	19,500
10,637	8,543	5,838	13,055	6,274	12,640	7,980	10,540	6,519	13,331	5,285	13,291
51,828	35,910	34,282	53,493	35,527	53,348	42,551	43,813	32,436	60,535	30,178	56,414
19,814	15,009	14,384	19,536	14,647	19,245	17,397	15,570	12,338	23,660	11,219	21,927
44,605	40,729	39,862	42,940	41,250	41,193	45,162	35,224	30,810	56,005	28,101	52,943
126,884	100,191	94,366	129,024	97,698	126,426	113,090	105,147	82,103	153,531	74,783	144,575
7,171	5,412	3,911	8,385	4,004	8,327	5,318	6,749	4,321	8,642	3,515	8,582
632	484	381	761	387	743	466	640	400	803	334	781
988	802	790	933	798	922	964	711	619	1,185	534	1,159
18,539	13,873	12,747	18,745	12,998	18,550	15,533	15,201	11,387	21,775	9,998	20,899
5,806	5,406	5,244	5,574	5,321	5,499	6,055	4,488	4,086	7,275	3,733	6,867
5,404	4,354	4,255	5,322	4,212	5,393	5,057	4,238	3,453	6,822	3,418	5,957
875	636	676	876	636	913	788	717	645	972	523	983
5,561	5,278	5,424	5,067	5,611	4,885	5,806	4,368	3,882	7,178	3,640	6,635
4,916	3,737	3,484	4,962	3,545	4,912	4,231	4,004	3,269	5,696	2,698	5,626
3,637	3,146	3,408	3,135	3,364	3,159	3,642	2,711	2,519	4,350	2,207	4,202
2,533	2,249	1,654	3,118	1,746	3,036	2,085	2,541	1,680	3,344	1,529	3,152
5,190	3,064	3,047	5,329	3,026	5,494	3,735	4,530	3,240	5,673	2,788	5,443
5,632	4,225	4,028	5,492	4,216	5,272	4,822	4,437	3,391	6,689	2,933	6,389
13,012	6,615	8,595	11,821	9,042	12,022	10,848	9,561	7,645	14,172	8,490	11,851
2,338	1,649	1,329	2,663	1,335	2,709	1,693	2,243	1,428	2,810	1,223	2,700
13,116	11,697	11,048	13,277	11,785	12,271	13,139	10,445	8,854	16,606	7,822	15,940

SUPPLEMENT TO THE STATEMENT OF VOTE - RESULTS OF THE NOVEMBER SECOND GENERAL ELECTION
POLITICAL DISTRICTS WITHIN COUNTIES

STATE BALLOT MEASURES	State School Bond PROPOSITION 1		County Jail Bond Act PROPOSITION 2		Veterans Bond Act PROPOSITION 3		Lake Tahoe Bond Act PROPOSITION 4	
	For	Against	For	Against	For	Against	For	Against
CONTRA COSTA County (Continued)								
Unincorporated Area	28,366	29,607	30,013	27,565	38,100	20,583	34,250	23,840
DEL NORTE County								
County Totals	1,494	4,547	1,621	4,383	3,893	2,191	1,200	4,828
	24.7%	75.3%	27.0%	73.0%	64.0%	36.0%	19.9%	80.1%
Supervisorial District 1 ..	242	788	280	742	652	374	199	827
" " 2 ..	292	767	319	735	682	389	222	827
" " 3 ..	280	803	300	770	711	378	253	833
" " 4 ..	289	891	285	882	755	432	213	953
" " 5 ..	260	858	280	827	695	422	180	931
Congressional District 1..	1,494	4,547	1,621	4,383	3,893	2,191	1,200	4,828
Senatorial District 2	1,494	4,547	1,621	4,383	3,893	2,191	1,200	4,828
Assembly District 2	1,494	4,547	1,621	4,383	3,893	2,191	1,200	4,828
Bd of Equalization Dist 3	1,494	4,547	1,621	4,383	3,893	2,191	1,200	4,828
CITIES								
Crescent City	223	568	260	526	518	278	188	598
Unincorporated Area	1,140	3,539	1,204	3,430	2,977	1,717	879	3,773
Unapportioned Absentee ...	131	440	157	427	398	196	133	457
EL DORADO County								
County Totals	13,511	18,726	14,268	17,902	20,374	11,971	17,302	14,691
	41.9%	58.1%	44.4%	55.6%	63.0%	37.0%	54.1%	45.9%
Supervisorial District 1 ..	3,409	3,825	3,607	3,522	4,446	2,707	3,785	3,270
" " 2 ..	1,577	2,463	1,687	2,429	2,567	1,567	2,358	1,773
" " 3 ..	2,735	3,966	2,843	3,810	4,308	2,390	3,371	3,163
" " 4 ..	3,295	5,025	3,375	4,771	5,162	3,032	4,005	4,069
" " 5 ..	1,517	1,773	1,537	1,888	2,177	1,264	2,301	1,155
Congressional District 14..	13,511	18,726	14,268	17,902	20,374	11,971	17,302	14,691
Senatorial District 1	13,511	18,726	14,268	17,902	20,374	11,971	17,302	14,691
Assembly District 7	13,511	18,726	14,268	17,902	20,374	11,971	17,302	14,691
Bd of Equalization Dist 1	13,511	18,726	14,268	17,902	20,374	11,971	17,302	14,691
CITIES								
Placerville	993	1,318	1,034	1,274	1,505	815	1,254	1,003
South Lake Tahoe	1,614	1,886	1,667	2,015	2,333	1,373	2,473	1,256
Unincorporated Area	9,926	13,848	10,348	13,131	14,822	8,772	12,093	11,171
Unapportioned Absentee ...	978	1,674	1,219	1,482	1,714	1,011	1,482	1,261
FRESNO County								
County Totals	74,026	65,213	73,511	65,001	94,862	43,712	63,148	72,107
	53.2%	46.8%	53.1%	46.9%	68.5%	31.5%	46.7%	53.3%
Supervisorial District 1 ..	10,375	8,372	9,584	9,027	13,414	5,307	7,902	10,048
" " 2 ..	19,975	15,460	20,547	14,800	23,561	11,619	18,376	16,286
" " 3 ..	13,037	10,365	12,916	10,436	16,619	6,705	11,393	11,311
" " 4 ..	8,792	9,322	8,272	9,583	12,170	5,800	6,578	10,903
" " 5 ..	16,823	15,295	16,483	15,514	21,454	10,431	14,129	17,283
Congressional District 15..	16,322	18,018	15,700	18,270	22,943	11,234	12,721	20,540
" " 17..	21,126	17,416	21,598	16,837	25,210	13,077	19,085	18,709
" " 18..	36,578	29,779	36,213	29,894	46,709	19,401	31,342	32,858
Senatorial District 14	18,440	15,722	17,562	16,409	23,958	10,110	15,273	17,626
" " 15	55,586	49,491	55,949	48,592	70,904	33,602	47,875	54,481
Assembly District 30	12,071	10,970	11,282	11,613	16,199	6,792	9,378	12,687

1St Time Home Buyers PROPOSITION 5		Public Pension Fund PROPOSITION 6		Real Property Value PROPOSITION 7		Transfer of Funds PROPOSITION 8		School Textbooks PROPOSITION 9		Unify The Courts PROPOSITION 10	
For	Against	Yes	No	Yes	No	Yes	No	Yes	No	Yes	No
31,534	27,564	24,345	33,564	25,672	32,319	28,908	27,563	21,284	39,539	19,398	37,409
2,474	3,506	1,591	4,143	2,302	3,491	1,334	4,391	1,747	4,281	1,127	4,639
41.4%	58.6%	27.7%	72.3%	39.7%	60.3%	23.3%	76.7%	29.0%	71.0%	19.5%	80.5%
437	585	282	688	366	625	212	775	305	731	172	816
472	584	307	702	440	584	247	755	318	756	194	821
448	613	294	729	456	564	251	759	328	739	211	808
430	733	273	842	449	682	244	875	314	857	207	906
441	657	278	780	382	691	231	838	315	789	220	856
2,474	3,506	1,591	4,143	2,302	3,491	1,334	4,391	1,747	4,281	1,127	4,639
2,474	3,506	1,591	4,143	2,302	3,491	1,334	4,391	1,747	4,281	1,127	4,639
2,474	3,506	1,591	4,143	2,302	3,491	1,334	4,391	1,747	4,281	1,127	4,639
2,474	3,506	1,591	4,143	2,302	3,491	1,334	4,391	1,747	4,281	1,127	4,639
344	452	241	503	332	431	215	536	256	545	169	593
1,884	2,720	1,193	3,238	1,761	2,715	970	3,466	1,324	3,327	835	3,614
246	334	157	402	209	345	149	389	167	409	123	432
15,678	16,631	9,150	22,906	10,408	21,493	13,082	18,082	10,995	21,941	8,963	22,824
48.5%	51.5%	28.5%	71.5%	32.6%	67.4%	42.0%	58.0%	33.4%	66.6%	28.2%	71.8%
3,575	3,615	2,261	4,842	2,499	4,575	3,040	3,909	2,756	4,530	2,257	4,810
2,019	2,114	1,219	2,899	1,424	2,706	1,731	2,296	1,351	2,894	1,123	2,980
3,187	3,465	1,775	4,860	1,911	4,665	2,516	3,902	2,249	4,578	1,627	4,949
3,861	4,321	2,058	6,091	2,493	5,598	2,989	4,899	2,714	5,657	2,111	5,942
1,816	1,630	1,153	2,253	1,216	2,169	1,651	1,671	1,214	2,279	1,126	2,236
15,678	16,631	9,150	22,906	10,408	21,493	13,082	18,082	10,995	21,941	8,963	22,824
15,678	16,631	9,150	22,906	10,408	21,493	13,082	18,082	10,995	21,941	8,963	22,824
15,678	16,631	9,150	22,906	10,408	21,493	13,082	18,082	10,995	21,941	8,963	22,824
15,678	16,631	9,150	22,906	10,408	21,493	13,082	18,082	10,995	21,941	8,963	22,824
1,162	1,146	629	1,655	645	1,605	879	1,323	817	1,557	569	1,703
1,970	1,738	1,224	2,463	1,263	2,403	1,745	1,852	1,331	2,465	1,174	2,473
11,326	12,261	6,613	16,827	7,635	15,705	9,303	13,502	8,136	15,916	6,501	16,741
1,220	1,486	684	1,961	865	1,780	1,155	1,405	711	2,003	719	1,907
77,946	60,949	47,074	85,742	40,366	91,533	58,326	68,444	51,920	87,023	36,145	92,440
56.1%	43.9%	35.4%	64.6%	30.6%	69.4%	46.0%	54.0%	37.4%	62.6%	28.1%	71.9%
11,177	7,560	6,206	11,850	5,696	12,247	7,623	9,585	7,107	11,657	5,023	12,308
20,436	15,025	13,931	19,831	10,530	23,011	15,969	16,276	13,929	21,480	9,647	23,104
13,905	9,452	8,038	14,261	5,956	16,211	9,589	11,684	9,554	14,088	5,855	15,666
9,314	8,647	5,313	12,015	5,320	11,888	7,439	9,127	6,286	11,716	4,636	12,156
17,703	14,418	10,410	20,252	9,255	21,296	12,878	16,578	11,771	20,329	8,210	21,671
17,352	16,750	10,015	22,846	10,452	22,209	14,032	17,391	11,674	22,445	8,980	22,902
21,638	16,940	14,321	22,451	11,759	24,746	17,003	18,104	14,668	23,703	10,541	25,109
38,956	27,259	22,738	40,445	18,155	44,578	27,291	32,949	25,578	40,875	16,624	44,429
19,629	14,368	11,223	21,385	9,850	22,490	14,016	16,969	12,786	21,328	8,772	22,648
58,317	46,581	35,851	64,357	30,516	69,043	44,310	51,475	39,134	65,695	27,373	69,792
12,847	10,033	7,183	14,841	7,057	14,788	9,293	11,637	8,388	14,554	6,114	15,042

SUPPLEMENT TO THE STATEMENT OF VOTE - RESULTS OF THE NOVEMBER SECOND GENERAL ELECTION
POLITICAL DISTRICTS WITHIN COUNTIES

STATE BALLOT MEASURES	State School Bond PROPOSITION 1		County Jail Bond Act PROPOSITION 2		Veterans Bond Act PROPOSITION 3		Lake Tahoe Bond Act PROPOSITION 4	
	For	Against	For	Against	For	Against	For	Against
FRESNO County (Continued)								
Assembly District 31	43,166	37,347	42,526	37,535	55,363	24,766	36,654	41,570
" " 32	18,789	16,896	19,703	15,853	23,300	12,154	17,116	17,850
Bd of Equalization Dist 2	74,026	65,213	73,511	65,001	94,862	43,712	63,148	72,107
CITIES								
Clovis	5,114	3,832	4,838	4,080	5,983	2,906	4,259	4,514
Coalinga	839	731	810	758	1,052	517	692	850
Firebaugh	240	176	202	213	303	119	169	232
Fowler	291	280	275	286	383	184	239	305
Fresno	34,512	25,461	33,956	25,813	41,785	17,861	30,002	28,218
Huron	170	52	137	85	165	46	115	83
Kerman	343	361	295	394	465	226	269	400
Kingsburg	672	854	748	762	1,045	500	547	943
Mendota	304	107	246	160	326	84	185	209
Orange Cove	366	253	249	284	461	135	273	313
Parlier	320	124	224	208	340	91	186	223
Reedley	1,332	1,288	1,257	1,328	1,651	915	974	1,555
San Joaquin	70	64	51	81	93	45	42	88
Sanger	1,624	1,166	1,441	1,316	2,032	740	1,136	1,554
Selma	1,248	1,032	1,104	1,141	1,606	665	872	1,334
Unincorporated Area	21,557	23,033	21,969	22,451	29,528	14,828	18,418	25,010
Unapportioned Absentee ...	5,024	6,399	5,709	5,641	7,644	3,850	4,770	6,276
GLENN County								
County Totals	2,689	4,419	2,613	4,493	4,609	2,513	2,655	4,458
	37.8%	62.2%	36.8%	63.2%	64.7%	35.3%	37.3%	62.7%
Supervisorial District 1 ..	507	933	503	947	934	515	527	930
" " 2 ..	624	827	586	854	998	447	608	834
" " 3 ..	429	754	391	786	740	441	404	767
" " 4 ..	607	821	579	840	895	521	561	867
" " 5 ..	336	680	328	692	656	370	345	672
Congressional District 1..	2,689	4,419	2,613	4,493	4,609	2,513	2,655	4,458
Senatorial District 4	2,689	4,419	2,613	4,493	4,609	2,513	2,655	4,458
Assembly District 1	2,689	4,419	2,613	4,493	4,609	2,513	2,655	4,458
Bd of Equalization Dist 3	2,689	4,419	2,613	4,493	4,609	2,513	2,655	4,458
CITIES								
Orland	596	756	547	800	928	416	563	780
Willows	683	866	643	893	979	551	631	914
Unincorporated Area	1,224	2,393	1,197	2,426	2,316	1,327	1,251	2,376
Unapportioned Absentee ...	186	404	226	374	386	219	210	388
HUMBOLDT County								
County Totals	17,975	26,297	17,809	26,244	28,880	15,571	17,790	26,976
	40.6%	59.4%	40.4%	59.6%	65.0%	35.0%	39.7%	60.3%
Supervisorial District 1 ..	2,899	5,346	3,127	5,086	5,192	3,081	2,623	5,626
" " 2 ..	2,821	4,770	2,605	4,939	4,877	2,762	2,573	5,116
" " 3 ..	4,754	4,639	4,392	4,918	6,264	3,109	5,370	4,244
" " 4 ..	3,005	4,840	3,159	4,662	5,217	2,691	2,937	4,909
" " 5 ..	3,251	4,388	3,038	4,564	5,030	2,622	3,035	4,722
Congressional District 1..	17,975	26,297	17,809	26,244	28,880	15,571	17,790	26,976
Senatorial District 2	17,975	26,297	17,809	26,244	28,880	15,571	17,790	26,976
Assembly District 2	17,975	26,297	17,809	26,244	28,880	15,571	17,790	26,976
Bd of Equalization Dist 3	17,975	26,297	17,809	26,244	28,880	15,571	17,790	26,976

1St Time Home Buyers PROPOSITION 5		Public Pension Fund PROPOSITION 6		Real Property Value PROPOSITION 7		Transfer of Funds PROPOSITION 8		School Textbooks PROPOSITION 9		Unify The Courts PROPOSITION 10	
For	Against	Yes	No	Yes	No	Yes	No	Yes	No	Yes	No
45,707	34,671	26,623	50,042	22,188	54,003	33,226	40,062	30,261	50,243	20,372	54,001
19,392	16,245	13,268	20,859	11,121	22,742	15,807	16,745	13,271	22,226	9,659	23,397
77,946	60,949	47,074	85,742	40,366	91,533	58,326	68,444	51,920	87,023	36,145	92,440
5,258	3,707	2,934	5,592	2,560	5,950	3,682	4,528	3,419	5,545	2,441	5,889
824	740	477	1,039	364	1,140	592	858	526	1,054	337	1,145
266	151	129	267	98	291	160	219	214	224	100	275
319	238	180	367	143	400	235	287	202	369	128	410
36,128	23,883	22,124	35,063	16,745	40,103	25,731	28,847	24,076	36,123	15,722	39,557
175	48	77	129	81	118	110	78	129	86	71	118
384	311	204	464	177	486	271	369	221	473	188	463
775	747	459	994	451	985	600	778	523	991	312	1,087
317	107	182	208	111	272	172	201	260	149	94	286
414	199	159	442	125	471	190	382	230	390	122	452
360	85	166	250	136	285	198	195	253	204	148	254
1,342	1,247	833	1,678	823	1,674	1,104	1,272	1,014	1,579	721	1,701
63	69	32	95	36	89	52	68	43	90	37	84
1,563	1,209	907	1,749	738	1,892	1,063	1,491	1,043	1,746	671	1,913
1,302	955	787	1,395	535	1,643	960	1,128	745	1,521	531	1,584
23,045	21,406	14,248	28,477	13,634	28,854	18,378	22,549	15,749	28,726	11,748	29,687
5,411	5,847	3,176	7,533	3,609	6,880	4,828	5,194	3,273	7,753	2,774	7,535
2,588	4,823	1,366	5,876	2,935	4,405	3,369	3,879	2,360	5,069	1,968	5,072
34.9%	65.1%	18.9%	81.1%	40.0%	60.0%	46.5%	53.5%	31.8%	68.2%	28.0%	72.0%
515	1,009	260	1,233	579	938	683	817	483	1,042	321	1,133
560	957	294	1,186	636	879	697	792	571	942	321	1,121
448	766	240	938	426	770	512	665	350	867	384	783
553	932	316	1,138	586	875	697	749	471	1,026	449	951
303	767	154	901	497	570	512	548	356	719	316	695
2,588	4,823	1,366	5,876	2,935	4,405	3,369	3,879	2,360	5,069	1,968	5,072
2,588	4,823	1,366	5,876	2,935	4,405	3,369	3,879	2,360	5,069	1,968	5,072
2,588	4,823	1,366	5,876	2,935	4,405	3,369	3,879	2,360	5,069	1,968	5,072
2,588	4,823	1,366	5,876	2,935	4,405	3,369	3,879	2,360	5,069	1,968	5,072
543	871	276	1,098	579	831	653	737	534	883	297	1,046
623	978	356	1,219	619	967	748	821	529	1,083	488	1,028
1,213	2,582	632	3,079	1,526	2,234	1,700	2,013	1,168	2,630	1,006	2,609
209	392	102	480	211	373	268	308	129	473	177	389
22,896	21,406	14,236	26,676	14,167	26,374	16,919	22,916	13,763	30,357	11,775	29,385
51.7%	48.3%	34.8%	65.2%	34.9%	65.1%	42.5%	57.5%	31.2%	68.8%	28.6%	71.4%
3,906	4,329	2,649	5,088	2,644	4,980	2,984	4,518	2,509	5,697	2,129	5,654
3,637	3,946	2,043	4,974	2,231	4,776	2,469	4,414	2,289	5,232	1,734	5,330
5,461	3,887	3,538	4,902	3,386	4,985	4,107	4,057	3,286	6,085	2,951	5,484
4,062	3,796	2,528	4,794	2,412	4,825	2,966	4,206	2,500	5,372	2,024	5,361
4,113	3,565	2,470	4,630	2,405	4,646	2,888	4,051	2,274	5,320	1,981	5,166
22,896	21,406	14,236	26,676	14,167	26,374	16,919	22,916	13,763	30,357	11,775	29,385
22,896	21,406	14,236	26,676	14,167	26,374	16,919	22,916	13,763	30,357	11,775	29,385
22,896	21,406	14,236	26,676	14,167	26,374	16,919	22,916	13,763	30,357	11,775	29,385
22,896	21,406	14,236	26,676	14,167	26,374	16,919	22,916	13,763	30,357	11,775	29,385

SUPPLEMENT TO THE STATEMENT OF VOTE - RESULTS OF THE NOVEMBER SECOND GENERAL ELECTION
POLITICAL DISTRICTS WITHIN COUNTIES

STATE BALLOT MEASURES	State School Bond PROPOSITION 1		County Jail Bond Act PROPOSITION 2		Veterans Bond Act PROPOSITION 3		Lake Tahoe Bond Act PROPOSITION 4	
	For	Against	For	Against	For	Against	For	Against
HUMBOLDT County (Continued)								
CITIES								
Arcata	3,372	2,760	2,976	3,110	4,162	1,950	3,961	2,360
Blue Lake	205	281	187	301	328	167	208	294
Eureka	3,368	5,603	3,605	5,313	5,898	3,131	3,285	5,675
Ferndale	238	351	209	365	372	217	173	407
Fortuna	784	1,811	877	1,728	1,681	961	654	1,946
Rio Dell	233	535	218	536	503	270	164	602
Trinidad	101	96	90	103	124	72	81	116
Unincorporated Area	8,429	12,546	8,159	12,713	13,512	7,497	8,012	13,217
Unapportioned Absentee	1,245	2,314	1,488	2,075	2,300	1,306	1,252	2,359
IMPERIAL County								
County Totals	7,630	8,485	6,189	9,863	10,787	5,527	5,207	12,333
	47.3%	52.7%	38.6%	61.4%	66.1%	33.9%	29.7%	70.3%
Supervisorial District 1	1,065	675	797	932	1,285	477	731	1,196
" " 2	1,770	1,783	1,465	2,074	2,338	1,253	1,179	2,620
" " 3	1,574	2,082	1,271	2,366	2,322	1,366	1,024	2,920
" " 4	1,537	2,033	1,299	2,264	2,329	1,265	1,068	2,873
" " 5	1,315	1,331	1,010	1,628	1,853	866	883	2,072
Congressional District 45	7,630	8,485	6,189	9,863	10,787	5,527	5,207	12,333
Senatorial District 39	7,630	8,485	6,189	9,863	10,787	5,527	5,207	12,333
Assembly District 80	7,630	8,485	6,189	9,863	10,787	5,527	5,207	12,333
Bd of Equalization Dist 2	7,630	8,485	6,189	9,863	10,787	5,527	5,207	12,333
CITIES								
Brawley	1,340	1,423	1,095	1,667	1,874	913	908	2,124
Calexico	801	373	562	599	890	300	521	779
Calipatria	158	154	101	208	216	103	90	254
El Centro	2,389	2,132	1,922	2,615	3,082	1,550	1,646	3,253
Holtville	355	414	281	483	547	244	234	598
Imperial	264	412	198	498	443	263	168	568
Westmorland	104	115	76	147	156	64	64	187
Unincorporated Area	1,850	2,881	1,607	3,047	2,919	1,790	1,254	3,918
Unapportioned Absentee	369	581	347	599	660	300	322	652
INYO County								
County Totals	2,839	4,233	3,030	4,036	4,464	2,699	2,837	4,261
	40.1%	59.9%	42.9%	57.1%	62.3%	37.7%	40.0%	60.0%
Supervisorial District 1	667	953	724	900	1,000	637	672	966
" " 2	556	930	666	807	954	564	590	908
" " 3	604	803	599	818	866	553	552	854
" " 4	583	915	607	886	991	512	568	921
" " 5	429	632	434	625	653	433	455	612
Congressional District 35	2,839	4,233	3,030	4,036	4,464	2,699	2,837	4,261
Senatorial District 25	2,839	4,233	3,030	4,036	4,464	2,699	2,837	4,261
Assembly District 34	2,839	4,233	3,030	4,036	4,464	2,699	2,837	4,261
Bd of Equalization Dist 1	2,839	4,233	3,030	4,036	4,464	2,699	2,837	4,261
CITIES								
Bishop	529	883	641	758	900	543	565	860
Unincorporated Area	2,310	3,350	2,389	3,278	3,564	2,156	2,272	3,401

1St Time Home Buyers PROPOSITION 5		Public Pension Fund PROPOSITION 6		Real Property Value PROPOSITION 7		Transfer of Funds PROPOSITION 8		School Textbooks PROPOSITION 9		Unify The Courts PROPOSITION 10	
For	Against	Yes	No	Yes	No	Yes	No	Yes	No	Yes	No
3,688	2,388	2,317	3,119	2,162	3,224	2,736	2,498	2,263	3,864	1,963	3,463
286	213	149	304	157	300	176	271	125	367	121	339
4,595	4,375	2,954	5,412	2,807	5,418	3,379	4,782	2,867	6,106	2,308	6,107
237	344	190	358	187	345	220	317	148	434	141	412
1,209	1,414	645	1,787	685	1,717	801	1,579	743	1,833	535	1,911
373	401	162	544	196	518	223	487	212	552	144	570
100	87	70	102	71	100	72	95	56	132	54	122
10,691	10,301	6,741	12,762	6,813	12,590	7,807	11,217	6,444	14,418	5,553	14,071
1,717	1,883	1,008	2,288	1,089	2,162	1,505	1,670	905	2,651	956	2,390
8,056	9,421	5,362	12,130	6,414	11,449	7,523	9,246	6,048	11,630	4,537	12,248
46.1%	53.9%	30.7%	69.3%	35.9%	64.1%	44.9%	55.1%	34.2%	65 8%	27 0%	73 0%
1,152	791	758	1,239	796	1,249	856	1,008	904	1,099	693	1,163
1,781	2,000	1,244	2,527	1,491	2,319	1,679	1,961	1,269	2,564	977	2,672
1,615	2,296	1,045	2,833	1,320	2,661	1,568	2,180	1,127	2,764	841	2,921
1,695	2,220	1,123	2,776	1,376	2,631	1,739	2,013	1,358	2,605	978	2,789
1,443	1,505	966	2,028	1,085	1,977	1,215	1,624	1,122	1,905	780	2,052
8,056	9,421	5,362	12,130	6,414	11,449	7,523	9,246	6,048	11,630	4,537	12,248
8,056	9,421	5,362	12,130	6,414	11,449	7,523	9,246	6,048	11,630	4,537	12,248
8,056	9,421	5,362	12,130	6,414	11,449	7,523	9,246	6,048	11,630	4,537	12,248
8,056	9,421	5,362	12,130	6,414	11,449	7,523	9,246	6,048	11,630	4,537	12,248
1,487	1,535	994	2,041	1,131	1,990	1,358	1,551	1,208	1,902	813	2,109
852	466	554	799	534	852	595	671	678	699	498	758
158	192	97	256	118	243	157	178	140	208	73	258
2,468	2,405	1,661	3,210	1,887	3,080	2,201	2,487	1,730	3,216	1,274	3,436
357	469	227	597	310	521	338	454	281	564	194	599
297	449	178	559	235	515	266	440	202	527	128	579
139	107	69	171	85	166	101	137	87	172	68	170
1,928	3,189	1,356	3,770	1,768	3,470	2,041	2,868	1,454	3,649	1,221	3,688
370	609	226	727	346	612	466	460	268	693	268	651
3,008	4,115	1,789	4,959	2,063	4,632	2,622	3,862	1,939	5,042	1,901	4,804
42.2%	57.8%	26 5%	73.5%	30.8%	69.2%	40 4%	59 6%	27 8%	72 2%	28 4%	71 6%
737	919	415	1,135	523	1,016	621	874	477	1,109	479	1,055
630	868	382	1,040	437	974	585	790	405	1,080	371	1,047
559	861	367	959	414	908	508	765	388	998	387	942
605	881	363	1,074	401	1,010	521	850	362	1,107	393	1,025
477	586	262	751	288	724	387	583	307	748	271	735
3,008	4,115	1,789	4,959	2,063	4,632	2,622	3,862	1,939	5,042	1,901	4,804
3,008	4,115	1,789	4,959	2,063	4,632	2,622	3,862	1,939	5,042	1,901	4,804
3,008	4,115	1,789	4,959	2,063	4,632	2,622	3,862	1,939	5,042	1,901	4,804
3,008	4,115	1,789	4,959	2,063	4,632	2,622	3,862	1,939	5,042	1,901	4,804
595	830	367	984	415	924	563	742	382	1,028	359	989
2,413	3,285	1,422	3,975	1,648	3,708	2,059	3,120	1,557	4,014	1,542	3,815

SUPPLEMENT TO THE STATEMENT OF VOTE - RESULTS OF THE NOVEMBER SECOND GENERAL ELECTION
POLITICAL DISTRICTS WITHIN COUNTIES

STATE BALLOT MEASURES	State School Bond PROPOSITION 1 For	State School Bond PROPOSITION 1 Against	County Jail Bond Act PROPOSITION 2 For	County Jail Bond Act PROPOSITION 2 Against	Veterans Bond Act PROPOSITION 3 For	Veterans Bond Act PROPOSITION 3 Against	Lake Tahoe Bond Act PROPOSITION 4 For	Lake Tahoe Bond Act PROPOSITION 4 Against
KERN County								
County Totals	58,281	56,367	53,068	61,079	73,392	41,078	45,271	68,230
	50.8%	49.2%	46.5%	53.5%	64.1%	35.9%	39.9%	60.1%
Supervisorial District 1	10,670	12,475	10,088	12,841	14,449	8,617	9,016	13,888
" " 2	8,701	9,079	7,618	10,107	11,571	6,240	6,256	11,303
" " 3	14,376	14,156	13,748	14,705	17,829	10,609	11,952	16,343
" " 4	12,663	11,944	10,980	13,579	15,093	9,369	9,704	14,763
" " 5	11,871	8,713	10,634	9,847	14,450	6,243	8,343	11,933
Congressional District 17	11,004	9,372	9,208	10,899	13,802	6,582	7,478	12,392
" " 20	47,277	46,995	43,860	50,180	59,590	34,496	37,793	55,838
Senatorial District 16	58,281	56,367	53,068	61,079	73,392	41,078	45,271	68,230
Assembly District 33	29,046	25,075	25,232	28,571	35,892	18,288	20,772	32,540
" " 34	29,235	31,292	27,836	32,508	37,500	22,790	24,499	35,690
Bd of Equalization Dist 2	58,281	56,367	53,068	61,079	73,392	41,078	45,271	68,230
CITIES								
Arvin	508	398	350	537	587	301	300	582
Bakersfield	19,045	14,715	17,388	16,303	21,721	11,985	14,602	18,937
California City	404	449	395	462	594	268	319	541
Delano	1,753	1,317	1,406	1,574	2,070	966	1,161	1,768
Maricopa	101	122	96	127	156	70	71	149
McFarland	386	311	272	395	476	218	243	431
Ridgecrest	3,033	3,044	2,905	3,162	3,856	2,232	2,841	3,265
Shafter	771	818	641	939	981	607	534	1,054
Taft	862	828	707	983	1,083	595	636	1,035
Tehachapi	673	611	584	703	803	454	480	778
Wasco	916	702	735	873	1,108	508	560	1,026
Unincorporated Area	26,445	28,674	23,935	30,928	35,005	19,996	20,378	34,062
Unapportioned Absentee	3,384	4,378	3,654	4,093	4,952	2,878	3,146	4,602
KINGS County								
County Totals	8,037	8,160	7,381	8,831	10,882	5,149	6,509	9,311
	49.6%	50.4%	45.5%	54.5%	67.9%	32.1%	41.1%	58.9%
Supervisorial District 1	1,133	1,038	1,014	1,179	1,520	603	926	1,202
" " 2	1,261	1,123	1,083	1,291	1,572	776	881	1,417
" " 3	1,910	2,044	1,859	2,095	2,615	1,296	1,667	2,239
" " 4	1,607	1,544	1,455	1,729	2,188	968	1,227	1,880
" " 5	1,636	1,848	1,506	1,939	2,272	1,151	1,352	1,969
Congressional District 17	8,037	8,160	7,381	8,831	10,882	5,149	6,509	9,311
Senatorial District 16	8,037	8,160	7,381	8,831	10,882	5,149	6,509	9,311
Assembly District 30	8,037	8,160	7,381	8,831	10,882	5,149	6,509	9,311
Bd of Equalization Dist 2	8,037	8,160	7,381	8,831	10,882	5,149	6,509	9,311
CITIES								
Avenal	316	325	314	341	433	221	237	392
Corcoran	668	576	553	683	803	412	482	729
Hanford	2,747	2,508	2,671	2,617	3,641	1,619	2,310	2,836
Lemoore	1,101	925	983	1,046	1,409	572	892	1,086
Unincorporated Area	2,715	3,263	2,396	3,546	3,881	1,970	2,132	3,664
Unapportioned Absentee	490	563	464	598	715	355	456	604
LAKE County								
County Totals	6,052	9,501	6,127	9,252	10,469	5,170	5,588	9,848
	38.9%	61.1%	39.8%	60.2%	66.9%	33.1%	36.2%	63.8%
Supervisorial District 1	1,301	1,615	1,209	1,671	2,065	896	1,112	1,781
" " 2	1,014	1,776	1,079	1,669	1,856	968	941	1,847
" " 3	916	1,807	977	1,718	1,742	991	845	1,851
" " 4	1,108	1,622	1,092	1,620	1,809	938	1,047	1,669
" " 5	1,304	1,834	1,322	1,782	2,182	970	1,227	1,881

POLITICAL DISTRICTS WITHIN COUNTIES

1St Time Home Buyers PROPOSITION 5		Public Pension Fund PROPOSITION 6		Real Property Value PROPOSITION 7		Transfer of Funds PROPOSITION 8		School Textbooks PROPOSITION 9		Unify The Courts PROPOSITION 10	
For	Against	Yes	No	Yes	No	Yes	No	Yes	No	Yes	No
50,391	63,422	32,388	77,368	38,020	73,403	44,774	64,880	39,939	75,623	27,526	86,074
44.3%	55.7%	29.5%	70.5%	34.1%	65.9%	40.8%	59.2%	34.6%	65.4%	24.2%	75.8%
9,082	13,787	5,907	16,210	7,747	14,758	8,296	13,816	8,037	15,267	5,483	17,391
8,218	9,506	4,559	12,548	5,433	11,955	6,466	10,703	5,771	12,169	4,386	13,300
12,009	16,361	8,281	18,914	10,217	17,361	11,535	15,584	9,983	18,629	6,621	21,409
10,069	14,407	6,847	16,683	8,340	15,516	9,778	13,704	8,362	16,412	5,855	18,362
11,013	9,361	6,794	13,013	6,283	13,813	8,699	11,073	7,786	13,146	5,181	15,612
10,130	9,923	5,681	13,800	6,169	13,678	7,808	11,757	7,880	12,733	5,270	15,155
40,261	53,499	26,707	63,568	31,851	59,725	36,966	53,123	32,059	62,890	22,256	70,919
50,391	63,422	32,388	77,368	38,020	73,403	44,774	64,880	39,939	75,623	27,526	86,074
25,803	27,825	15,694	36,236	17,062	35,662	21,490	30,496	19,576	35,201	13,613	40,481
24,588	35,597	16,694	41,132	20,958	37,741	23,284	34,384	20,363	40,422	13,913	45,593
50,391	63,422	32,388	77,368	38,020	73,403	44,774	64,880	39,939	75,623	27,526	86,074
448	431	210	641	223	640	307	548	310	593	223	684
15,968	17,721	11,269	21,180	12,149	20,726	14,879	17,414	12,370	21,772	8,677	24,816
429	432	229	609	246	610	318	533	274	606	228	634
1,454	1,532	930	2,024	1,046	1,956	1,264	1,674	1,430	1,724	995	2,117
86	138	49	170	46	173	72	147	56	176	49	179
332	346	225	455	228	473	272	418	291	425	211	512
2,365	3,696	1,710	4,154	2,286	3,652	2,107	3,746	2,327	3,802	1,463	4,543
642	931	373	1,135	562	982	617	898	509	1,095	399	1,179
675	1,006	397	1,212	479	1,152	555	1,055	490	1,208	331	1,321
589	690	342	880	412	831	504	724	415	875	319	952
738	881	517	1,065	508	1,075	716	868	781	911	409	1,239
23,574	31,076	14,182	38,571	17,418	36,249	20,056	32,788	18,398	37,068	12,511	42,235
3,091	4,542	1,955	5,272	2,417	4,884	3,107	4,067	2,288	5,368	1,711	5,663
8,620	7,269	5,154	10,534	5,718	10,833	7,374	8,706	6,476	10,517	4,178	12,127
54.3%	45.7%	32.9%	67.1%	34.5%	65.5%	45.9%	54.1%	38.1%	61.9%	25.6%	74.4%
1,170	952	688	1,406	741	1,446	1,021	1,108	912	1,353	494	1,656
1,241	1,068	752	1,573	679	1,788	967	1,409	822	1,689	555	1,855
2,038	1,865	1,323	2,517	1,501	2,530	1,867	2,048	1,716	2,456	1,044	2,935
1,880	1,260	1,025	2,063	1,142	2,153	1,447	1,766	1,238	2,105	857	2,379
1,741	1,620	1,082	2,243	1,266	2,260	1,595	1,825	1,423	2,194	944	2,540
8,620	7,269	5,154	10,534	5,718	10,833	7,374	8,706	6,476	10,517	4,178	12,127
8,620	7,269	5,154	10,534	5,718	10,833	7,374	8,706	6,476	10,517	4,178	12,127
8,620	7,269	5,154	10,534	5,718	10,833	7,374	8,706	6,476	10,517	4,178	12,127
8,620	7,269	5,154	10,534	5,718	10,833	7,374	8,706	6,476	10,517	4,178	12,127
321	323	179	452	166	513	251	406	191	502	120	545
650	550	419	802	358	924	528	715	451	850	299	951
3,046	2,159	1,915	3,196	1,968	3,422	2,530	2,720	2,227	3,313	1,397	3,934
1,064	911	695	1,251	723	1,300	968	1,002	850	1,242	488	1,516
2,989	2,822	1,662	4,101	2,114	4,018	2,620	3,313	2,392	3,890	1,590	4,419
550	504	284	732	389	656	477	550	365	720	284	762
7,049	8,379	3,705	10,755	4,894	9,482	5,793	8,639	4,407	10,714	3,577	10,801
45.7%	54.3%	25.6%	74.4%	34.0%	66.0%	40.1%	59.9%	29.1%	70.9%	24.9%	75.1%
1,426	1,490	745	1,966	918	1,798	1,103	1,628	869	1,976	659	2,032
1,305	1,465	610	2,000	725	1,867	893	1,688	733	1,999	578	2,015
1,136	1,554	554	1,967	783	1,746	950	1,578	714	1,931	555	1,951
1,199	1,499	681	1,876	957	1,553	1,050	1,473	842	1,813	702	1,813
1,465	1,644	853	2,050	1,095	1,797	1,329	1,587	900	2,133	816	2,095

POLITICAL DISTRICTS WITHIN COUNTIES

STATE BALLOT MEASURES	State School Bond PROPOSITION 1 For	State School Bond PROPOSITION 1 Against	County Jail Bond Act PROPOSITION 2 For	County Jail Bond Act PROPOSITION 2 Against	Veterans Bond Act PROPOSITION 3 For	Veterans Bond Act PROPOSITION 3 Against	Lake Tahoe Bond Act PROPOSITION 4 For	Lake Tahoe Bond Act PROPOSITION 4 Against
LAKE County (Continued)								
Congressional District 2..	6,052	9,501	6,127	9,252	10,469	5,170	5,588	9,848
Senatorial District 4	6,052	9,501	6,127	9,252	10,469	5,170	5,588	9,848
Assembly District 8	6,052	9,501	6,127	9,252	10,469	5,170	5,588	9,848
Bd of Equalization Dist 3	6,052	9,501	6,127	9,252	10,469	5,170	5,588	9,848
CITIES								
Clearlake	1,322	2,051	1,321	1,996	2,305	1,112	1,165	2,162
Lakeport	606	808	592	813	950	480	554	856
Unincorporated Area	3,715	5,795	3,766	5,651	6,399	3,171	3,453	6,011
Unapportioned Absentee ...	409	847	448	792	815	407	416	819
LASSEN County								
County Totals	2,707	4,691	2,410	4,994	5,106	2,433	2,825	4,681
	36.6%	63.4%	32.5%	67.5%	67.7%	32.3%	37.6%	62.4%
Supervisorial District 1 ..	575	853	525	906	1,011	441	585	883
" " 2 ..	511	731	464	782	902	376	556	709
" " 3 ..	498	999	403	1,080	979	535	540	979
" " 4 ..	515	901	482	935	942	496	498	948
" " 5 ..	440	908	375	992	943	436	471	888
Congressional District 14..	2,707	4,691	2,410	4,994	5,106	2,433	2,825	4,681
Senatorial District 1	2,707	4,691	2,410	4,994	5,106	2,433	2,825	4,681
Assembly District 1	2,707	4,691	2,410	4,994	5,106	2,433	2,825	4,681
Bd of Equalization Dist 3	2,707	4,691	2,410	4,994	5,106	2,433	2,825	4,681
CITIES								
Susanville	892	1,288	812	1,376	1,558	673	952	1,254
Unincorporated Area	1,647	3,104	1,437	3,319	3,219	1,611	1,698	3,153
Unapportioned Absentee ...	168	299	161	299	329	149	175	274
***LOS ANGELES** County								
County Totals	1,112,971	928,642	1,196,770	845,341	1,465,848	588,059	1,120,586	892,151
	54.5%	45.5%	58.6%	41.4%	71.4%	28.6%	55.7%	44.3%
Supervisorial District 1 ..	180,632	198,558	207,038	172,887	268,731	114,362	188,102	188,005
" " 2 ..	226,654	98,029	202,915	120,498	260,519	65,230	192,746	119,934
" " 3 ..	194,321	130,138	200,161	124,216	238,058	87,787	192,471	127,748
" " 4 ..	236,422	195,842	259,396	173,857	304,038	131,149	243,754	185,377
" " 5 ..	227,950	246,274	267,071	206,999	324,478	151,946	249,562	218,940
Congressional District 20..	13,246	17,209	14,345	16,268	20,177	10,564	11,408	18,870
" " 21..	38,802	47,877	47,383	38,860	55,931	30,859	45,523	40,521
" " 22..	89,094	106,745	112,998	83,412	133,911	63,401	102,019	92,463
" " 23..	112,236	83,152	122,909	72,481	137,209	58,415	119,691	72,770
" " 24..	76,705	51,243	80,715	47,529	93,586	34,905	77,975	48,699
" " 25..	50,378	30,416	49,222	31,149	62,314	18,937	45,619	33,596
" " 26..	81,276	75,728	90,600	66,404	110,077	47,533	87,941	66,766
" " 27..	103,733	71,469	110,057	65,638	125,336	50,802	108,762	64,930
" " 28..	83,577	36,202	73,894	45,464	95,965	24,309	71,939	43,663
" " 29..	71,508	34,846	61,922	43,934	85,768	20,985	59,209	42,517
" " 30..	55,340	49,720	58,073	47,029	77,079	29,102	52,044	51,723
" " 31..	67,968	43,964	66,924	44,654	86,042	26,596	57,910	50,882
" " 32..	71,344	66,430	77,158	60,784	97,337	41,630	70,070	66,327
" " 33..	79,028	89,907	92,733	76,320	114,976	55,250	85,670	82,304
" " 34..	56,290	58,906	62,131	53,346	85,231	31,403	55,885	57,926
" " 35..	403	512	409	508	610	304	359	549
" " 42..	62,043	64,316	75,297	51,561	84,299	43,064	68,562	57,645
Senatorial District 16	11,906	6,283	11,578	6,560	14,562	3,729	10,439	7,311
" " 18	14,770	12,395	17,082	10,033	18,731	8,404	16,793	10,207
" " 19	57,947	68,459	68,899	56,944	82,033	44,395	66,359	58,677
" " 20	76,083	74,509	84,621	65,968	106,049	45,324	81,936	65,550

1St Time Home Buyers PROPOSITION 5		Public Pension Fund PROPOSITION 6		Real Property Value PROPOSITION 7		Transfer of Funds PROPOSITION 8		School Textbooks PROPOSITION 9		Unify The Courts PROPOSITION 10	
For	Against	Yes	No	Yes	No	Yes	No	Yes	No	Yes	No
7,049	8,379	3,705	10,755	4,894	9,482	5,793	8,639	4,407	10,714	3,577	10,801
7,049	8,379	3,705	10,755	4,894	9,482	5,793	8,639	4,407	10,714	3,577	10,801
7,049	8,379	3,705	10,755	4,894	9,482	5,793	8,639	4,407	10,714	3,577	10,801
7,049	8,379	3,705	10,755	4,894	9,482	5,793	8,639	4,407	10,714	3,577	10,801
1,618	1,725	729	2,395	912	2,200	1,128	1,990	915	2,370	717	2,404
639	760	394	935	495	799	552	743	426	962	362	927
4,274	5,167	2,320	6,529	3,071	5,762	3,645	5,221	2,717	6,520	2,231	6,575
518	727	262	896	416	721	468	685	349	862	267	895
3,207	4,350	1,893	5,452	2,359	4,735	2,987	4,038	1,915	5,388	2,085	5,010
42.4%	57.6%	25.8%	74.2%	33.3%	66.7%	42.5%	57.5%	26.2%	73.8%	29.4%	70.6%
713	766	403	1,022	440	935	551	794	402	1,012	375	991
574	691	376	849	392	787	566	609	353	864	354	842
538	973	359	1,122	462	978	555	870	348	1,127	379	1,058
616	836	349	1,084	489	884	620	738	352	1,046	432	932
559	826	305	1,042	450	842	522	779	354	988	414	889
3,207	4,350	1,893	5,452	2,359	4,735	2,987	4,038	1,915	5,388	2,085	5,010
3,207	4,350	1,893	5,452	2,359	4,735	2,987	4,038	1,915	5,388	2,085	5,010
3,207	4,350	1,893	5,452	2,359	4,735	2,987	4,038	1,915	5,388	2,085	5,010
3,207	4,350	1,893	5,452	2,359	4,735	2,987	4,038	1,915	5,388	2,085	5,010
1,046	1,175	648	1,506	674	1,402	967	1,099	613	1,527	604	1,479
1,954	2,917	1,144	3,613	1,559	3,024	1,847	2,691	1,196	3,510	1,350	3,233
207	258	101	333	126	309	173	248	106	351	131	298
1,188,082	848,915	801,254	1,074,060	819,783	1,055,628	1,025,390	811,298	858,146	1,170,142	708,233	1,151,669
58.3%	41.7%	42.7%	57.3%	43.7%	56.3%	55.8%	44.2%	42.3%	57.7%	38.1%	61.9%
197,158	182,466	124,335	227,892	146,067	208,643	173,568	173,719	154,711	223,651	115,918	233,677
236,382	87,527	164,987	130,994	149,097	146,068	184,705	106,021	167,046	156,398	152,096	140,993
201,025	121,144	134,760	160,850	124,419	170,278	171,176	116,948	126,839	194,278	117,739	175,625
252,023	180,085	173,188	224,663	179,787	219,072	220,757	168,907	179,493	249,766	147,902	246,179
250,644	222,497	171,510	265,765	180,843	255,663	225,398	201,839	191,958	278,834	142,926	290,425
14,537	15,875	8,863	19,626	8,084	18,635	12,035	16,250	10,732	19,523	7,979	20,608
44,297	42,269	32,172	47,577	32,080	47,154	41,021	36,761	35,231	51,157	26,214	52,510
92,228	103,297	65,717	116,451	82,050	100,769	95,159	83,194	81,948	112,286	55,360	125,643
117,154	77,213	80,313	97,452	75,239	101,867	107,160	65,179	69,110	124,688	69,900	105,934
78,693	48,230	53,228	63,287	51,034	65,102	70,594	43,648	46,891	79,738	50,072	66,181
51,849	28,394	34,446	39,128	31,635	41,411	39,902	31,496	37,314	43,127	28,369	44,652
90,895	65,330	60,002	83,327	57,716	86,175	76,312	63,070	59,586	94,993	50,160	91,808
106,401	68,293	72,194	86,892	71,635	87,399	94,183	60,814	68,214	104,556	67,209	90,424
86,654	32,887	62,652	46,504	56,390	52,861	69,150	37,955	63,298	56,307	56,665	51,388
75,876	30,172	53,903	43,409	51,391	45,662	58,514	37,575	60,820	45,607	49,074	47,689
58,538	45,986	34,560	61,563	38,378	57,945	46,668	47,776	47,077	57,771	32,262	62,945
74,973	37,119	47,712	54,829	45,692	56,980	54,796	46,245	53,978	56,921	43,790	57,842
79,862	57,920	49,938	77,369	55,121	72,679	64,068	61,071	56,814	80,217	41,326	84,744
82,767	86,068	56,861	100,270	66,262	91,490	79,459	75,172	66,224	102,148	52,407	103,548
65,934	49,785	37,556	69,277	42,304	65,541	50,766	54,849	47,841	66,990	36,225	69,771
450	467	247	621	277	595	362	490	294	609	245	608
66,974	59,610	50,890	66,478	54,495	63,363	65,241	49,753	52,774	73,504	40,976	75,374
12,569	5,728	8,013	8,622	7,785	8,774	9,382	6,726	7,038	11,101	6,741	9,620
15,415	11,670	11,689	13,190	11,933	13,056	15,360	8,752	10,164	16,702	9,788	14,731
66,533	59,659	46,645	69,656	46,210	70,185	59,339	54,007	49,471	76,432	38,447	76,609
87,472	62,559	55,134	82,346	53,526	84,615	70,570	63,408	58,233	90,107	47,173	88,925

SUPPLEMENT TO THE STATEMENT OF VOTE - RESULTS OF THE NOVEMBER SECOND GENERAL ELECTION
POLITICAL DISTRICTS WITHIN COUNTIES

STATE BALLOT MEASURES	State School Bond PROPOSITION 1		County Jail Bond Act PROPOSITION 2		Veterans Bond Act PROPOSITION 3		Lake Tahoe Bond Act PROPOSITION 4	
	For	Against	For	Against	For	Against	For	Against
*LOS ANGELES County (Continued)								
Senatorial District 21	90,736	110,035	113,467	87,784	137,857	64,463	101,276	98,18
" " 22	136,967	76,526	143,252	70,701	155,233	58,668	140,018	71,29
" " 23	81,750	53,276	84,372	51,052	99,820	35,936	82,434	51,09
" " 24	43,673	27,227	42,207	28,302	54,293	17,032	38,576	30,89
" " 25	31,000	34,896	36,287	29,676	44,999	21,412	34,814	30,79
" " 26	63,215	55,431	65,798	53,002	88,996	31,024	58,691	58,29
" " 27	69,068	22,452	56,311	34,438	77,721	13,951	54,043	32,31
" " 28	107,715	50,149	97,312	60,094	124,831	33,622	93,267	59,63
" " 29	101,401	99,984	118,599	83,407	136,936	66,106	111,267	89,53
" " 30	66,129	48,716	66,641	48,146	85,709	29,992	58,872	53,78
" " 31	49,500	59,123	59,335	49,375	74,422	35,079	53,830	54,09
" " 33	52,152	59,771	58,826	53,394	78,048	35,172	52,857	58,14
" " 34	11,967	9,609	11,994	9,581	15,584	6,165	11,163	10,19
Assembly District 37	22,496	29,417	24,876	27,229	33,871	18,430	20,873	30,71
" " 38	49,208	59,101	59,476	48,205	69,978	38,310	57,362	49,95
" " 39	35,643	38,081	39,475	34,147	51,817	22,235	38,108	34,48
" " 40	45,925	42,759	51,660	37,014	62,345	26,810	50,185	36,34
" " 41	47,471	55,680	58,004	45,441	70,594	33,565	53,421	48,77
" " 42	51,844	57,458	65,777	43,700	77,075	32,859	58,806	49,86
" " 43	71,754	47,904	78,405	41,361	83,573	35,934	76,586	41,88
" " 44	75,410	42,308	78,828	39,195	85,281	32,681	77,915	38,88
" " 45	54,604	35,879	57,790	32,939	66,610	24,398	56,248	33,43
" " 46	26,845	17,443	27,668	16,865	32,592	11,925	26,005	17,70
" " 47	30,533	9,617	23,546	16,262	34,407	6,018	24,315	13,48
" " 48	37,211	14,687	31,323	20,259	43,025	8,911	29,234	20,04
" " 49	64,688	28,833	58,971	34,486	73,545	20,393	58,266	32,61
" " 50	50,618	25,011	46,515	28,751	59,963	15,988	42,505	30,45
" " 51	55,995	59,958	68,594	47,935	77,020	39,885	63,687	52,07
" " 52	41,886	49,448	49,264	42,019	61,997	29,964	44,764	45,96
" " 53	38,279	32,991	39,924	31,177	51,352	20,300	36,659	33,546
" " 54	41,565	34,144	43,500	32,097	55,600	20,678	38,089	36,139
" " 55	30,076	19,900	29,743	19,896	37,549	12,574	28,061	21,032
" " 56	17,547	8,711	15,882	10,150	21,225	5,233	14,112	11,352
" " 57	33,495	27,015	35,186	25,501	44,335	16,774	31,135	28,535
" " 58	31,561	28,881	36,068	24,510	41,852	19,096	33,674	26,688
" " 59	38,764	33,404	40,437	31,850	53,866	19,171	36,514	34,850
" " 60	27,352	27,625	30,162	25,029	40,972	14,712	26,494	27,734
" " 62	44,891	52,897	53,846	44,131	67,078	31,573	50,842	46,431
" " 63	35,618	40,004	40,052	35,802	52,982	23,626	35,804	39,129
" " 65	11,692	9,486	11,798	9,390	15,344	6,016	10,922	10,047
Bd of Equalization Dist 1	321,868	342,236	369,813	294,281	456,231	211,530	347,690	308,701
" " " " 4	744,111	526,605	766,768	504,176	939,593	338,944	718,945	531,303
CITIES								
Alhambra	8,984	8,437	9,911	7,495	12,515	5,013	8,839	8,387
Arcadia	8,006	11,050	11,002	8,097	12,894	6,279	9,517	9,456
Artesia	1,246	1,415	1,479	1,216	1,833	861	1,298	1,341
Avalon	292	353	351	297	432	218	331	321
Azusa	3,158	3,237	3,424	2,980	4,661	1,827	3,173	3,182
Baldwin Park	3,531	3,423	3,846	3,133	5,332	1,739	3,234	3,616
Bell	1,519	1,493	1,581	1,412	2,133	911	1,422	1,537
Bell Gardens	1,543	1,240	1,501	1,281	2,091	712	1,217	1,517
Bellflower	5,720	7,336	6,755	6,381	8,963	4,252	5,891	7,024
Beverly Hills	8,324	3,867	8,755	3,513	9,103	3,143	7,722	4,349
Bradbury	136	217	179	171	225	129	146	200
Burbank	12,474	14,955	14,818	12,782	18,990	8,773	14,156	13,118
Carson	12,072	7,254	11,427	7,807	15,056	4,318	10,257	8,601
Cerritos	7,290	6,666	7,742	6,210	9,239	4,772	6,993	6,802
Claremont	6,871	5,041	7,112	4,793	8,341	3,590	7,617	4,305
Commerce	1,313	660	1,169	780	1,600	360	1,097	806
Compton	12,042	3,124	10,664	4,358	13,170	1,992	8,632	5,691
Covina	5,096	7,039	6,695	5,461	8,408	3,894	6,168	5,926
Cudahy	808	545	735	612	1,003	363	655	671
Culver City	7,727	5,294	8,217	4,825	9,453	3,652	8,029	4,921
Downey	11,478	14,653	13,702	12,562	17,868	8,623	12,087	13,855
Duarte	1,915	2,295	2,432	1,770	3,019	1,207	1,962	2,195
El Monte	5,917	5,716	6,347	5,325	8,720	3,081	5,628	5,878
El Segundo	2,340	2,871	2,872	2,345	3,450	1,841	2,696	2,521
Gardena	6,011	4,209	5,931	4,214	7,631	2,634	5,400	4,572
Glendale	18,717	22,486	23,571	17,789	28,092	13,499	21,242	19,549
Glendora	5,552	7,747	7,230	6,142	8,821	4,625	6,552	6,677
Hawaiian Gardens	809	671	824	657	1,064	428	684	756
Hawthorne	6,260	6,078	6,952	5,424	8,808	3,678	6,120	6,141
Hermosa Beach	3,468	2,842	3,806	2,536	4,304	2,049	4,081	2,239
Hidden Hills	363	359	454	269	482	236	403	322

POLITICAL DISTRICTS WITHIN COUNTIES

1St Time Home Buyers PROPOSITION 5		Public Pension Fund PROPOSITION 6		Real Property Value PROPOSITION 7		Transfer of Funds PROPOSITION 8		School Textbooks PROPOSITION 9		Unify The Courts PROPOSITION 10	
For	Against	Yes	No	Yes	No	Yes	No	Yes	No	Yes	No
94,638	105,712	66,668	120,372	80,600	105,123	95,963	87,811	84,536	114,947	56,244	129,624
134,286	77,906	93,478	100,337	87,256	105,323	124,878	63,075	76,957	134,301	84,672	107,340
84,384	49,804	55,817	67,535	53,428	69,421	73,427	47,439	48,606	84,643	52,979	69,963
44,735	25,353	29,595	34,885	26,482	37,558	33,951	28,857	33,799	36,554	24,269	39,948
31,803	33,993	21,732	39,771	25,996	35,687	31,854	28,709	24,965	40,649	21,721	39,230
68,771	49,879	40,048	69,092	43,932	65,865	53,045	54,328	53,348	65,059	37,441	70,476
71,435	19,352	51,379	31,695	47,208	35,661	53,418	28,577	56,833	34,513	47,282	35,281
112,897	44,990	81,065	63,160	72,625	71,635	89,454	52,142	82,138	75,412	72,429	70,257
110,562	91,115	80,668	105,680	85,209	102,194	101,515	80,929	85,387	115,354	65,126	119,169
73,306	41,562	45,653	60,131	45,836	60,328	54,936	49,630	50,361	63,540	40,318	64,657
54,745	54,082	36,406	64,570	42,098	59,419	50,467	48,795	43,351	65,111	33,736	66,290
61,929	50,515	37,360	66,468	41,829	62,904	48,558	53,811	46,029	65,761	31,608	71,369
11,752	9,840	7,430	12,654	8,260	11,976	9,487	10,438	8,831	12,741	6,607	13,410
24,728	27,111	15,475	33,048	15,598	31,263	20,843	27,090	18,194	33,302	14,040	34,475
56,824	51,315	40,210	59,246	39,529	59,548	51,355	45,528	43,010	64,957	32,853	65,503
42,088	31,378	25,646	41,679	25,462	42,115	32,652	33,006	29,447	43,218	22,220	44,395
51,749	36,602	33,831	46,928	32,418	48,629	43,923	34,636	32,558	54,741	28,894	51,008
52,109	51,067	36,647	59,126	40,478	55,715	47,525	46,209	42,243	59,490	30,263	64,667
50,906	57,855	36,737	64,730	49,251	52,541	57,064	42,315	47,554	61,219	31,364	69,452
71,814	46,814	52,821	55,887	48,663	59,688	69,043	36,076	42,798	75,913	43,509	64,119
72,894	44,114	48,141	58,332	47,657	57,905	68,354	34,981	41,231	74,681	47,900	57,890
56,196	33,684	36,629	45,805	35,689	46,080	50,254	30,364	30,473	58,792	35,836	46,203
27,154	16,733	19,145	21,171	17,699	22,680	23,729	15,857	17,293	26,469	17,150	23,281
31,418	8,245	22,869	13,349	20,892	15,190	23,877	11,905	25,303	14,743	21,148	14,860
38,785	12,738	27,491	19,800	25,806	21,494	29,193	17,590	31,357	20,639	25,255	21,739
66,741	26,757	48,899	36,465	43,519	41,904	54,473	29,016	45,232	48,019	43,040	41,364
53,988	21,713	37,513	31,467	34,103	34,854	41,346	26,480	41,152	34,474	34,202	34,057
61,294	54,898	47,478	59,969	48,873	59,326	59,246	45,953	48,700	66,837	39,266	67,235
46,062	45,385	31,211	53,637	34,906	50,233	42,264	41,081	36,721	54,399	27,435	56,646
43,238	28,221	27,051	38,537	26,625	39,108	33,012	31,507	30,583	39,906	25,047	39,829
46,837	29,024	29,421	40,345	31,351	38,525	35,673	32,898	34,903	40,351	25,330	43,635
31,136	18,506	20,676	24,835	19,187	25,960	24,509	19,726	23,092	26,834	16,985	28,150
18,024	7,752	11,311	12,306	9,674	13,639	12,043	10,964	13,498	12,503	9,159	14,412
37,029	23,283	22,704	32,820	23,948	31,749	28,635	26,265	24,821	35,075	19,168	36,130
33,934	26,651	23,436	32,538	26,906	29,237	30,703	24,019	24,923	35,553	18,008	37,338
41,927	30,246	25,059	40,875	26,635	39,649	32,631	32,152	33,475	39,001	22,611	42,585
30,736	24,341	17,111	33,846	20,298	31,081	24,019	26,257	22,430	32,130	17,728	32,767
46,838	50,928	30,998	60,127	38,626	52,719	46,726	42,864	37,733	59,681	31,531	58,813
42,103	33,889	25,569	44,644	27,974	42,970	33,041	36,255	30,783	44,659	21,888	47,873
11,530	9,665	7,175	12,548	8,016	11,826	9,257	10,304	8,639	12,556	6,403	13,243
353,813	309,177	235,584	377,724	250,033	363,700	314,716	285,630	259,818	398,858	207,623	399,901
783,419	484,542	533,196	632,440	530,180	636,024	660,888	481,804	560,229	704,069	468,958	686,998
9,201	8,066	5,514	10,347	6,498	9,336	7,773	7,749	8,238	9,180	5,109	10,672
7,939	11,064	5,652	12,174	8,494	9,409	9,711	7,756	8,215	10,905	4,962	12,692
1,574	1,130	939	1,535	1,001	1,496	1,204	1,250	1,348	1,357	789	1,649
334	313	199	362	221	361	243	307	259	378	158	398
3,550	2,850	1,998	3,907	2,292	3,662	2,923	2,925	2,631	3,791	2,061	3,805
4,054	2,961	2,180	4,329	2,611	3,941	3,007	3,413	2,790	4,156	2,293	4,140
1,610	1,364	965	1,807	1,012	1,782	1,250	1,492	1,238	1,760	857	1,919
1,632	1,094	868	1,686	816	1,685	1,050	1,471	1,186	1,543	704	1,828
7,130	5,970	4,155	7,867	4,855	7,181	5,404	6,420	5,720	7,367	3,641	8,273
7,734	4,405	5,396	5,772	4,994	5,941	7,566	3,269	3,776	8,398	5,124	5,975
142	200	100	229	161	171	176	150	177	174	97	226
14,298	13,170	9,126	16,315	10,374	15,237	11,953	12,968	10,980	16,039	8,016	17,227
13,387	6,069	8,401	9,460	7,860	9,943	9,595	7,963	8,458	10,519	7,852	9,901
7,947	6,095	5,588	7,444	5,740	7,368	6,708	6,001	5,687	8,228	4,550	8,271
5,822	6,015	5,330	5,744	4,948	6,206	6,692	4,253	4,102	7,813	4,454	6,589
1,378	553	863	905	733	989	869	837	1,007	908	673	1,094
12,622	2,546	8,482	5,329	7,503	6,259	8,661	4,919	8,970	5,912	7,812	5,891
5,913	6,259	3,594	7,728	4,820	6,514	5,771	5,352	4,601	7,516	4,238	6,991
832	514	491	749	495	759	624	632	577	771	453	790
7,867	5,163	5,722	6,292	5,466	6,583	7,093	4,640	4,873	8,075	5,048	6,818
13,455	12,823	8,475	15,845	9,700	14,861	11,408	12,589	10,275	15,778	7,058	17,111
2,012	2,162	1,312	2,562	1,828	2,116	2,106	1,745	1,603	2,491	1,271	2,631
6,488	5,104	3,606	7,147	4,340	6,491	5,033	5,594	4,755	6,820	3,689	6,996
2,645	2,574	1,812	2,993	2,056	2,792	2,481	2,216	2,362	2,829	1,605	3,140
6,523	3,706	4,173	5,100	3,750	5,562	4,938	4,210	4,379	5,729	3,742	5,426
20,738	20,497	14,337	24,012	16,168	22,343	18,594	19,005	17,270	23,561	11,639	26,425
6,071	7,263	4,009	8,515	5,296	7,245	6,306	5,965	5,102	8,092	4,195	8,217
925	552	486	876	554	840	623	732	541	878	447	931
7,166	5,252	4,400	6,994	4,559	6,837	5,497	5,725	5,552	6,706	4,178	7,057
3,805	2,536	2,807	2,904	2,659	3,176	3,278	2,320	2,578	3,669	2,282	3,381
364	356	328	339	314	313	386	264	294	416	253	403

SUPPLEMENT TO THE STATEMENT OF VOTE - RESULTS OF THE NOVEMBER SECOND GENERAL ELECTION
POLITICAL DISTRICTS WITHIN COUNTIES

STATE BALLOT MEASURES	State School Bond PROPOSITION 1		County Jail Bond Act PROPOSITION 2		Veterans Bond Act PROPOSITION 3		Lake Tahoe Bond Ac PROPOSITION 4	
	For	Against	For	Against	For	Against	For	Agains
*LOS ANGELES County (Continued)								
Huntington Park	2,057	1,708	2,060	1,722	2,844	986	1,879	1,8
Industry	15	28	23	20	31	11	23	
Inglewood	15,004	6,385	14,155	7,153	17,334	4,208	12,082	8,6
Irwindale	107	67	102	72	136	39	69	
La Canada Flintridge	4,438	5,050	5,727	3,788	6,131	3,391	5,031	4,2
La Habra Heights	835	1,277	1,153	958	1,360	779	949	1,1
La Mirada	5,258	7,486	6,394	6,285	8,700	4,170	5,865	6,7
La Puente	2,803	2,278	2,859	2,245	4,105	1,062	2,442	2,5
La Verne	4,243	4,488	4,587	4,125	5,750	3,020	4,531	4,1
Lakewood	11,680	13,249	13,031	11,883	17,146	7,985	11,909	12,8
Lancaster	6,927	8,300	7,391	7,930	10,109	5,278	5,760	9,3
Lawndale	1,889	2,150	2,101	1,954	2,739	1,328	1,974	2,0
Lomita	2,277	2,702	2,645	2,352	3,434	1,609	2,444	2,5
Long Beach	54,882	46,990	60,352	41,857	71,967	30,798	55,006	46,2
Los Angeles	442,496	297,638	447,467	291,531	543,782	198,145	438,812	285,7
Lynwood	4,265	2,647	4,003	2,924	5,400	1,586	3,202	3,5
Manhattan Beach	7,022	6,259	8,188	5,127	9,101	4,246	8,144	5,1
Maywood	931	709	880	756	1,281	388	757	85
Monrovia	3,905	4,419	4,724	3,645	5,959	2,443	4,332	3,9
Montebello	6,758	4,862	6,624	4,990	8,802	3,000	5,929	5,5
Monterey Park	7,557	5,633	7,528	5,689	9,548	3,768	6,966	6,0
Norwalk	8,339	9,283	9,022	8,650	13,001	4,909	8,147	9,3
Palmdale	1,934	2,356	2,073	2,243	2,913	1,413	1,632	2,6
Palos Verdes Estates	3,214	3,441	4,223	2,456	4,240	2,434	3,604	3,0
Paramount	2,599	2,531	2,706	2,431	3,716	1,484	2,372	2,6
Pasadena	19,166	15,841	22,675	12,269	25,973	9,150	21,018	13,6
Pico Rivera	6,252	4,951	6,113	5,113	9,132	2,294	5,604	5,4
Pomona	11,185	8,871	11,186	8,879	14,599	5,630	10,385	9,4
Rancho Palos Verdes	7,455	7,527	9,324	5,706	9,455	5,589	8,281	6,6
Redondo Beach	8,621	9,206	10,161	7,768	11,985	5,999	9,860	7,8
Rolling Hills	364	584	560	392	514	430	436	52
Rolling Hills Estates	1,733	1,912	2,284	1,364	2,356	1,296	1,960	1,6
Rosemead	3,894	3,614	3,934	3,588	5,527	2,052	3,546	3,8
San Dimas	3,740	4,439	4,465	3,681	5,425	2,752	4,132	3,9
San Fernando	1,375	1,630	1,530	1,485	2,247	831	1,539	1,4
San Gabriel	4,188	4,485	4,723	3,948	6,135	2,580	4,152	4,3
San Marino	2,721	3,468	3,625	2,613	4,226	1,990	2,745	3,3
Santa Fe Springs	1,780	1,577	1,784	1,574	2,632	806	1,664	1,6
Santa Monica	22,673	11,744	22,999	11,505	25,188	9,333	23,731	10,5
Sierra Madre	2,035	2,522	2,735	1,831	3,168	1,412	2,743	1,8
Signal Hill	896	766	981	697	1,243	448	873	78
South El Monte	1,343	961	1,283	1,026	1,785	540	1,105	1,1
South Gate	5,189	5,100	5,616	4,752	7,431	2,976	4,889	5,2
South Pasadena	4,540	3,960	5,419	3,088	5,974	2,534	4,858	3,5
Temple City	4,469	5,764	5,560	4,705	7,213	3,130	5,066	5,1
Torrance	20,451	22,859	24,826	18,764	29,436	14,401	22,973	20,3
Vernon	0	0	0	0	0	0	0	0
Walnut	1,702	1,684	1,837	1,548	2,253	1,151	1,746	1,631
West Covina	11,276	13,074	13,559	10,812	16,882	7,601	12,426	11,710
Westlake Village	1,275	1,228	1,519	994	1,619	879	1,420	1,074
Whittier	10,224	13,003	13,229	10,080	16,422	7,106	11,841	11,316
Unincorporated Area	135,015	113,562	143,152	104,852	179,774	70,385	130,532	114,130
Unapportioned Absentee	46,992	59,801	60,189	46,884	70,024	37,585	53,951	52,147
*MADERA County								
County Totals	7,276	9,601	8,000	8,937	10,456	6,488	5,959	10,742
	43.1%	56.9%	47.2%	52.8%	61.7%	38.3%	35.7%	64.3
Supervisorial District 1	1,259	1,345	1,233	1,375	1,595	984	928	1,637
" " 2	1,048	1,746	1,082	1,710	1,694	1,121	767	1,999
" " 3	1,395	1,743	1,753	1,423	1,918	1,229	1,299	1,808
" " 4	996	1,073	1,062	1,010	1,286	784	739	1,277
" " 5	1,951	2,834	2,138	2,651	2,936	1,859	1,735	3,036
Congressional District 15	7,276	9,601	8,000	8,937	10,456	6,488	5,959	10,742
Senatorial District 14	7,276	9,601	8,000	8,937	10,456	6,488	5,959	10,742
Assembly District 30	3,970	5,353	4,465	4,902	5,707	3,631	3,244	5,952
" " 32	2,679	3,388	2,803	3,267	3,722	2,346	2,224	3,805
Bd of Equalization Dist 1	7,276	9,601	8,000	8,937	10,456	6,488	5,959	10,742

1St Time Home Buyers PROPOSITION 5		Public Pension Fund PROPOSITION 6		Real Property Value PROPOSITION 7		Transfer of Funds PROPOSITION 8		School Textbooks PROPOSITION 9		Unify The Courts PROPOSITION 10	
For	Against	Yes	No	Yes	No	Yes	No	Yes	No	Yes	No
2,205	1,534	1,315	2,102	1,436	2,017	1,632	1,759	1,686	2,074	1,197	2,232
24	19	9	32	12	27	13	22	19	25	11	28
16,129	5,346	10,564	8,900	9,370	10,291	11,740	7,480	10,972	10,433	9,620	9,601
116	56	59	94	61	91	93	61	64	103	51	102
4,249	5,215	3,801	5,033	4,320	4,615	4,977	3,657	4,003	5,130	2,864	5,927
910	1,210	732	1,246	947	1,026	1,065	858	791	1,322	648	1,286
6,671	6,094	4,092	7,715	4,540	7,308	5,421	6,096	5,326	7,412	3,555	8,094
3,200	1,932	1,756	2,988	1,928	2,831	2,314	2,365	2,152	2,859	1,733	2,932
3,941	4,736	2,707	5,430	3,360	4,742	4,059	3,944	3,433	5,228	2,609	5,421
13,573	11,469	8,076	15,064	9,608	13,645	10,810	11,908	9,997	14,873	6,606	16,237
7,398	7,827	4,653	9,646	4,032	9,328	6,152	8,030	5,398	9,806	4,097	10,298
2,344	1,711	1,296	2,479	1,333	2,465	1,704	2,045	1,726	2,315	1,228	2,478
2,723	2,265	1,795	2,830	1,977	2,699	2,275	2,282	2,157	2,828	1,601	2,984
59,482	42,447	39,209	55,120	43,935	50,694	50,535	42,188	42,111	59,406	30,641	62,775
468,227	267,585	326,026	348,472	302,562	371,404	397,605	260,369	317,030	417,078	285,293	382,845
4,590	2,304	2,710	3,609	2,602	3,766	3,199	3,084	3,466	3,478	2,504	3,736
7,396	5,940	6,033	6,153	5,839	6,534	7,034	4,831	5,415	7,788	4,760	7,175
958	669	585	907	577	939	730	764	708	904	506	991
4,028	4,265	2,526	5,192	3,557	4,206	4,072	3,518	3,571	4,720	2,477	5,167
7,323	4,318	4,175	6,421	4,323	6,310	5,370	5,005	6,094	5,684	3,875	6,501
7,752	5,465	5,085	6,934	4,796	7,292	6,210	5,516	5,856	7,356	4,394	7,394
10,385	7,322	5,644	10,683	6,063	10,551	7,180	9,048	7,160	10,482	4,932	11,365
2,187	2,080	1,209	2,763	1,026	2,639	1,698	2,267	1,519	2,723	1,098	2,869
3,175	3,466	3,127	3,086	3,060	3,234	4,035	2,102	2,696	3,896	2,271	3,940
2,986	2,088	1,703	2,990	1,810	2,923	2,122	2,538	2,227	2,875	1,459	3,178
18,911	16,034	14,041	18,245	16,490	15,762	19,447	12,045	15,980	18,986	11,036	20,982
7,474	3,805	4,211	6,051	4,181	6,230	5,007	5,139	5,356	5,859	3,692	6,429
11,029	9,047	6,874	11,799	7,638	11,181	8,760	9,785	8,193	11,869	6,134	12,469
7,608	7,458	6,982	7,118	6,847	7,298	8,450	5,360	6,248	8,792	5,417	8,482
9,944	7,932	6,703	9,701	7,008	9,521	8,331	7,697	7,326	10,172	5,845	10,402
370	576	380	518	461	452	506	372	441	513	293	595
1,786	1,853	1,661	1,746	1,747	1,692	1,997	1,337	1,600	2,036	1,238	2,134
4,090	3,382	2,353	4,530	2,626	4,343	3,127	3,670	3,359	4,159	2,346	4,462
3,950	4,190	2,575	5,060	3,316	4,337	3,851	3,694	3,163	4,944	2,671	4,859
1,731	1,267	896	1,838	967	1,773	1,132	1,551	1,467	1,567	819	1,892
4,282	4,289	2,681	5,337	3,334	4,660	3,930	3,901	4,044	4,555	2,378	5,513
2,397	3,775	2,026	3,872	2,801	3,107	3,302	2,518	2,473	3,640	1,376	4,532
2,127	1,211	1,179	1,883	1,248	1,857	1,499	1,578	1,479	1,860	1,104	1,977
21,403	12,753	13,333	17,624	14,240	16,287	19,794	10,370	12,572	21,227	14,973	15,953
2,102	2,453	1,576	2,664	2,095	2,141	2,396	1,733	2,316	2,281	1,369	2,836
1,029	662	670	881	713	860	811	736	699	960	524	1,016
1,444	881	806	1,361	834	1,328	962	1,174	1,061	1,262	748	1,374
5,534	4,738	3,461	5,997	3,880	5,672	4,401	4,938	4,605	5,745	2,954	6,544
4,217	4,197	3,285	4,581	3,810	4,088	4,706	2,956	3,551	4,851	2,656	5,192
4,617	5,625	2,838	6,690	3,939	5,587	4,590	4,728	4,409	5,860	2,686	6,742
23,260	20,106	16,230	23,985	17,267	23,083	20,867	18,504	18,612	24,697	14,128	25,833
0	0	0	0	0	0	0	0	0	0	0	0
1,699	1,695	1,176	1,982	1,339	1,867	1,639	1,497	1,312	2,072	1,165	1,971
12,496	11,946	7,672	15,003	9,606	13,206	11,461	10,848	9,555	14,699	8,399	14,045
1,367	1,146	986	1,313	730	1,335	1,329	950	979	1,512	891	1,430
11,388	11,857	8,286	13,139	9,079	12,499	10,964	10,148	9,510	13,777	6,333	15,005
143,847	104,852	95,704	134,089	98,825	130,582	121,377	104,336	104,616	142,475	86,126	141,807
50,850	55,196	32,474	63,896	39,570	55,904	49,786	43,864	38,099	67,215	31,652	64,770
7,956	8,852	4,209	11,735	5,734	10,316	5,890	9,852	5,798	11,098	4,283	11,650
47.3%	52.7%	26.4%	73.6%	35.7%	64.3%	37.4%	62.6%	34.3%	65.7%	26.9%	73.1%
1,186	1,380	674	1,782	998	1,485	999	1,427	1,017	1,547	749	1,700
1,179	1,588	511	2,136	919	1,754	909	1,705	894	1,924	733	1,936
1,568	1,561	803	2,173	1,124	1,853	1,195	1,748	1,137	2,018	780	2,188
1,135	915	492	1,426	669	1,275	609	1,281	720	1,330	496	1,413
2,175	2,605	1,352	3,168	1,479	3,077	1,642	2,845	1,502	3,314	1,100	3,430
7,956	8,852	4,209	11,735	5,734	10,316	5,890	9,852	5,798	11,098	4,283	11,650
7,956	8,852	4,209	11,735	5,734	10,316	5,890	9,852	5,798	11,098	4,283	11,650
4,464	4,788	2,098	6,690	3,265	5,583	3,236	5,450	3,254	6,086	2,413	6,380
2,779	3,261	1,734	3,995	1,924	3,861	2,118	3,556	2,016	4,047	1,445	4,287
7,956	8,852	4,209	11,735	5,734	10,316	5,890	9,852	5,798	11,098	4,283	11,650

SUPPLEMENT TO THE STATEMENT OF VOTE - RESULTS OF THE NOVEMBER SECOND GENERAL ELECTION
POLITICAL DISTRICTS WITHIN COUNTIES

STATE BALLOT MEASURES	State School Bond PROPOSITION 1 For	State School Bond PROPOSITION 1 Against	County Jail Bond Act PROPOSITION 2 For	County Jail Bond Act PROPOSITION 2 Against	Veterans Bond Act PROPOSITION 3 For	Veterans Bond Act PROPOSITION 3 Against	Lake Tahoe Bond Act PROPOSITION 4 For	Lake Tahoe Bond Act PROPOSITION 4 Against
MADERA County (Continued)								
CITIES								
Chowchilla	427	762	474	719	728	483	334	847
Madera	2,072	2,367	2,467	2,023	2,742	1,715	1,844	2,529
Unincorporated Area	4,150	5,612	4,327	5,427	5,959	3,779	3,290	6,381
Unapportioned Absentee	627	860	732	768	1,027	511	491	985
MARIN County								
County Totals	40,835	50,372	49,472	41,330	56,544	34,258	62,284	29,741
	44.8%	55.2%	54.5%	45.5%	62.3%	37.7%	67.7%	32.3%
Supervisorial District 1	6,779	10,376	9,305	7,792	10,737	6,377	11,214	5,995
" " 2	8,468	9,751	9,820	8,296	11,118	6,981	13,022	5,441
" " 3	9,087	8,810	10,148	7,673	10,869	6,912	13,265	4,796
" " 4	7,256	7,682	7,913	6,887	9,098	5,675	10,543	4,577
" " 5	5,755	8,967	7,784	6,866	9,613	5,120	8,865	5,873
Congressional District 6	40,835	50,372	49,472	41,330	56,544	34,258	62,284	29,741
Senatorial District 3	40,835	50,372	49,472	41,330	56,544	34,258	62,284	29,741
Assembly District 9	40,835	50,372	49,472	41,330	56,544	34,258	62,284	29,741
Bd of Equalization Dist 3	40,835	50,372	49,472	41,330	56,544	34,258	62,284	29,741
CITIES								
Belvedere	402	700	666	433	629	466	745	364
Corte Madera	1,425	1,933	1,825	1,483	2,025	1,295	2,300	1,098
Fairfax	1,554	1,279	1,454	1,354	1,733	1,083	2,131	741
Larkspur	1,973	2,714	2,688	1,980	2,929	1,737	3,311	1,439
Mill Valley	2,795	2,420	2,872	2,310	3,137	2,042	4,071	1,194
Novato	5,604	8,674	7,623	6,597	9,301	4,980	8,561	5,708
Ross	493	578	652	425	611	450	786	308
San Anselmo	2,401	2,555	2,548	2,375	3,034	1,879	3,651	1,382
San Rafael	7,004	9,521	8,970	7,510	10,423	6,078	10,923	5,686
Sausalito	1,582	1,302	1,684	1,185	1,719	1,136	2,219	723
Tiburon	1,091	1,483	1,486	1,076	1,553	1,005	1,838	772
Unincorporated Area	11,021	12,427	12,502	10,786	14,341	8,914	16,373	7,267
Unapportioned Absentee	3,490	4,786	4,502	3,816	5,109	3,193	5,375	3,059
MARIPOSA County								
County Totals	2,070	3,194	1,996	3,239	3,423	1,858	1,970	3,269
	39.3%	60.7%	38.1%	61.9%	64.8%	35.2%	37.6%	62.4%
Supervisorial District 1	354	388	327	413	487	257	374	374
" " 2	331	412	322	413	494	259	331	419
" " 3	345	629	324	648	628	353	281	687
" " 4	433	661	430	655	723	372	378	708
" " 5	368	707	356	713	662	413	342	717
Congressional District 15	2,070	3,194	1,996	3,239	3,423	1,858	1,970	3,269
Senatorial District 14	2,070	3,194	1,996	3,239	3,423	1,858	1,970	3,269
Assembly District 32	2,070	3,194	1,996	3,239	3,423	1,858	1,970	3,269
Bd of Equalization Dist 1	2,070	3,194	1,996	3,239	3,423	1,858	1,970	3,269
Unincorporated Area	1,831	2,797	1,759	2,842	2,994	1,654	1,706	2,905
Unapportioned Absentee	239	397	237	397	429	204	264	364

1St Time Home Buyers PROPOSITION 5		Public Pension Fund PROPOSITION 6		Real Property Value PROPOSITION 7		Transfer of Funds PROPOSITION 8		School Textbooks PROPOSITION 9		Unify The Courts PROPOSITION 10	
For	Against	Yes	No	Yes	No	Yes	No	Yes	No	Yes	No
504	675	232	893	305	834	320	792	372	841	232	913
2,362	2,059	1,125	3,057	1,554	2,641	1,560	2,564	1,611	2,833	1,035	3,127
4,377	5,315	2,475	6,735	3,330	5,969	3,474	5,650	3,287	6,459	2,591	6,627
713	803	377	1,050	545	872	536	846	528	965	425	983
46,445	45,732	37,868	47,487	39,120	45,149	41,777	39,338	34,642	55,960	29,535	52,890
50.4%	49.6%	44.4%	55.6%	46.4%	53.6%	51.5%	48.5%	38.2%	61.8%	35.8%	64.2%
8,646	8,704	6,741	9,493	6,786	9,193	7,294	8,138	6,726	10,387	5,596	10,108
9,037	9,402	7,527	9,398	7,726	9,032	8,274	7,761	6,978	11,124	5,827	10,512
9,437	8,598	8,646	7,918	8,776	7,610	9,102	6,668	7,120	10,665	6,071	9,901
7,606	7,430	6,297	7,523	6,602	7,058	7,133	6,070	5,386	9,343	4,871	8,429
7,656	7,241	5,341	8,664	5,662	8,202	6,105	7,317	5,321	9,303	4,606	8,958
46,445	45,732	37,868	47,487	39,120	45,149	41,777	39,338	34,642	55,960	29,535	52,890
46,445	45,732	37,868	47,487	39,120	45,149	41,777	39,338	34,642	55,960	29,535	52,890
46,445	45,732	37,868	47,487	39,120	45,149	41,777	39,338	34,642	55,960	29,535	52,890
46,445	45,732	37,868	47,487	39,120	45,149	41,777	39,338	34,642	55,960	29,535	52,890
522	585	549	500	511	497	563	432	487	620	346	674
1,582	1,796	1,365	1,792	1,468	1,627	1,526	1,472	1,164	2,164	1,106	1,912
1,525	1,339	1,156	1,408	1,203	1,349	1,353	1,075	1,052	1,758	926	1,546
2,367	2,387	1,942	2,437	2,024	2,285	2,088	2,051	1,849	2,822	1,489	2,735
2,703	2,521	2,529	2,252	2,591	2,151	2,766	1,789	1,926	3,238	1,719	2,893
7,428	7,017	5,143	8,423	5,450	7,995	5,915	7,102	5,175	9,005	4,427	8,721
492	600	500	504	525	460	538	404	467	612	341	628
2,456	2,556	2,075	2,494	2,040	2,495	2,302	2,037	1,823	3,112	1,552	2,860
8,516	8,242	6,481	9,111	6,536	8,844	7,063	7,771	6,490	9,978	5,346	9,714
1,583	1,359	1,436	1,214	1,450	1,168	1,539	986	1,248	1,604	1,016	1,562
1,261	1,338	1,263	1,165	1,279	1,136	1,265	1,047	1,034	1,514	897	1,431
11,947	11,635	10,113	11,696	10,475	11,088	10,990	9,788	8,816	14,395	7,806	13,232
4,063	4,357	3,316	4,491	3,568	4,054	3,869	3,384	3,111	5,138	2,564	4,982
2,330	2,857	1,433	3,536	1,809	3,118	1,799	3,180	1,786	3,378	1,475	3,444
44.9%	55.1%	28.8%	71.2%	36.7%	63.3%	36.1%	63 9%	34.6%	65 4%	30.0%	70 0%
389	341	246	433	288	384	259	405	319	429	221	467
362	371	246	450	252	433	240	433	298	439	200	483
391	573	240	698	333	590	272	630	302	673	266	651
508	583	296	747	361	678	342	677	378	730	299	732
415	643	241	771	329	674	292	687	367	680	297	715
2,330	2,857	1,433	3,536	1,809	3,118	1,799	3,180	1,786	3,378	1,475	3,444
2,330	2,857	1,433	3,536	1,809	3,118	1,799	3,180	1,786	3,378	1,475	3,444
2,330	2,857	1,433	3,536	1,809	3,118	1,799	3,180	1,786	3,378	1,475	3,444
2,330	2,857	1,433	3,536	1,809	3,118	1,799	3,180	1,786	3,378	1,475	3,444
2,065	2,511	1,269	3,099	1,563	2,759	1,405	2,832	1,664	2,951	1,283	3,048
265	346	164	437	246	359	394	348	122	427	192	396

SUPPLEMENT TO THE STATEMENT OF VOTE - RESULTS OF THE NOVEMBER SECOND GENERAL ELECTION
POLITICAL DISTRICTS WITHIN COUNTIES

STATE BALLOT MEASURES	State School Bond PROPOSITION 1 For	State School Bond PROPOSITION 1 Against	County Jail Bond Act PROPOSITION 2 For	County Jail Bond Act PROPOSITION 2 Against	Veterans Bond Act PROPOSITION 3 For	Veterans Bond Act PROPOSITION 3 Against	Lake Tahoe Bond Act PROPOSITION 4 For	Lake Tahoe Bond Act PROPOSITION 4 Against
MENDOCINO County								
County Totals	10,801	13,706	10,774	13,579	15,959	8,540	10,696	13,809
	44.1%	55.9%	44.2%	55.8%	65.1%	34.9%	43.6%	56.4%
Supervisorial District 1 ..	1,673	2,747	1,892	2,520	2,927	1,536	1,864	2,561
" " 2 ..	1,899	3,026	2,225	2,695	3,117	1,820	2,186	2,738
" " 3 ..	1,993	2,299	1,855	2,374	2,790	1,494	1,660	2,618
" " 4 ..	2,040	2,454	1,848	2,633	2,966	1,560	1,701	2,793
" " 5 ..	2,542	2,180	2,224	2,432	3,110	1,544	2,542	2,181
Congressional District 1..	10,801	13,706	10,774	13,579	15,959	8,540	10,696	13,809
Senatorial District 2	10,801	13,706	10,774	13,579	15,959	8,540	10,696	13,809
Assembly District 2	10,801	13,706	10,774	13,579	15,959	8,540	10,696	13,809
Bd of Equalization Dist 3	10,801	13,706	10,774	13,579	15,959	8,540	10,696	13,809
CITIES								
Fort Bragg	671	824	613	869	1,018	480	516	960
Point Arena	74	82	63	87	109	37	75	79
Ukiah	1,578	2,375	1,784	2,156	2,570	1,406	1,764	2,190
Willits	584	601	528	641	786	404	418	756
Unincorporated Area	7,240	8,824	7,056	8,901	10,427	5,627	7,180	8,906
Unapportioned Absentee ...	654	1,000	730	925	1,049	586	743	918
MERCED County								
County Totals	13,485	15,646	13,219	15,863	19,074	10,338	10,521	18,431
	46.3%	53.7%	45.5%	54.5%	64.9%	35.1%	36.3%	63.7%
Supervisorial District 1 ..	3,673	3,649	3,623	3,654	4,771	2,570	2,707	4,529
" " 2 ..	2,190	2,454	2,099	2,517	3,013	1,653	1,600	3,016
" " 3 ..	2,346	2,489	2,208	2,598	3,274	1,584	1,720	3,081
" " 4 ..	2,090	2,867	2,045	2,873	3,203	1,771	1,764	3,136
" " 5 ..	2,481	3,079	2,377	3,160	3,504	2,111	1,932	3,554
Congressional District 15..	13,485	15,646	13,219	15,863	19,074	10,338	10,521	18,431
Senatorial District 14	13,485	15,646	13,219	15,863	19,074	10,338	10,521	18,431
Assembly District 25	4,593	6,157	4,521	6,169	6,861	3,967	3,805	6,826
" " 27	2,881	3,253	2,721	3,393	4,152	2,053	2,158	3,944
" " 30	6,011	6,236	5,977	6,301	8,061	4,318	4,558	7,661
Bd of Equalization Dist 1	13,485	15,646	13,219	15,863	19,074	10,338	10,521	18,431
CITIES								
Atwater	1,637	1,537	1,539	1,618	2,205	993	1,232	1,919
Dos Palos	320	398	317	381	425	296	238	454
Gustine	453	447	432	462	651	274	409	493
Livingston	259	192	231	219	321	129	189	256
Los Banos	1,194	1,421	1,199	1,401	1,673	963	997	1,599
Merced	4,202	3,846	4,093	3,906	5,339	2,727	3,141	4,807
Unincorporated Area	4,715	6,697	4,541	6,815	7,151	4,307	3,517	7,788
Unapportioned Absentee ...	705	1,108	867	1,061	1,309	649	798	1,115
MODOC County								
County Totals	866	2,540	790	2,597	2,285	1,166	810	2,585
	25.4%	74.6%	23.3%	76.7%	66.2%	33.8%	23.9%	76.1%
Supervisorial District 1 ..	125	389	88	418	357	163	116	396
" " 2 ..	208	540	192	558	470	285	187	557
" " 3 ..	208	540	185	548	487	271	193	550
" " 4 ..	200	544	191	552	528	222	191	547
" " 5 ..	50	334	61	323	270	119	32	356
Congressional District 14..	866	2,540	790	2,597	2,285	1,166	810	2,585
Senatorial District 1	866	2,540	790	2,597	2,285	1,166	810	2,585
Assembly District 1	866	2,540	790	2,597	2,285	1,166	810	2,585

1St Time Home Buyers PROPOSITION 5		Public Pension Fund PROPOSITION 6		Real Property Value PROPOSITION 7		Transfer of Funds PROPOSITION 8		School Textbooks PROPOSITION 9		Unify The Courts PROPOSITION 10	
For	Against	Yes	No	Yes	No	Yes	No	Yes	No	Yes	No
12,070	12,331	7,038	15,424	8,708	14,052	9,745	12,348	7,667	16,648	6,658	16,133
49.5%	50.5%	31.3%	68.7%	38.3%	61.7%	44.1%	55.9%	31.5%	68.5%	29.2%	70.8%
2,230	2,197	1,244	2,856	1,544	2,630	1,742	2,322	1,408	3,012	1,391	2,747
2,484	2,449	1,426	3,135	1,628	3,015	1,979	2,508	1,655	3,246	1,531	3,046
1,987	2,296	1,147	2,814	1,632	2,382	1,735	2,204	1,372	2,901	1,086	2,930
2,312	2,194	1,195	2,903	1,463	2,687	1,666	2,368	1,302	3,121	1,056	3,084
2,353	2,251	1,597	2,632	1,836	2,393	1,931	2,145	1,449	3,191	1,147	3,178
12,070	12,331	7,038	15,424	8,708	14,052	9,745	12,348	7,667	16,648	6,658	16,133
12,070	12,331	7,038	15,424	8,708	14,052	9,745	12,348	7,667	16,648	6,658	16,133
12,070	12,331	7,038	15,424	8,708	14,052	9,745	12,348	7,667	16,648	6,658	16,133
12,070	12,331	7,038	15,424	8,708	14,052	9,745	12,348	7,667	16,648	6,658	16,133
818	675	400	953	457	902	522	793	407	1,037	369	995
77	73	47	97	49	94	57	80	38	113	22	122
2,070	1,905	1,151	2,508	1,205	2,501	1,551	2,058	1,379	2,564	1,176	2,498
599	602	298	812	424	707	447	662	358	831	274	858
7,802	8,132	4,713	9,970	5,968	8,903	6,476	7,954	5,004	10,926	4,370	10,512
704	944	429	1,084	605	945	692	801	481	1,177	447	1,148
13,172	15,867	7,303	20,383	9,315	18,448	9,792	17,431	10,974	18,793	7,246	20,294
45.4%	54.6%	26.4%	73.6%	33.6%	66.4%	36.0%	64.0%	36.9%	63.1%	26.3%	73.7%
3,293	3,980	1,860	5,034	2,286	4,652	2,363	4,432	2,487	4,822	1,725	5,169
2,065	2,559	1,058	3,307	1,443	2,950	1,391	2,920	1,550	3,148	1,095	3,265
2,231	2,583	1,147	3,490	1,516	3,163	1,612	2,990	1,705	3,202	1,183	3,438
2,195	2,681	1,326	3,342	1,666	3,033	1,821	2,764	2,152	2,978	1,321	3,325
2,556	2,971	1,341	3,915	1,752	3,542	1,912	3,237	2,370	3,391	1,326	3,890
13,172	15,867	7,303	20,383	9,315	18,448	9,792	17,431	10,974	18,793	7,246	20,294
13,172	15,867	7,303	20,383	9,315	18,448	9,792	17,431	10,974	18,793	7,246	20,294
4,804	5,826	2,740	7,438	3,515	6,713	3,790	6,190	4,685	6,465	2,708	7,376
2,734	3,381	1,423	4,456	1,868	3,997	2,046	3,777	2,154	4,099	1,542	4,317
5,634	6,660	3,140	8,489	3,932	7,738	3,956	7,464	4,135	8,229	2,996	8,601
13,172	15,867	7,303	20,383	9,315	18,448	9,792	17,431	10,974	18,793	7,246	20,294
1,547	1,622	773	2,254	960	2,090	1,078	1,930	1,144	2,081	768	2,255
313	384	159	504	200	472	222	428	277	458	129	540
452	408	304	528	262	580	345	465	453	502	203	638
273	178	148	272	137	288	169	239	238	236	124	290
1,265	1,334	684	1,796	827	1,672	936	1,500	1,214	1,497	655	1,797
3,809	4,198	2,098	5,465	2,507	5,099	2,582	4,860	2,742	5,329	1,862	5,679
4,681	6,650	2,566	8,269	3,770	7,139	3,767	6,921	4,196	7,438	2,909	7,888
832	1,093	571	1,295	652	1,108	693	1,088	710	1,252	596	1,207
1,086	2,258	581	2,705	1,361	1,904	1,248	1,979	891	2,507	1,296	2,003
32.5%	67.5%	17.7%	82.3%	41.7%	58.3%	38.7%	61.3%	26.2%	73.8%	39.3%	60.7%
144	357	87	419	285	218	241	253	105	405	260	240
255	492	142	588	267	462	270	450	196	560	262	464
257	468	136	579	278	424	259	438	183	556	280	444
265	460	132	575	267	436	247	444	223	519	265	454
65	312	34	340	157	219	128	250	114	276	138	243
1,086	2,258	581	2,705	1,361	1,904	1,248	1,979	891	2,507	1,296	2,003
1,086	2,258	581	2,705	1,361	1,904	1,248	1,979	891	2,507	1,296	2,003
1,086	2,258	581	2,705	1,361	1,904	1,248	1,979	891	2,507	1,296	2,003

SUPPLEMENT TO THE STATEMENT OF VOTE - RESULTS OF THE NOVEMBER SECOND GENERAL ELECTION
POLITICAL DISTRICTS WITHIN COUNTIES

STATE BALLOT MEASURES	State School Bond PROPOSITION 1 For	State School Bond PROPOSITION 1 Against	County Jail Bond Act PROPOSITION 2 For	County Jail Bond Act PROPOSITION 2 Against	Veterans Bond Act PROPOSITION 3 For	Veterans Bond Act PROPOSITION 3 Against	Lake Tahoe Bond Act PROPOSITION 4 For	Lake Tahoe Bond Act PROPOSITION 4 Against
MODOC County (Continued)								
Bd of Equalization Dist 3	866	2,540	790	2,597	2,285	1,166	810	2,585
CITIES								
Alturas	306	689	284	699	629	370	287	698
Unincorporated Area	485	1,658	433	1,700	1,483	690	432	1,708
Unapportioned Absentee	75	193	73	198	173	106	91	179
MONO County								
County Totals	1,606	1,521	1,390	1,724	1,948	1,159	1,647	1,480
	51.4%	48.6%	44.6%	55.4%	62.7%	37.3%	52.7%	47.3%
Supervisorial District 1	333	160	250	245	329	162	310	182
" " 2	252	327	259	325	338	247	258	325
" " 3	277	256	231	289	350	179	286	251
" " 4	184	365	190	349	331	208	226	311
" " 5	416	209	308	321	394	229	396	236
Congressional District 18	1,606	1,521	1,390	1,724	1,948	1,159	1,647	1,480
Senatorial District 25	1,606	1,521	1,390	1,724	1,948	1,159	1,647	1,480
Assembly District 7	1,606	1,521	1,390	1,724	1,948	1,159	1,647	1,480
Bd of Equalization Dist 1	1,606	1,521	1,390	1,724	1,948	1,159	1,647	1,480
Unincorporated Area	1,462	1,317	1,238	1,529	1,742	1,025	1,476	1,305
Unapportioned Absentee	144	204	152	195	206	134	171	175
MONTEREY County								
County Totals	34,073	38,367	33,108	38,516	42,907	30,474	31,664	38,090
	47.0%	53.0%	46.2%	53.8%	58.5%	41.5%	45.4%	54.6%
Supervisorial District 1	6,874	8,435	5,992	9,123	9,528	6,014	5,300	9,410
" " 2	5,988	6,807	4,825	7,783	7,647	5,321	4,206	8,046
" " 3	4,370	4,687	3,662	5,268	5,873	3,301	3,106	5,555
" " 4	8,138	8,721	8,837	7,833	10,336	6,804	8,803	7,447
" " 5	8,703	9,717	9,792	8,509	9,523	9,034	10,249	7,632
Congressional District 16	34,073	38,367	33,108	38,516	42,907	30,474	31,664	38,090
Senatorial District 14	1,081	1,295	928	1,430	1,523	868	720	1,545
" " 17	32,992	37,072	32,180	37,086	41,384	29,606	30,944	36,545
Assembly District 25	12,953	14,972	10,586	16,935	16,991	11,318	9,220	17,547
" " 28	15,110	16,835	16,428	15,188	19,097	13,353	16,343	14,441
" " 29	6,010	6,560	6,094	6,393	6,819	5,803	6,101	6,102
Bd of Equalization Dist 1	34,073	38,367	33,108	38,516	42,907	30,474	31,664	38,090
CITIES								
Carmel-by-the-Sea	958	1,100	1,174	876	1,160	936	1,260	748
Del Rey Oaks	277	361	303	324	355	289	308	314
Gonzales	269	200	178	278	304	166	158	291
Greenfield	324	287	263	340	411	215	179	404
King	523	458	442	534	648	342	327	604
Marina	1,273	1,366	1,205	1,414	1,792	904	1,101	1,431
Monterey	3,374	3,357	3,670	3,026	3,746	3,063	3,767	2,646
Pacific Grove	2,745	2,972	3,120	2,556	3,356	2,418	3,181	2,392
Salinas	8,549	9,564	6,864	11,002	11,038	7,371	5,984	11,382
Sand City	15	26	13	30	28	16	16	26
Seaside	2,441	2,234	2,233	2,342	3,420	1,390	2,150	2,275
Soledad	418	272	276	376	473	213	215	412
Unincorporated Area	10,593	13,024	10,804	12,550	12,984	10,829	10,474	12,343
Unapportioned Absentee	2,314	3,146	2,563	2,868	3,192	2,322	2,544	2,822

1St Time Home Buyers PROPOSITION 5		Public Pension Fund PROPOSITION 6		Real Property Value PROPOSITION 7		Transfer of Funds PROPOSITION 8		School Textbooks PROPOSITION 9		Unify The Courts PROPOSITION 10	
For	Against	Yes	No	Yes	No	Yes	No	Yes	No	Yes	No
1,086	2,258	581	2,705	1,361	1,904	1,248	1,979	891	2,507	1,296	2,003
383	587	205	746	323	613	323	604	262	723	344	616
603	1,502	326	1,755	931	1,146	822	1,231	559	1,593	861	1,229
100	169	50	204	107	145	103	144	70	191	91	158
1,517	1,577	1,029	1,937	1,102	1,931	1,374	1,570	998	2,140	971	1,979
49.0%	51.0%	34.7%	65.3%	36.3%	63.7%	46.7%	53.3%	31.8%	68.2%	32.9%	67.1%
314	182	216	245	206	264	280	178	184	309	181	270
226	353	148	406	188	374	234	314	167	413	160	387
264	266	196	308	204	322	231	273	181	356	174	330
193	331	135	390	144	387	165	362	140	410	122	409
373	251	237	349	230	389	299	288	226	412	228	363
1,517	1,577	1,029	1,937	1,102	1,931	1,374	1,570	998	2,140	971	1,979
1,517	1,577	1,029	1,937	1,102	1,931	1,374	1,570	998	2,140	971	1,979
1,517	1,577	1,029	1,937	1,102	1,931	1,374	1,570	998	2,140	971	1,979
1,517	1,577	1,029	1,937	1,102	1,931	1,374	1,570	998	2,140	971	1,979
1,370	1,383	932	1,698	972	1,736	1,209	1,415	898	1,900	865	1,759
147	194	97	239	130	195	165	155	100	240	106	220
32,222	37,848	27,600	40,021	26,296	41,908	37,284	33,161	25,867	48,968	22,774	47,539
46.0%	54.0%	40.8%	59.2%	38.6%	61.4%	52.9%	47.1%	34.6%	65.4%	32.4%	67.6%
6,954	7,908	5,369	9,112	5,372	9,216	7,056	8,039	5,329	10,528	3,873	11,174
5,434	6,931	4,736	7,330	5,170	7,015	6,495	6,132	4,424	8,880	3,029	9,588
4,082	4,671	2,906	5,725	3,408	5,273	4,598	4,449	3,424	6,043	2,501	6,502
8,286	8,043	6,656	8,926	5,378	10,354	8,771	7,425	6,203	11,290	6,589	9,577
7,466	10,295	7,933	8,928	6,968	10,050	10,364	7,116	6,487	12,227	6,782	10,698
32,222	37,848	27,600	40,021	26,296	41,908	37,284	33,161	25,867	48,968	22,774	47,539
956	1,328	613	1,628	1,029	1,209	1,198	1,153	919	1,525	581	1,759
31,266	36,520	26,987	38,393	25,267	40,699	36,086	32,008	24,948	47,443	22,193	45,780
12,273	14,790	9,961	16,455	10,802	15,845	13,720	13,866	9,828	19,206	6,732	20,788
14,830	16,030	12,621	16,947	10,411	19,400	16,636	14,152	11,704	21,321	11,917	18,816
5,119	7,028	5,018	6,619	5,083	6,663	6,928	5,143	4,335	8,441	4,125	7,935
32,222	37,848	27,600	40,021	26,296	41,908	37,284	33,161	25,867	48,968	22,774	47,539
889	1,103	836	1,032	732	1,127	1,154	785	744	1,384	726	1,211
280	346	236	364	173	426	325	288	215	441	210	394
232	228	191	255	186	264	245	231	177	327	109	365
287	299	177	411	245	343	314	311	235	422	156	466
438	506	311	613	448	470	557	413	432	579	213	748
1,327	1,220	915	1,618	696	1,854	1,311	1,346	920	1,839	845	1,803
3,145	3,273	2,740	3,307	2,181	3,945	3,612	2,778	2,421	4,450	2,675	3,676
2,636	2,931	2,133	3,078	1,997	3,270	2,831	2,480	1,894	3,976	2,303	3,019
7,966	9,587	6,728	10,418	7,136	10,122	8,977	8,939	6,328	12,520	4,255	13,609
19	23	12	29	20	22	18	26	19	28	10	35
2,782	1,731	1,970	2,483	1,349	3,158	2,512	2,248	2,059	2,967	1,926	2,808
392	264	262	394	278	384	367	339	347	398	208	487
9,486	13,349	9,213	12,830	8,917	13,317	12,254	10,652	8,228	15,962	7,605	15,284
2,343	2,988	1,876	3,189	1,938	3,206	2,807	2,325	1,848	3,675	1,533	3,634

SUPPLEMENT TO THE STATEMENT OF VOTE - RESULTS OF THE NOVEMBER SECOND GENERAL ELECTION
POLITICAL DISTRICTS WITHIN COUNTIES

STATE BALLOT MEASURES	State School Bond PROPOSITION 1 For	State School Bond PROPOSITION 1 Against	County Jail Bond Act PROPOSITION 2 For	County Jail Bond Act PROPOSITION 2 Against	Veterans Bond Act PROPOSITION 3 For	Veterans Bond Act PROPOSITION 3 Against	Lake Tahoe Bond Act PROPOSITION 4 For	Lake Tahoe Bond Act PROPOSITION 4 Against
NAPA County								
County Totals	12,866	21,876	14,811	19,958	23,579	13,601	18,339	18,784
	37.0%	63.0%	42.6%	57.4%	63.4%	36.6%	49.4%	50.6%
Supervisorial District 1 ..	2,438	3,954	2,688	3,676	4,267	2,536	3,451	3,354
" " 2 ..	2,535	4,435	2,904	4,085	4,756	2,746	3,559	3,918
" " 3 ..	2,253	3,463	2,616	3,099	3,834	2,349	3,309	2,929
" " 4 ..	2,385	4,398	2,719	4,037	4,564	2,641	3,462	3,732
" " 5 ..	2,142	3,529	2,411	3,294	3,932	2,172	2,821	3,264
Congressional District 2..	12,866	21,876	14,811	19,958	23,579	13,601	18,339	18,784
Senatorial District 4	12,866	21,876	14,811	19,958	23,579	13,601	18,339	18,784
Assembly District 8	12,866	21,876	14,811	19,958	23,579	13,601	18,339	18,784
Bd of Equalization Dist 3	12,866	21,876	14,811	19,958	23,579	13,601	18,339	18,784
CITIES								
Calistoga	536	806	643	683	986	485	767	688
Napa	6,257	10,710	7,076	9,876	11,413	6,667	8,836	9,234
St Helena	604	938	680	871	1,056	662	881	836
Yountville	397	443	457	389	757	247	545	405
Unincorporated Area	3,959	6,882	4,482	6,372	7,141	4,383	5,573	6,034
Unapportioned Absentee ...	1,113	2,097	1,473	1,767	2,226	1,157	1,737	1,587
NEVADA County								
County Totals	10,789	14,190	11,046	13,953	16,292	8,958	13,294	11,363
	43.2%	56.8%	44.2%	55.8%	64.5%	35.5%	53.9%	46.1%
Supervisorial District 1 ..	2,188	2,606	2,286	2,521	3,165	1,695	2,728	2,024
" " 2 ..	2,215	3,444	2,456	3,197	3,592	2,123	2,771	2,788
" " 3 ..	1,977	2,486	2,040	2,437	3,001	1,545	2,374	2,013
" " 4 ..	2,178	3,265	2,243	3,198	3,530	1,926	2,546	2,765
" " 5 ..	2,231	2,389	2,021	2,600	3,004	1,669	2,875	1,773
Congressional District 14..	10,789	14,190	11,046	13,953	16,292	8,958	13,294	11,363
Senatorial District 1	10,789	14,190	11,046	13,953	16,292	8,958	13,294	11,363
Assembly District 3	10,789	14,190	11,046	13,953	16,292	8,958	13,294	11,363
Bd of Equalization Dist 3	10,789	14,190	11,046	13,953	16,292	8,958	13,294	11,363
CITIES								
Grass Valley	1,280	1,537	1,322	1,496	1,912	940	1,516	1,234
Nevada City	631	486	602	521	779	362	748	369
Unincorporated Area	8,878	12,167	9,122	11,936	13,601	7,656	11,030	9,760
ORANGE County								
County Totals	279,370	357,016	322,194	312,622	388,440	252,429	296,956	340,942
	43.9%	56.1%	50.8%	49.2%	60.6%	39.4%	46.6%	53.4%
Supervisorial District 1 ..	41,138	58,924	47,998	51,858	60,642	40,198	42,828	57,268
" " 2 ..	56,328	76,281	67,278	64,953	82,598	51,265	62,211	70,938
" " 3 ..	63,380	75,630	71,016	67,739	83,652	56,097	65,383	73,916
" " 4 ..	46,240	66,403	53,191	59,169	68,268	45,275	48,922	63,747
" " 5 ..	72,284	79,778	82,711	68,903	93,280	59,594	77,612	75,073
Congressional District 38..	54,604	78,934	63,105	70,068	83,807	50,954	57,121	76,463
" " 39..	75,263	98,179	86,274	86,797	105,176	69,451	79,004	94,689
" " 40..	89,678	108,326	104,796	92,678	119,499	79,559	97,550	101,126
" " 42..	33,414	42,585	39,749	35,991	47,195	29,553	36,831	39,608
" " 43..	26,411	28,992	28,270	27,088	32,763	22,912	26,450	29,056
Senatorial District 31	39,355	47,505	43,541	43,170	51,517	35,871	39,752	47,318
" " 32	58,351	81,946	66,449	73,590	87,925	53,854	60,248	80,185
" " 33	21,528	31,108	25,432	27,080	33,021	20,031	23,477	29,196
" " 35	92,634	118,179	107,369	102,870	125,593	86,216	99,476	111,556
" " 37	67,502	78,278	79,403	65,912	90,384	56,457	74,003	72,687
Assembly District 58	23,956	29,603	28,483	24,838	33,501	20,626	26,470	27,410

1St Time Home Buyers PROPOSITION 5		Public Pension Fund PROPOSITION 6		Real Property Value PROPOSITION 7		Transfer of Funds PROPOSITION 8		School Textbooks PROPOSITION 9		Unify The Courts PROPOSITION 10	
For	Against	Yes	No	Yes	No	Yes	No	Yes	No	Yes	No
17,029	19,614	10,725	25,321	12,422	22,200	14,152	19,649	12,350	23,466	10,140	23,843
46.5%	53.5%	29.8%	70.2%	35.9%	64.1%	41.9%	58.1%	34.5%	65 5%	29.8%	70.2%
3,246	3,501	2,002	4,663	2,265	4,115	2,588	3,646	2,315	4,269	1,884	4,395
3,380	4,032	2,115	5,210	2,541	4,481	2,770	4,099	2,578	4,645	2,077	4,806
2,820	3,257	1,944	3,970	2,349	3,347	2,719	2,768	2,061	3,990	1,785	3,746
3,280	3,812	2,013	5,011	2,311	4,426	2,593	4,025	2,504	4,430	1,923	4,716
2,821	3,204	1,740	4,214	1,815	3,951	2,155	3,449	1,855	3,988	1,540	4,082
17,029	19,614	10,725	25,321	12,422	22,200	14,152	19,649	12,350	23,466	10,140	23,843
17,029	19,614	10,725	25,321	12,422	22,200	14,152	19,649	12,350	23,466	10,140	23,843
17,029	19,614	10,725	25,321	12,422	22,200	14,152	19,649	12,350	23,466	10,140	23,843
17,029	19,614	10,725	25,321	12,422	22,200	14,152	19,649	12,350	23,466	10,140	23,843
745	688	467	941	549	780	629	648	528	870	374	916
8,530	9,367	5,193	12,508	5,739	11,293	6,655	9,993	6,218	11,288	4,832	11,908
714	954	531	1,093	627	943	757	770	610	1,063	490	1,048
513	432	362	572	325	518	358	478	346	540	314	508
5,045	6,365	3,261	7,954	4,041	6,786	4,426	6,098	3,611	7,561	3,199	7,365
1,482	1,808	911	2,253	1,141	1,880	1,327	1,662	1,037	2,144	931	2,098
11,736	12,708	7,031	15,953	8,127	15,562	9,898	13,252	8,527	16,348	6,004	17,593
48.0%	52.0%	30.6%	69.4%	34.3%	65.7%	42.8%	57.2%	34.3%	65 7%	25 4%	74 6%
2,245	2,461	1,393	2,998	1,601	2,930	1,941	2,500	1,679	3,112	1,191	3,333
2,543	3,007	1,616	3,564	1,849	3,535	2,292	2,980	1,948	3,692	1,304	4,073
2,115	2,230	1,164	2,974	1,394	2,815	1,627	2,456	1,568	2,875	1,041	3,167
2,478	2,798	1,386	3,659	1,715	3,510	2,053	3,065	1,726	3,677	1,202	3,986
2,355	2,212	1,472	2,758	1,568	2,772	1,985	2,251	1,606	2,992	1,266	3,034
11,736	12,708	7,031	15,953	8,127	15,562	9,898	13,252	8,527	16,348	6,004	17,593
11,736	12,708	7,031	15,953	8,127	15,562	9,898	13,252	8,527	16,348	6,004	17,593
11,736	12,708	7,031	15,953	8,127	15,562	9,898	13,252	8,527	16,348	6,004	17,593
11,736	12,708	7,031	15,953	8,127	15,562	9,898	13,252	8,527	16,348	6,004	17,593
1,357	1,348	714	1,889	929	1,742	1,039	1,548	1,025	1,774	656	1,982
602	499	347	664	361	683	490	531	445	669	290	755
9,777	10,861	5,970	13,400	6,837	13,137	8,369	11,173	7,057	13,905	5,058	14,856
313,089	332,084	232,152	375,848	246,661	366,423	293,482	301,267	242,861	403,759	198,371	404,696
48.5%	51.5%	38.2%	61.8%	40 2%	59 8%	49 3%	50 7%	37 6%	62 4%	32 9%	67 1%
49,077	52,131	33,785	62,043	37,031	59,726	43,039	50,967	38,797	62,952	30,014	65,137
67,414	67,125	47,014	79,467	50,632	76,712	60,143	63.504	50,532	84,240	40,136	85,074
67,841	73,091	52,216	80,611	56,821	77,291	66,010	64,213	53,192	87,902	43,976	87,895
56,247	58,108	37,379	70,671	41,009	68,129	47,935	58,097	43,249	71,537	33,402	73,963
72,510	81,629	61,758	83,056	61,168	84,565	76,355	64,486	57,091	97 128	50,843	92,627
68,988	66,480	42,131	86,129	46,224	83,251	55,093	71,003	50,874	85,133	38,042	89,211
85,247	90,704	61,760	104,302	68,067	99,673	78,939	83,954	66,654	109,961	53,503	111,435
94,054	106,404	78,552	109,904	79,993	109,764	97,197	86,411	74,940	125,546	65,203	121,658
38,376	38,687	28,163	44,208	30,251	42,568	35,842	34,704	29,152	48,206	23,791	47,737
26,424	29,809	21,546	31,305	22,126	31,167	26,411	25,195	21,241	34,913	17,832	34,655
40,335	47,733	31,753	51,298	34,736	48,992	40,722	40,303	32,177	56 150	26,803	55,607
71,935	70,338	44,550	90,220	48,873	87,298	58,255	74,350	53,782	89,353	40,832	93,137
27,425	26,084	17,219	33,170	18,774	32,081	22,322	27,103	20,148	33,390	15,122	34,810
102,743	110,660	80,422	120,425	85,036	117,669	99,378	97,051	81.044	132.488	67 595	131,696
70,651	77,269	58,208	80,735	59,242	80,383	72,805	62,460	55,710	92 378	48,019	89,446
27,351	26,936	20,061	30,868	21,662	29,569	25,783	23.771	20,723	33 804	16,687	33 562

STATE BALLOT MEASURES	State School Bond PROPOSITION 1 For	State School Bond PROPOSITION 1 Against	County Jail Bond Act PROPOSITION 2 For	County Jail Bond Act PROPOSITION 2 Against	Veterans Bond Act PROPOSITION 3 For	Veterans Bond Act PROPOSITION 3 Against	Lake Tahoe Bond Act PROPOSITION 4 For	Lake Tahoe Bond Act PROPOSITION 4 Against
ORANGE County (Continued)								
Assembly District 64	44,433	55,059	50,979	48,345	62,300	38,049	46,819	52,942
" " 67	41,556	58,959	48,459	51,797	58,365	42,583	44,066	56,419
" " 69	46,191	54,210	52,355	47,822	61,161	39,840	49,964	50,691
" " 70	56,469	63,540	64,519	55,153	71,754	48,739	59,452	60,995
" " 71	35,755	52,901	42,254	46,194	55,414	34,083	38,656	50,175
" " 72	25,362	36,053	28,716	32,567	38,325	23,643	25,527	35,871
" " 74	5,648	6,691	6,429	5,906	7,620	4,866	6,002	6,439
Bd of Equalization Dist 2	279,370	357,016	322,194	312,622	388,440	252,429	296,956	340,942
CITIES								
Anaheim	24,863	35,047	28,086	31,709	35,940	24,407	26,134	33,769
Brea	4,602	6,171	5,565	5,142	6,634	4,175	4,696	6,094
Buena Park	7,130	10,709	8,344	9,426	11,472	6,540	7,692	10,169
Costa Mesa	11,240	13,689	13,090	11,786	15,657	9,458	12,702	12,309
Cypress	5,668	8,231	6,848	7,017	8,514	5,442	6,305	7,569
Fountain Valley	7,028	11,058	8,792	9,224	10,377	7,800	7,919	10,185
Fullerton	16,630	17,843	18,591	15,816	21,976	12,798	17,419	17,202
Garden Grove	13,835	22,357	16,683	19,410	21,958	14,502	14,930	21,323
Huntington Beach	24,227	30,834	28,327	26,524	34,008	21,458	26,890	28,378
Irvine	13,447	11,182	13,604	10,938	14,941	9,725	13,382	11,263
La Habra	5,857	7,823	6,792	6,895	8,924	4,925	6,374	7,385
La Palma	2,218	2,817	2,480	2,543	3,125	1,956	2,344	2,698
Laguna Beach	4,156	2,939	4,321	2,741	4,718	2,411	4,602	2,571
Los Alamitos	1,621	1,861	1,834	1,660	2,314	1,244	1,719	1,790
Newport Beach	13,074	13,438	15,413	11,012	16,390	10,142	14,522	12,178
Orange	12,165	17,286	14,169	15,195	17,183	12,440	12,643	16,794
Placentia	5,562	6,114	6,085	5,537	7,149	4,603	5,490	6,148
San Clemente	4,369	5,151	4,948	4,562	5,888	3,755	4,644	4,952
San Juan Capistrano	3,142	3,602	3,459	3,265	4,116	2,659	3,171	3,546
Santa Ana	17,226	20,799	18,594	19,342	23,911	14,416	16,641	21,317
Seal Beach	5,432	6,269	6,456	5,197	7,670	4,278	5,836	6,001
Stanton	2,402	3,579	2,780	3,191	3,826	2,240	2,496	3,506
Tustin	4,215	5,968	5,020	5,128	6,094	4,135	4,644	5,547
Villa Park	1,186	1,756	1,465	1,467	1,618	1,312	1,252	1,695
Westminster	8,644	13,229	10,290	11,533	13,401	8,669	9,388	12,547
Yorba Linda	4,710	6,048	5,101	5,628	6,182	4,596	4,829	5,912
Unincorporated Area	42,388	51,388	48,237	45,305	55,519	38,720	43,371	50,624
Unapportioned Absentee	12,333	19,828	16,820	15,429	18,935	13,623	14,921	17,470
PLACER County								
County Totals	21,194	23,873	22,590	22,405	29,372	15,887	25,494	20,246
	47.0%	53.0%	50.2%	49.8%	64.9%	35.1%	55.7%	44.3%
Supervisorial District 1	4,721	4,621	4,765	4,545	6,064	3,256	5,127	4,208
" " 2	3,368	3,887	3,525	3,719	4,556	2,603	3,729	3,537
" " 3	4,509	5,111	5,011	4,613	6,382	3,260	5,406	4,293
" " 4	4,209	4,772	4,531	4,454	5,636	3,294	5,047	3,988
" " 5	2,982	3,540	3,036	3,424	4,438	2,346	4,240	2,727
Congressional District 14	21,194	23,873	22,590	22,405	29,372	15,887	25,494	20,246
Senatorial District 1	21,194	23,873	22,590	22,405	29,372	15,887	25,494	20,246
Assembly District 5	13,331	14,042	14,192	13,155	17,675	9,593	15,393	12,113
" " 7	7,863	9,831	8,398	9,250	11,697	6,294	10,101	8,133
Bd of Equalization Dist 1	21,194	23,873	22,590	22,405	29,372	15,887	25,494	20,246
CITIES								
Auburn	1,684	1,708	1,851	1,528	2,308	1,079	1,991	1,419
Colfax	176	182	160	193	252	109	180	171
Lincoln	510	501	441	558	703	318	506	508
Rocklin	1,209	1,240	1,269	1,188	1,576	867	1,387	1,083
Roseville	4,658	4,446	4,728	4,355	6,015	3,081	5,126	3,993
Unincorporated Area	12,957	15,796	14,141	14,583	18,518	10,433	16,304	13,072
Unapportioned Absentee	1,405	1,942	1,722	1,650	2,296	1,128	1,945	1,493

1St Time Home Buyers PROPOSITION 5		Public Pension Fund PROPOSITION 6		Real Property Value PROPOSITION 7		Transfer of Funds PROPOSITION 8		School Textbooks PROPOSITION 9		Unify The Courts PROPOSITION 10	
For	Against	Yes	No	Yes	No	Yes	No	Yes	No	Yes	No
50,432	50,634	35,762	59,582	39,029	57,243	46,285	47,283	38,054	63,505	31,136	63,532
47,197	54,514	36,018	60,076	40,206	56,807	45,042	49,064	39,340	62,690	30,806	64,686
50,306	51,426	39,807	55,407	39,394	56,573	48,712	44,281	37,592	63,794	33,373	60,963
55,226	66,300	48,437	65,997	49,352	65,806	59,969	51,284	45,152	76,401	39,652	73,809
45,488	44,757	28,243	56,846	31,170	54,753	36,812	46,773	33,731	56,761	25,144	59,348
31,275	30,716	19,130	39,947	21,121	38,506	25,055	33,108	23,426	39,023	17,728	40,894
5,814	6,801	4,694	7,125	4,727	7,166	5,824	5,703	4,843	7,781	3,845	7,902
313,089	332,084	232,152	375,848	246,661	366,423	293,482	301,267	242,861	403,759	198,371	404,696
29,867	30,810	20,173	37,076	21,778	36,085	25,389	30,741	22,834	37,974	17,962	38,939
4,968	5,870	3,593	6,645	4,498	5,814	5,098	4,964	3,731	7,159	3,071	7,088
9,437	8,800	5,471	11,743	6,001	11,448	7,173	9,791	6,757	11,540	4,957	12,158
12,677	12,535	9,689	13,826	9,199	14,499	11,835	11,186	9,545	15,562	8,327	15,039
7,210	6,852	4,824	8,376	5,142	8,128	6,113	6,756	5,302	8,717	3,976	9,056
8,352	9,963	6,499	10,680	6,772	10,593	8,133	8,696	6,578	11,671	5,444	11,647
18,094	16,967	13,344	19,700	13,895	19,512	16,894	15,633	13,279	21,928	11,399	21,421
17,748	18,764	10,899	23,633	12,192	22,728	14,304	19,697	13,163	23,365	9,866	24,515
28,113	27,680	20,788	31,462	21,388	31,223	25,575	25,471	20,789	34,921	17,854	33,860
12,633	12,327	11,219	12,137	10,625	12,935	13,199	9,467	9,020	15,865	8,762	14,252
7,094	6,882	4,682	8,458	5,144	8,154	6,070	6,833	5,455	8,658	4,138	8,925
2,617	2,509	1,782	3,040	1,899	2,967	2,303	2,424	2,048	3,075	1,554	3,232
3,916	3,264	3,423	3,279	2,962	3,777	3,985	2,489	2,535	4,633	2,786	3,813
1,994	1,568	1,270	2,083	1,314	2,046	1,657	1,609	1,500	2,082	1,069	2,236
12,409	14,317	11,997	13,076	10,836	14,266	14,417	9,970	10,467	16,211	9,598	15,220
14,065	15,811	10,347	17,906	11,661	16,809	13,076	14,690	11,518	18,547	8,983	19,106
5,905	5,933	4,384	6,775	4,811	6,466	5,543	5,357	4,559	7,305	3,832	7,221
4,512	5,225	3,673	5,433	3,674	5,499	4,482	4,405	3,809	5,954	2,996	6,054
3,198	3,648	2,503	3,955	2,694	3,850	3,164	3,187	2,728	4,174	2,183	4,274
19,821	18,594	13,325	23,217	14,379	22,468	16,749	19,109	15,893	22,930	12,038	24,103
5,957	5,902	4,340	6,782	4,953	6,185	5,995	4,780	4,637	7,408	3,547	7,393
3,061	3,045	1,834	3,963	2,052	3,780	2,413	3,311	2,316	3,874	1,596	4,166
5,026	5,277	3,649	6,093	4,029	5,812	4,569	4,967	3,909	6,451	3,147	6,515
1,293	1,679	1,162	1,660	1,423	1,435	1,452	1,310	1,268	1,686	943	1,859
10,837	11,472	7,011	14,049	7,893	13,394	9,020	11,701	8,312	14,129	6,353	14,621
4,770	6,112	3,888	6,374	4,330	6,062	4,943	5,152	4,079	6,803	3,232	6,977
43,446	51,783	35,773	53,891	38,351	52,164	44,416	42,982	35,355	59,878	29,358	59,660
14,069	18,495	10,610	20,536	12,766	18,324	15,515	14,589	11,475	21,259	9,400	21,346
22,699	24,293	13,718	31,578	15,956	29,772	19,924	24,743	17,175	30,212	12,816	31,358
48.3%	51.7%	30.3%	69.7%	34.9%	65.1%	44.6%	55.4%	36.2%	63.8%	29.0%	71.0%
4,879	4,827	2,930	6,503	2,936	6,604	4,099	5,249	3,825	6,041	2,546	6,668
3,416	4,151	2,135	5,231	2,644	4,832	3,189	4,120	2,665	5,001	1,999	5,185
4,854	5,142	2,789	6,775	3,534	6,128	4,149	5,260	3,701	6,408	2,741	6,579
4,464	4,796	2,812	6,136	3,229	5,839	4,017	4,837	3,431	5,922	2,619	6,163
3,488	3,504	2,082	4,563	2,438	4,183	2,942	3,554	2,480	4,424	1,994	4,407
22,699	24,293	13,718	31,578	15,956	29,772	19,924	24,743	17,175	30,212	12,816	31,358
22,699	24,293	13,718	31,578	15,956	29,772	19,924	24,743	17,175	30,212	12,816	31,358
13,766	14,592	8,589	18,807	9,586	18,116	12,236	14,821	10,644	18,043	7,780	19,011
8,933	9,701	5,129	12,771	6,370	11,656	7,688	9,922	6,531	12,169	5,036	12,347
22,699	24,293	13,718	31,578	15,956	29,772	19,924	24,743	17,175	30,212	12,816	31,358
1,715	1,803	1,041	2,334	1,315	2,099	1,583	1,728	1,313	2,255	968	2,321
184	198	80	279	96	265	137	223	138	247	90	251
543	536	250	825	340	751	450	616	408	726	231	813
1,295	1,252	758	1,695	843	1,626	1,120	1,314	985	1,572	696	1,723
4,765	4,671	2,893	6,276	2,877	6,380	4,077	4,987	3,726	5,876	2,467	6,487
14,197	15,833	8,696	20,169	10,485	18,651	12,557	15,875	10,605	19,536	8,364	19,763
1,598	1,873	970	2,370	1,175	2,186	1,528	1,723	1,073	2,416	917	2,356

SUPPLEMENT TO THE STATEMENT OF VOTE - RESULTS OF THE NOVEMBER SECOND GENERAL ELECTION
POLITICAL DISTRICTS WITHIN COUNTIES

STATE BALLOT MEASURES	State School Bond PROPOSITION 1		County Jail Bond Act PROPOSITION 2		Veterans Bond Act PROPOSITION 3		Lake Tahoe Bond Act PROPOSITION 4	
	For	Against	For	Against	For	Against	For	Against
PLUMAS County								
County Totals	2,768	4,643	2,610	4,762	5,022	2,477	2,953	4,476
	37.3%	62.7%	35.4%	64.6%	67.0%	33.0%	39.7%	60.3%
Supervisorial District 1	505	711	424	782	835	408	497	733
" " 2	407	780	386	787	812	399	433	757
" " 3	604	985	543	1,045	1,092	511	545	1,047
" " 4	476	669	443	691	776	383	545	601
" " 5	540	1,016	533	1,010	1,002	544	624	929
Congressional District 14	2,768	4,643	2,610	4,762	5,022	2,477	2,953	4,476
Senatorial District 1	2,768	4,643	2,610	4,762	5,022	2,477	2,953	4,476
Assembly District 1	2,768	4,643	2,610	4,762	5,022	2,477	2,953	4,476
Bd of Equalization Dist 3	2,768	4,643	2,610	4,762	5,022	2,477	2,953	4,476
CITIES								
Portola	273	288	209	343	397	183	255	315
Unincorporated Area	2,495	4,355	2,401	4,419	4,625	2,294	2,698	4,161
Unapportioned Absentee	236	482	281	447	505	232	309	409
RIVERSIDE County								
County Totals	97,091	97,873	99,177	95,988	129,177	69,174	75,972	119,496
	49.8%	50.2%	50.8%	49.2%	65.1%	34.9%	38.9%	61.1%
Supervisorial District 1	17,084	16,988	17,124	17,006	22,522	12,056	13,235	20,840
" " 2	18,895	18,586	19,348	18,240	24,984	13,039	14,682	22,832
" " 3	19,926	27,213	21,297	25,926	30,272	18,013	16,713	30,803
" " 4	17,636	16,689	18,345	15,908	22,990	11,967	14,425	19,938
" " 5	23,550	18,397	23,063	18,908	28,409	14,099	16,917	25,083
Congressional District 36	18,716	15,653	18,575	15,856	23,377	11,436	13,838	20,463
" " 37	78,375	82,220	80,602	80,132	105,800	57,738	62,134	99,033
Senatorial District 36	83,260	78,663	84,383	77,660	108,249	56,252	64,242	97,909
" " 37	13,831	19,210	14,794	18,328	20,928	12,922	11,730	21,587
Assembly District 68	40,594	35,271	39,820	36,029	51,519	25,456	29,455	46,278
" " 73	45,282	50,891	47,482	48,845	62,485	35,504	37,007	59,659
" " 76	11,215	11,711	11,875	11,114	15,173	8,214	9,510	13,559
Bd of Equalization Dist 2	97,091	97,873	99,177	95,988	129,177	69,174	75,972	119,496
CITIES								
Banning	1,958	1,933	1,921	1,946	2,629	1,331	1,374	2,472
Beaumont	862	1,028	889	1,000	1,261	658	626	1,273
Blythe	700	634	593	755	891	472	370	965
Cathedral City	1,516	1,387	1,591	1,326	2,036	943	1,295	1,615
Coachella	596	302	452	455	705	226	300	588
Corona	4,911	4,961	5,034	4,836	6,397	3,569	4,013	5,844
Desert Hot Springs	885	938	921	889	1,234	639	731	1,073
Hemet	3,810	6,279	4,295	5,885	6,331	4,086	3,411	6,801
Indian Wells	320	461	426	344	451	323	342	448
Indio	2,058	1,560	1,941	1,642	2,476	1,175	1,346	2,236
La Quinta	688	578	692	575	847	427	579	670
Lake Elsinore	972	847	909	935	1,251	626	739	1,090
Norco	1,968	2,918	2,081	2,823	3,096	1,880	1,801	3,115
Palm Desert	2,196	2,033	2,397	1,822	2,816	1,520	1,947	2,324
Palm Springs	5,165	4,556	5,440	4,190	6,586	3,306	4,596	5,057
Perris	916	895	912	900	1,273	599	602	1,228
Rancho Mirage	1,321	1,320	1,441	1,209	1,694	1,003	1,234	1,438
Riverside	28,211	22,157	28,791	21,676	34,031	16,901	21,122	29,303
San Jacinto	799	976	747	1,002	1,191	614	601	1,178
Unincorporated Area	37,239	42,110	37,704	41,778	51,981	28,876	28,943	50,778

1St Time Home Buyers PROPOSITION 5		Public Pension Fund PROPOSITION 6		Real Property Value PROPOSITION 7		Transfer of Funds PROPOSITION 8		School Textbooks PROPOSITION 9		Unify The Courts PROPOSITION 10	
For	Against	Yes	No	Yes	No	Yes	No	Yes	No	Yes	No
3,196	4,187	1,870	5,147	2,307	4,754	2,363	4,589	2,331	5,051	1,720	5,278
43.3%	56.7%	26.6%	73.4%	32.7%	67.3%	34.0%	66.0%	31.6%	68.4%	24.6%	75.4%
533	681	255	896	385	777	388	756	378	835	312	842
509	682	257	865	323	823	347	772	351	833	228	896
694	890	401	1,112	502	1,023	475	1,031	506	1,074	360	1,157
551	592	337	734	370	702	402	652	430	722	268	805
622	911	428	1,046	485	994	513	947	487	1,062	390	1,075
3,196	4,187	1,870	5,147	2,307	4,754	2,363	4,589	2,331	5,051	1,720	5,278
3,196	4,187	1,870	5,147	2,307	4,754	2,363	4,589	2,331	5,051	1,720	5,278
3,196	4,187	1,870	5,147	2,307	4,754	2,363	4,589	2,331	5,051	1,720	5,278
3,196	4,187	1,870	5,147	2,307	4,754	2,363	4,589	2,331	5,051	1,720	5,278
273	285	134	387	169	358	190	329	178	385	137	379
2,923	3,902	1,736	4,760	2,138	4,396	2,173	4,260	2,153	4,666	1,583	4,899
287	431	192	494	242	435	238	431	179	525	162	503
91,324	106,223	58,610	130,654	66,516	122,969	83,177	102,129	74,647	124,300	53,197	132,763
46.2%	53.8%	31.0%	69.0%	35.1%	64.9%	44.9%	55.1%	37.5%	62.5%	28.6%	71.4%
16,619	17,906	10,179	22,756	11,638	21,452	13,981	18,438	13,496	21,168	8,869	23,502
17,661	20,264	11,312	24,791	12,865	23,298	15,530	19,912	14,455	23,427	9,224	26,300
19,092	28,795	12,497	33,355	15,148	30,591	18,745	25,979	17,963	30,300	12,150	32,718
17,922	16,899	10,104	24,046	11,053	23,041	16,101	17,165	12,808	22,918	11,490	22,024
20,030	22,359	14,518	25,706	15,812	24,587	18,820	20,635	15,925	26,487	11,464	28,219
16,958	17,687	10,678	22,280	11,771	21,210	14,588	17,777	13,428	21,214	8,653	23,804
74,366	88,536	47,932	108,374	54,745	101,759	68,589	84,352	61,219	103,086	44,544	108,959
78,227	85,718	49,649	107,477	55,332	102,081	70,124	83,896	62,111	103,073	44,628	109,921
13,097	20,505	8,961	23,177	11,184	20,888	13,053	18,233	12,536	21,227	8,569	22,842
36,727	39,863	23,320	49,772	25,891	47,298	32,150	39,583	29,429	47,505	20,104	51,857
42,933	54,659	28,565	64,941	33,013	60,594	40,467	50,931	36,672	61,641	25,811	65,873
11,664	11,701	6,725	15,941	7,612	15,077	10,560	11,615	8,546	15,154	7,282	15,033
91,324	106,223	58,610	130,654	66,516	122,969	83,177	102,129	74,647	124,300	53,197	132,763
1,830	2,078	1,163	2,567	1,192	2,519	1,567	2,087	1,615	2,372	1,000	2,657
861	1,055	488	1,320	546	1,267	676	1,101	757	1,160	436	1,350
626	732	430	917	505	844	563	769	479	907	447	870
1,649	1,335	807	2,019	846	1,982	1,292	1,468	1,065	1,924	896	1,879
560	352	332	620	309	647	372	557	482	505	338	588
4,828	5,130	3,112	6,512	3,570	6,130	4,141	5,311	4,195	5,958	2,710	6,769
984	874	474	1,322	532	1,268	839	927	742	1,171	556	1,207
3,597	6,707	2,614	7,310	3,282	6,624	3,927	5,675	3,870	6,549	2,525	7,084
378	405	224	543	286	479	424	321	343	452	296	466
1,908	1,729	1,070	2,389	1,103	2,338	1,613	1,773	1,415	2,191	1,131	2,256
685	578	405	849	413	849	592	646	480	821	406	845
949	908	526	1,260	580	1,213	725	1,038	735	1,160	490	1,254
2,283	2,673	1,245	3,455	1,516	3,221	1,747	2,901	1,771	3,175	1,122	3,505
2,300	2,017	1,284	2,991	1,412	2,845	2,130	2,030	1,592	2,862	1,460	2,730
5,247	4,562	2,947	6,732	3,145	6,507	4,787	4,574	3,589	6,624	3,406	6,047
910	932	563	1,231	599	1,219	712	1,053	764	1,119	418	1,340
1,474	1,242	888	1,842	904	1,852	1,452	1,222	1,013	1,860	1,012	1,681
24,109	26,822	17,660	30,727	19,377	29,016	23,347	24,080	19,360	31,631	13,268	34,457
734	1,048	461	1,256	506	1,193	673	1,003	703	1,082	453	1,233
35,412	45,044	21,917	54,792	25,893	50,956	31,598	43,593	29,677	50,777	20,827	54,545

SUPPLEMENT TO THE STATEMENT OF VOTE - RESULTS OF THE NOVEMBER SECOND GENERAL ELECTION
POLITICAL DISTRICTS WITHIN COUNTIES

STATE BALLOT MEASURES	State School Bond PROPOSITION 1 For	State School Bond PROPOSITION 1 Against	County Jail Bond Act PROPOSITION 2 For	County Jail Bond Act PROPOSITION 2 Against	Veterans Bond Act PROPOSITION 3 For	Veterans Bond Act PROPOSITION 3 Against	Lake Tahoe Bond Act PROPOSITION 4 For	Lake Tahoe Bond Act PROPOSITION 4 Against
SACRAMENTO County								
County Totals	163,227	146,305	182,487	125,320	202,868	101,149	179,369	128,187
	52.7%	47.3%	59.3%	40.7%	66.7%	33.3%	58.3%	41.7%
Supervisorial District 1 ..	28,748	24,704	30,666	22,292	35,916	16,373	29,874	22,988
" " 2 ..	34,216	26,163	36,942	22,945	41,105	17,937	35,541	24,012
" " 3 ..	37,999	34,737	44,756	27,740	47,223	24,290	45,657	26,969
" " 4 ..	32,619	32,650	37,071	27,912	40,983	23,227	36,700	28,388
" " 5 ..	29,645	28,051	33,052	24,431	37,641	19,322	31,597	25,830
Congressional District 3..	116,928	99,683	130,962	84,623	142,502	70,291	130,409	84,998
" " 4..	46,299	46,622	51,525	40,697	60,366	30,858	48,960	43,189
Senatorial District 5	33,783	32,616	37,775	28,368	43,231	22,237	36,140	29,859
" " 6	129,444	113,689	144,712	96,952	159,637	78,912	143,229	98,328
Assembly District 5	43,713	43,310	48,708	37,847	55,566	30,015	47,384	39,280
" " 6	64,464	56,135	73,276	46,869	79,748	38,863	73,933	46,220
" " 7	16,382	15,073	17,746	13,432	20,787	10,056	16,361	14,681
" " 10	38,668	31,787	42,757	27,172	46,767	22,215	41,691	28,006
8d of Equalization Dist 3	163,227	146,305	182,487	125,320	202,868	101,149	179,369	128,187
CITIES								
Folsom	2,150	2,402	2,573	1,947	2,857	1,622	2,464	2,057
Galt	623	723	644	693	907	412	590	748
Isleton	120	138	129	117	164	85	111	132
Sacramento	60,905	47,052	66,208	40,864	72,615	32,971	65,613	41,237
Unincorporated Area	99,429	95,990	112,933	81,699	126,325	66,059	110,591	84,013
SAN BENITO County								
County Totals	2,926	3,829	3,191	3,581	4,691	2,159	2,818	3,936
	43.3%	56.7%	47.1%	52.9%	68.5%	31.5%	41.7%	58.3%
Supervisorial District 1 ..	392	631	426	600	668	350	365	635
" " 2 ..	519	720	573	663	855	377	539	693
" " 3 ..	598	602	670	527	879	319	551	628
" " 4 ..	520	784	643	754	949	449	556	823
" " 5 ..	584	577	614	560	783	385	505	637
Congressional District 16..	2,926	3,829	3,191	3,581	4,691	2,159	2,818	3,936
Senatorial District 17	2,926	3,829	3,191	3,581	4,691	2,159	2,818	3,936
Assembly District 25	2,926	3,829	3,191	3,581	4,691	2,159	2,818	3,936
8d of Equalization Dist 1	2,926	3,829	3,191	3,581	4,691	2,159	2,818	3,936
CITIES								
Hollister	1,529	1,292	1,484	1,211	1,905	783	1,228	1,401
San Juan 8autista	208	201	214	184	298	99	207	191
Unincorporated Area	876	1,821	1,228	1,709	1,931	998	1,081	1,824
Unapportioned Absentee ...	313	515	265	477	557	279	302	520
SAN BERNARDINO County								
County Totals	118,269	133,789	121,414	130,327	166,331	87,343	109,345	139,640
	46.9%	53.1%	48.2%	51.8%	65.6%	34.4%	43.9%	56.1%
Supervisorial District 1 ..	25,271	33,672	25,123	33,737	38,051	21,308	21,702	36,621
" " 2 ..	25,270	26,080	24,542	26,632	32,783	18,735	23,035	27,691
" " 3 ..	26,004	28,500	28,550	25,999	36,537	18,507	25,198	28,706
" " 4 ..	20,316	21,857	19,632	22,531	27,288	15,049	18,706	23,047
" " 5 ..	21,408	23,680	23,567	21,428	31,672	13,744	20,704	23,575
Congressional Dlstrict 35..	70,965	82,616	72,347	81,050	98,660	55,890	65,383	86,727
" " 36..	47,304	51,173	49,067	49,277	67,671	31,453	43,962	52,913
Senatorial District 16	3,480	4,522	3,590	4,420	5,184	2,886	3,066	4,889
" " 25	55,680	65,168	57,466	63,208	77,586	44,083	51,533	68,107
" " 34	59,109	64,099	60,358	62,699	83,561	40,374	54,746	66,644
Assembly District 34	12,065	15,870	11,845	16,128	18,015	10,137	10,133	17,580

1St Time Home Buyers PROPOSITION 5		Public Pension Fund PROPOSITION 6		Real Property Value PROPOSITION 7		Transfer of Funds PROPOSITION 8		School Textbooks PROPOSITION 9		Unify The Courts PROPOSITION 10	
For	Against	Yes	No	Yes	No	Yes	No	Yes	No	Yes	No
172,264	137,485	98,601	196,786	99,953	193,383	134,897	150,955	134,545	173,969	88,372	199,221
55.6%	44.4%	33.4%	66.6%	34.1%	65.9%	47.2%	52.8%	43.6%	56.4%	30.7%	69.3%
30,926	22,452	16,647	34,165	15,780	34,582	22,267	26,818	23,666	29,578	14,673	34,727
35,403	24,862	20,309	36,859	18,901	37,632	26,741	28,053	27,702	32,338	17,485	37,668
40,419	32,414	24,612	44,845	25,255	43,718	33,821	33,380	32,774	39,903	21,742	45,892
34,497	30,928	19,976	42,696	21,802	40,648	27,732	33,310	26,631	38,445	18,289	43,029
31,019	26,829	17,057	38,221	18,215	36,803	24,336	29,394	23,772	33,705	16,183	37,905
121,987	94,756	72,311	133,996	71,845	132,785	97,255	101,900	96,099	119,808	63,585	136,976
50,277	42,729	26,290	62,790	28,108	60,598	37,642	49,055	38,446	54,161	24,787	62,245
35,498	31,036	19,435	44,193	20,967	42,371	27,789	34,044	27,394	38,684	18,579	43,661
136,766	106,449	79,166	152,593	78,986	151,012	107,108	116,911	107,151	135,285	69,793	155,560
46,662	40,586	25,635	58,013	27,746	55,713	36,107	45,526	35,117	51,592	23,725	58,199
68,434	52,289	40,188	74,546	39,850	74,050	54,355	56,455	54,550	65,881	35,145	76,433
17,336	14,132	9,070	20,974	9,369	20,400	12,680	16,414	13,308	17,986	8,602	20,566
39,832	30,478	23,708	43,253	22,988	43,220	31,755	32,560	31,570	38,510	20,900	44,023
172,264	137,485	98,601	196,786	99,953	193,383	134,897	150,955	134,545	173,969	88,372	199,221
2,354	2,173	1,197	3,153	1,440	2,889	1,802	2,421	1,841	2,690	1,306	2,950
645	697	275	1,022	361	932	461	797	535	823	335	933
129	131	79	159	81	156	105	123	128	128	68	167
63,281	44,498	37,307	64,877	34,562	66,469	48,665	49,337	50,535	57,085	31,940	66,814
105,855	89,986	59,743	127,575	63,509	122,937	83,864	98,277	81,506	113,243	54,723	128,357
3,137	3,658	1,880	4,484	2,965	3,505	2,907	3,469	3,074	3,866	2,476	3,978
46.2%	53.8%	29.5%	70.5%	45.8%	54.2%	45.6%	54.4%	44 3%	55.7%	38.4%	61.6%
438	579	249	694	436	531	401	562	448	601	393	579
604	625	378	772	592	577	517	644	542	706	433	726
605	576	382	743	488	654	523	586	636	582	428	695
555	826	355	950	607	714	569	735	593	809	504	817
630	539	333	735	449	647	489	595	552	636	406	694
3,137	3,658	1,880	4,484	2,965	3,505	2,907	3,469	3,074	3,866	2,476	3,978
3,137	3,658	1,880	4,484	2,965	3,505	2,907	3,469	3,074	3,866	2,476	3,978
3,137	3,658	1,880	4,484	2,965	3,505	2,907	3,469	3,074	3,866	2,476	3,978
3,137	3,658	1,880	4,484	2,965	3,505	2,907	3,469	3,074	3,866	2,476	3,978
1,435	1,227	814	1,668	1,022	1,508	1,125	1,359	1,319	1,407	936	1,596
225	180	138	238	176	203	174	202	210	195	123	248
1,172	1,738	745	1,988	1,374	1,412	1,200	1,561	1,242	1,732	1,105	1,667
305	513	183	590	393	382	408	347	303	532	312	467
118,003	133,504	69,348	171,123	83,617	157,883	101,178	129,556	90,214	154,932	72,691	159,836
46.9%	53.1%	28.8%	71.2%	34.6%	65.4%	43.9%	56 1%	36 8%	63 2%	31 3%	68.7%
26,780	32,107	14,256	41,984	17,940	38,647	21,799	32,306	19,522	37,631	15.178	39.431
24,331	26,836	15,179	33,815	16,246	33,027	20,657	26.314	18,963	30,936	14.513	32.797
23,775	30,490	15,639	36,301	20,351	31,719	23,581	26,219	19.033	34 341	17 658	32 577
21,027	21,156	12,171	28,057	13,060	27,346	16,302	22.358	16.770	24,257	11.238	27 624
22,090	22,915	12,103	30,966	16,020	27,144	18,839	22.359	15.926	27.767	14 104	27,407
69,435	83,875	42,986	103,541	51,011	96,207	61.918	78.927	54.867	94,921	43 762	98.182
48,568	49,629	26,362	67,582	32,606	61,676	39,260	50 629	35.347	60.011	28 929	61 654
3,856	4,140	2,088	5,644	2,518	5,220	3.128	4.301	2 776	4 990	2 250	5 220
53,288	67,279	33,995	81,171	40,752	74,992	49,522	61 130	42 306	75,694	35 273	76.335
60,859	62,085	33,265	84,308	40,347	77,671	48.528	64.125	45 132	74,248	35.168	78.281
12,783	15,180	6,870	19,990	8,437	18,484	10,283	15.587	9.232	17,841	7 540	18.553

SUPPLEMENT TO THE STATEMENT OF VOTE - RESULTS OF THE NOVEMBER SECOND GENERAL ELECTION
POLITICAL DISTRICTS WITHIN COUNTIES

STATE BALLOT MEASURES	State School Bond PROPOSITION 1 For	State School Bond PROPOSITION 1 Against	County Jail Bond Act PROPOSITION 2 For	County Jail Bond Act PROPOSITION 2 Against	Veterans Bond Act PROPOSITION 3 For	Veterans Bond Act PROPOSITION 3 Against	Lake Tahoe Bond Act PROPOSITION 4 For	Lake Tahoe Bond Act PROPOSITION 4 Against
SAN BERNARDINO County (Continued)								
Assembly District 61	46,561	52,393	48,048	50,708	63,467	36,132	43,452	54,515
" " 65	22,826	24,617	22,014	25,419	30,754	16,883	20,815	26,141
" " 66	36,817	40,909	39,507	38,072	54,095	24,191	34,945	41,404
Bd of Equalization Dist 2	118,269	133,789	121,414	130,327	166,331	87,343	109,345	139,640
CITIES								
Adelanto	216	284	221	287	371	148	177	321
Barstow	2,030	2,425	2,110	2,370	2,960	1,556	1,820	2,612
Big Bear Lake	701	1,146	717	1,127	1,239	635	702	1,142
Chino	4,336	4,353	4,056	4,643	5,660	3,091	3,863	4,737
Colton	2,800	2,700	2,718	2,772	3,977	1,595	2,508	2,898
Fontana	4,717	4,821	4,418	5,077	6,345	3,224	3,951	5,377
Grand Terrace	1,277	1,501	1,383	1,418	1,730	1,066	1,286	1,486
Loma Linda	1,084	1,353	1,318	1,142	1,454	1,043	1,244	1,206
Montclair	2,539	3,083	2,547	3,065	3,638	2,024	2,450	3,116
Needles	478	518	468	540	692	331	382	602
Ontario	10,482	10,821	10,065	11,259	13,856	7,520	9,574	11,516
Rancho Cucamonga	8,317	7,427	7,577	8,108	9,911	5,849	7,345	8,254
Redlands	8,294	6,641	8,870	6,072	10,019	4,975	7,940	6,898
Rialto	5,223	5,367	5,364	5,194	7,364	3,272	4,661	5,751
San Bernardino	15,791	16,618	17,339	15,051	23,035	9,647	15,234	16,558
Upland	7,898	8,514	8,103	8,254	10,228	6,253	7,767	8,468
Victorville	1,885	2,353	1,774	2,439	2,805	1,477	1,563	2,587
Unincorporated Area	40,201	53,864	42,366	51,509	61,047	33,637	36,878	56,111
SAN DIEGO County								
County Totals	283,061	301,848	295,337	289,799	375,179	211,822	289,173	293,888
	48.4%	51.6%	50.5%	49.5%	63.9%	36.1%	49.6%	50.4%
Supervisorial District 1 ..	41,771	41,739	41,986	41,595	56,396	27,470	40,909	42,221
" " 2 ..	57,265	72,719	60,706	69,443	81,471	49,205	57,221	72,450
" " 3 ..	75,276	69,387	78,312	66,235	90,870	53,627	80,501	64,137
" " 4 ..	58,035	53,041	59,380	51,580	75,040	36,589	58,927	51,476
" " 5 ..	50,714	64,962	54,953	60,946	71,402	44,931	51,615	63,604
Congressional District 41..	101,122	97,481	105,243	93,322	124,771	73,897	107,752	90,810
" " 43..	54,092	69,909	59,043	65,228	76,683	47,997	55,088	68,456
" " 44..	58,938	55,235	58,422	55,688	78,919	35,960	55,433	57,678
" " 45..	68,909	79,223	72,629	75,561	94,806	53,968	70,900	76,944
Senatorial District 37	19,399	27,609	20,665	26,373	29,093	18,160	18,780	28,042
" " 38	107,098	112,618	112,767	107,095	136,640	83,591	112,337	107,088
" " 39	88,837	96,155	94,846	90,272	117,983	67,579	94,563	90,240
" " 40	67,727	65,466	67,059	66,059	91,463	42,492	63,493	68,518
Assembly District 74	34,007	46,119	38,173	42,136	49,102	31,425	34,711	45,067
" " 75	56,515	48,595	57,922	47,164	66,295	38,811	59,724	45,538
" " 76	36,660	46,695	38,099	45,322	51,897	31,895	36,561	46,534
" " 77	50,188	56,929	53,500	53,671	67,626	39,818	52,065	54,865
" " 78	50,890	50,284	53,638	47,503	65,762	35,746	55,794	45,223
" " 79	31,595	28,944	31,166	29,314	42,141	18,811	28,686	31,143
" " 80	23,206	24,282	22,839	24,689	32,356	15,316	21,632	25,518
Bd of Equalization Dist 2	283,061	301,848	295,337	289,799	375,179	211,822	289,173	293,888
CITIES								
Carlsbad	6,385	6,647	6,827	6,161	7,968	5,071	6,640	6,371
Chula Vista	12,249	12,988	12,487	12,765	16,872	8,464	11,993	13,132
Coronado	3,395	3,077	3,832	2,666	4,504	2,023	3,553	2,917
Del Mar	1,515	886	1,461	925	1,511	858	1,663	772
El Cajon	10,086	12,351	10,633	11,844	14,389	8,219	9,758	12,633
Escondido	9,257	11,137	9,367	11,093	13,071	7,572	9,205	11,125
Imperial Beach	2,008	2,445	1,928	2,531	3,068	1,422	1,946	2,480
La Mesa	9,550	10,978	10,454	10,160	13,111	7,524	10,339	10,203
Lemon Grove	2,971	3,810	3,298	3,521	4,388	2,458	3,135	3,620
National City	3,672	3,573	3,514	3,720	5,070	2,213	3,145	3,980
Oceanside	9,209	13,125	10,757	11,671	13,777	8,767	9,404	12,854
Poway	5,321	5,765	5,266	5,813	6,929	4,183	5,200	5,854
San Diego	141,416	130,599	145,473	126,374	178,026	94,580	147,043	124,160
San Marcos	2,710	3,303	2,695	3,331	3,695	2,334	2,685	3,298
Santee	5,578	7,292	5,921	6,995	7,941	5,027	5,359	7,463
Vista	4,896	6,347	5,157	6,118	6,813	4,449	4,892	6,262
Unincorporated Area	52,843	67,525	56,267	64,111	74,046	46,658	53,213	66,764

POLITICAL DISTRICTS WITHIN COUNTIES

1St Time Home Buyers PROPOSITION 5		Public Pension Fund PROPOSITION 6		Real Property Value PROPOSITION 7		Transfer of Funds PROPOSITION 8		School Textbooks PROPOSITION 9		Unify The Courts PROPOSITION 10	
For	Against	Yes	No	Yes	No	Yes	No	Yes	No	Yes	No
43,678	54,940	28,550	65,642	33,603	61,130	41,119	49,327	35,147	61,562	29,165	62,011
23,476	23,951	13,455	31,830	14,686	30,840	18,184	25,331	18,597	27,541	12,614	31,123
38,066	39,433	20,473	53,661	26,891	47,429	31,592	39,311	27,238	47,988	23,372	48,149
118,003	133,504	69,348	171,123	83,617	157,883	101,178	129,556	90,214	154,932	72,691	159,836
296	217	118	363	122	360	163	303	160	326	133	345
2,244	2,213	1,191	3,122	1,424	2,868	1,787	2,331	1,603	2,732	1,328	2,823
891	972	483	1,268	666	1,099	665	1,030	711	1,070	439	1,263
4,353	4,344	2,450	5,851	2,915	5,391	3,371	4,561	3,521	4,933	2,271	5,716
2,910	2,568	1,507	3,723	1,996	3,240	2,127	2,828	1,971	3,327	1,645	3,352
4,598	4,848	2,389	6,671	3,034	6,108	3,450	5,181	3,336	5,874	2,632	6,085
1,185	1,603	762	1,907	980	1,705	1,183	1,401	852	1,886	833	1,769
1,170	1,305	716	1,612	999	1,336	1,170	1,070	812	1,713	881	1,351
2,782	2,848	1,585	3,777	1,671	3,728	2,025	3,183	2,190	3,289	1,345	3,871
452	550	252	683	323	633	432	480	254	707	360	552
10,840	10,447	6,298	14,008	6,235	14,181	8,372	11,116	8,341	12,374	5,846	13,769
7,581	8,128	4,913	10,108	4,872	10,221	6,501	7,948	5,985	9,374	4,457	10,063
6,056	8,829	5,460	8,787	6,664	7,676	7,617	6,153	5,457	9,309	5,852	7,982
5,225	5,383	2,840	7,289	3,571	6,588	4,288	5,408	3,587	6,644	3,326	6,448
16,179	16,137	8,796	22,140	11,662	19,278	13,647	15,789	11,511	19,863	10,199	19,505
7,749	8,631	5,407	10,276	5,295	10,416	7,061	7,932	6,360	9,661	4,834	10,299
2,018	2,210	1,098	2,959	1,246	2,786	1,516	2,354	1,432	2,675	1,152	2,768
41,474	52,271	23,083	66,579	29,942	60,269	35,803	50,488	32,131	59,175	25,158	61,875
290,396	297,205	234,749	317,229	231,091	320,916	275,849	253,695	237,301	346,294	207,953	328,426
49.4%	50.6%	42.5%	57.5%	41.9%	58.1%	52.1%	47.9%	40.7%	59.3%	38.8%	61.2%
42,989	40,771	33,516	46,084	31,352	48,193	39,720	36,839	34,479	48,823	28,870	48,620
60,391	70,330	47,513	75,802	47,921	75,615	58,013	60,861	49,843	79,874	43,966	76,364
72,221	73,136	66,852	68,966	62,709	73,333	75,445	54,649	59,472	84,859	56,730	74,908
61,368	50,187	45,000	58,963	42,817	60,791	51,883	47,132	48,988	62,408	39,220	61,423
53,427	62,781	41,868	67,414	46,292	62,984	50,788	54,214	44,519	70,330	39,167	67,111
99,447	100,261	86,776	99,630	82,826	103,798	100,685	77,809	80,359	117,924	74,720	106,194
56,239	68,326	46,398	71,044	50,238	67,214	55,114	57,901	48,354	74,829	43,260	70,922
63,511	51,149	43,243	64,508	40,722	66,841	50,292	52,697	49,104	65,112	38,212	66,179
71,199	77,469	58,332	82,047	57,305	83,063	69,758	65,288	59,484	88,429	51,761	85,131
20,541	26,664	16,123	28,678	18,032	26,917	20,466	22,838	17,026	29,784	15,384	28,374
106,469	114,308	91,421	115,327	91,469	115,413	105,704	92,684	87,988	130,743	80,419	120,212
90,901	95,076	76,874	97,350	74,574	99,550	90,340	76,580	76,367	108,450	67,788	101,728
72,485	61,157	50,331	75,874	47,016	79,036	59,339	61,593	55,920	77,317	44,362	78,112
36,290	44,142	28,550	47,408	31,324	44,556	35,890	37,072	30,798	48,647	25,999	47,823
52,989	52,576	49,148	49,461	46,907	51,901	55,870	38,628	43,633	61,153	41,293	54,310
37,545	46,244	31,613	47,515	33,307	46,075	36,329	40,167	31,957	51,172	29,916	47,311
51,832	55,919	43,355	57,728	41,807	59,286	51,224	45,678	42,980	64,025	38,981	59,364
52,981	48,677	41,397	53,265	39,764	54,697	48,821	41,614	42,585	58,582	36,121	55,789
34,210	26,633	23,029	34,043	21,783	35,237	26,444	28,038	26,580	34,172	20,311	34,911
24,549	23,014	17,657	27,809	16,199	29,164	21,271	22,498	18,768	28,543	15,332	28,918
290,396	297,205	234,749	317,229	231,091	320,916	275,849	253,695	237,301	346,294	207,953	328,426
6,427	6,677	5,419	6,821	5,420	6,851	6,479	5,228	5,244	7,621	4,446	7,389
12,718	12,564	9,911	14,313	8,854	15,263	12,039	11,250	9,841	15,309	8,428	15,182
3,179	3,322	3,112	3,049	3,143	3,019	3,775	2,152	3,096	3,389	2,699	3,374
1,323	1,069	1,265	931	1,155	1,042	1,360	721	964	1,425	969	1,138
10,878	11,726	8,101	13,157	7,965	13,287	9,913	10,597	9,003	13,428	7,795	12,939
9,903	10,690	7,076	12,130	8,284	10,973	7,811	10,697	7,823	12,554	7,452	11,277
2,356	2,121	1,470	2,769	1,348	2,912	1,985	2,125	1,651	2,786	1,338	2,823
9,846	10,844	7,832	11,330	7,885	11,300	9,702	8,638	7,975	12,516	7,388	11,272
3,247	3,566	2,267	4,100	2,388	4,071	3,000	3,228	2,645	4,122	2,202	4,110
3,997	3,254	2,462	4,413	2,280	4,584	2,875	3,696	3,037	4,186	2,147	4,488
10,513	11,959	7,665	13,631	7,896	13,300	9,864	10,621	8,680	13,484	6,699	13,998
5,316	5,826	4,563	5,988	4,445	6,148	5,223	5,014	4,375	6,723	3,957	6,303
142,474	130,884	118,013	137,437	111,239	144,158	134,317	109,915	115,945	156,182	101,535	146,049
2,695	3,349	1,956	3,746	2,125	3,554	2,303	3,179	2,135	3,857	1,920	3,656
5,945	7,027	4,274	8,027	4,309	7,994	5,616	6,250	4,765	8,078	4,014	7,984
5,282	5,985	3,736	6,771	4,068	6,427	4,775	5,285	4,504	6,599	3,375	6,800
54,297	66,342	45,527	68,616	48,287	66,033	54,812	55,099	45,618	74,035	41,589	69,644

SUPPLEMENT TO THE STATEMENT OF VOTE - RESULTS OF THE NOVEMBER SECOND GENERAL ELECTION
POLITICAL DISTRICTS WITHIN COUNTIES

STATE BALLOT MEASURES	State School Bond PROPOSITION 1 For	State School Bond PROPOSITION 1 Against	County Jail Bond Act PROPOSITION 2 For	County Jail Bond Act PROPOSITION 2 Against	Veterans Bond Act PROPOSITION 3 For	Veterans Bond Act PROPOSITION 3 Against	Lake Tahoe Bond Act PROPOSITION 4 For	Lake Tahoe Bond Act PROPOSITION 4 Against
SAN FRANCISCO City & County								
County Totals	119,583	82,301	128,385	72,680	142,561	57,182	141,811	59,518
	59.2%	40.8%	63.9%	36.1%	71.4%	28.6%	70.4%	29.6%
SAN FRANCISCO City & County (Continued)								
Supervisorial District	109,946	68,240	114,942	62,417	126,849	49,380	127,878	50,178
Congressional District 5..	91,034	70,854	102,879	58,560	112,692	47,518	112,559	49,165
" " 6..	28,549	11,447	25,506	14,120	29,869	9,664	29,252	10,353
Senatorial District 3	66,881	43,515	71,789	38,537	77,380	31,996	81,501	29,419
" " 8	52,702	38,786	56,596	34,143	65,181	25,186	60,310	30,099
Assembly District 16	46,576	26,976	46,519	26,495	53,319	19,480	51,649	21,379
" " 17	60,808	39,149	64,793	35,007	70,053	28,807	72,697	27,486
" " 19	12,199	16,176	17,073	11,178	19,189	8,895	17,465	10,653
Bd of Equalization Dist 1	119,583	82,301	128,385	72,680	142,561	57,182	141,811	59,518
Unapportioned Absentee ...	9,637	14,061	13,443	10,263	15,712	7,802	13,933	9,340
SAN JOAQUIN County								
County Totals	51,675	50,702	50,423	51,824	70,987	31,759	51,793	50,019
	50.5%	49.5%	49.3%	50.7%	69.1%	30.9%	50.9%	49.1%
Supervisorial District 1 ..	7,505	6,084	6,739	6,769	10,017	3,667	6,627	6,763
" " 2 ..	11,917	10,230	12,093	10,074	15,598	6,682	13,094	9,049
" " 3 ..	10,489	8,871	9,793	9,596	13,563	5,861	10,030	9,258
" " 4 ..	10,735	11,344	10,337	11,667	14,691	7,319	10,456	11,307
" " 5 ..	8,893	11,287	9,097	11,069	13,746	6,580	9,106	11,107
Congressional District 14..	24,686	21,471	23,818	22,225	31,536	14,592	24,689	21,096
" " 18..	26,989	29,231	26,605	29,599	39,451	17,167	27,104	28,923
Senatorial District 5	51,675	50,702	50,423	51,824	70,987	31,759	51,793	50,019
Assembly District 10	8,943	8,848	8,560	9,127	11,928	5,781	8,587	8,896
" " 26	42,732	41,854	41,863	42,697	59,059	25,978	43,206	41,123
Bd of Equalization Dist 3	51,675	50,702	50,423	51,824	70,987	31,759	51,793	50,019
CITIES								
Escalon	414	550	430	518	655	327	402	563
Lodi	6,303	5,348	5,936	5,623	7,785	3,789	5,989	5,398
Manteca	3,463	3,714	3,322	3,860	5,035	2,207	3,444	3,741
Ripon	503	783	593	688	807	475	574	725
Stockton	22,372	16,983	21,201	18,080	28,152	11,398	22,055	17,062
Tracy	2,772	2,633	2,767	2,648	3,792	1,656	2,700	2,701
Unincorporated Area	13,712	17,805	13,810	17,758	21,389	10,257	14,149	17,294
Unapportioned Absentee ...	2,136	2,886	2,364	2,649	3,372	1,650	2,480	2,535
SAN LUIS OBISPO County								
County Totals	26,149	32,290	26,440	31,637	37,902	20,112	26,646	31,744
	44.7%	55.3%	45.5%	54.5%	65.3%	34.7%	45.6%	54.4%
Supervisorial District 1 ..	4,735	7,343	4,622	7,349	7,709	4,275	4,221	7,790
" " 2 ..	5,427	7,125	6,040	6,454	8,282	4,196	6,089	6,505
" " 3 ..	5,887	5,923	5,794	5,968	7,873	3,897	6,142	5,703
" " 4 ..	4,269	6,577	4,537	6,251	6,772	3,982	4,088	6,672
" " 5 ..	5,831	5,322	5,447	5,615	7,266	3,762	6,106	5,074
Congressional District 16..	4,196	5,620	4,743	5,034	6,529	3,227	4,749	5,105
" " 20..	21,953	26,670	21,697	26,603	31,373	16,885	21,897	26,639
Senatorial District 14	26,149	32,290	26,440	31,637	37,902	20,112	26,646	31,744
Assembly District 29	26,149	32,290	26,440	31,637	37,902	20,112	26,646	31,744
Bd of Equalization Dist 1	26,149	32,290	26,440	31,637	37,902	20,112	26,646	31,744

1St Time Home Buyers PROPOSITION 5		Public Pension Fund PROPOSITION 6		Real Property Value PROPOSITION 7		Transfer of Funds PROPOSITION 8		School Textbooks PROPOSITION 9		Unify The Courts PROPOSITION 10	
For	Against	Yes	No	Yes	No	Yes	No	Yes	No	Yes	No
133,077	67,214	99,614	85,594	99,058	85,241	102,303	74,695	84,561	115,704	72,630	106,164
66.4%	33.6%	53.8%	46.2%	53.7%	46.3%	57.8%	42.2%	42.2%	57.8%	40.6%	59.4%
120,926	56,016	90,977	72,608	89,480	73,405	91,492	65,004	74,234	102,718	66,383	91,165
103,582	57,198	78,760	70,041	77,873	70,003	80,951	61,074	70,060	90,823	56,434	87,446
29,495	10,016	20,854	15,553	21,185	15,238	21,352	13,621	14,501	24,881	16,196	18,718
73,336	36,389	56,907	44,019	54,563	45,673	58,910	37,708	44,579	65,137	40,831	56,788
59,741	30,825	42,707	41,575	44,495	39,568	43,393	36,987	39,982	50,567	31,799	49,376
50,227	22,223	37,147	30,315	37,057	30,496	37,742	26,809	30,162	42,498	27,796	36,908
66,715	32,893	50,289	41,121	49,822	40,971	51,798	35,542	40,734	58,676	36,707	51,742
16,135	12,098	12,178	14,158	12,179	13,774	12,763	12,344	13,665	14,530	8,127	17,514
133,077	67,214	99,614	85,594	99,058	85,241	102,303	74,695	84,561	115,704	72,630	106,164
12,151	11,198	8,637	12,986	9,578	11,836	10,811	9,691	10,327	12,986	6,247	14,999
50,181	51,794	33,231	64,172	39,432	57,552	43,651	51,051	37,547	65,115	25,858	69,339
49.2%	50.8%	34.1%	65.9%	40.7%	59.3%	46.1%	53.9%	36.6%	63.4%	27.2%	72.8%
7,825	5,629	4,864	7,881	4,859	7,892	5,402	6,987	5,485	8,163	3,595	8,830
11,869	10,203	8,857	12,255	9,666	11,275	10,269	10,181	7,941	14,327	5,103	15,405
10,281	9,036	6,754	11,666	7,318	11,140	8,255	9,774	6,696	12,743	4,499	13,509
8,203	13,705	5,219	15,784	9,077	11,809	9,180	11,229	7,777	14,234	6,570	14,018
9,879	10,347	6,168	13,204	6,856	12,453	8,402	10,505	8,059	12,230	4,817	14,206
21,392	24,537	14,825	29,065	19,303	24,410	20,552	22,102	16,351	29,848	12,324	30,578
28,789	27,257	18,406	35,107	20,129	33,142	23,099	28,949	21,196	35,267	13,534	38,761
50,181	51,794	33,231	64,172	39,432	57,552	43,651	51,051	37,547	65,115	25,858	69,339
6,531	11,086	3,984	12,895	7,341	9,417	7,538	8,857	6,452	11,236	5,520	10,994
43,650	40,708	29,247	51,277	32,091	48,135	36,113	42,194	31,095	53,879	20,338	58,345
50,181	51,794	33,231	64,172	39,432	57,552	43,651	51,051	37,547	65,115	25,858	69,339
472	487	293	622	286	613	408	458	330	639	215	675
4,397	7,137	2,562	8,461	4,793	6,118	4,989	5,693	4,461	7,108	3,664	7,070
3,739	3,456	2,337	4,596	2,177	4,733	2,911	3,858	2,717	4,484	1,615	5,194
620	666	367	859	425	804	611	608	740	578	363	835
22,042	17,144	15,321	21,940	16,184	20,984	17,639	18,608	14,824	24,728	9,773	26,505
2,956	2,463	1,809	3,324	1,922	3,210	2,260	2,777	2,106	3,296	1,199	3,849
13,831	17,567	9,173	20,988	11,989	18,107	12,690	16,674	10,780	20,864	7,755	21,840
2,124	2,874	1,369	3,382	1,656	2,983	2,143	2,375	1,589	3,418	1,274	3,371
28,099	30,458	17,476	38,141	23,289	32,981	25,627	29,142	20,408	38,556	16,787	38,973
48.0%	52.0%	31.4%	68.6%	41.4%	58.6%	46.8%	53.2%	34.6%	65.4%	30.1%	69.9%
5,201	6,923	2,969	8,691	4,879	6,905	4,961	6,594	4,029	8,180	3,321	8,317
6,020	6,859	3,855	8,534	5,158	7,274	5,796	6,331	4,140	8,806	3,551	8,346
6,257	5,530	3,987	7,080	4,692	6,532	5,413	5,455	4,315	7,523	3,477	7,771
4,686	6,007	2,845	7,328	3,858	6,519	4,315	5,794	4,036	6,799	2,861	7,667
5,935	5,139	3,820	6,508	4,702	5,751	5,142	4,968	3,888	7,248	3,577	6,872
4,796	5,276	2,970	6,702	3,995	5,728	4,490	4,983	3,308	6,823	2,766	6,538
23,303	25,182	14,506	31,439	19,294	27,253	21,137	24,159	17,100	31,733	14,021	32,435
28,099	30,458	17,476	38,141	23,289	32,981	25,627	29,142	20,408	38,556	16,787	38,973
28,099	30,458	17,476	38,141	23,289	32,981	25,627	29,142	20,408	38,556	16,787	38,973
28,099	30,458	17,476	38,141	23,289	32,981	25,627	29,142	20,408	38,556	16,787	38,973

SUPPLEMENT TO THE STATEMENT OF VOTE - RESULTS OF THE NOVEMBER SECOND GENERAL ELECTION
POLITICAL DISTRICTS WITHIN COUNTIES

STATE BALLOT MEASURES	State School Bond PROPOSITION 1		County Jail Bond Act PROPOSITION 2		Veterans Bond Act PROPOSITION 3		Lake Tahoe Bond Act PROPOSITION 4	
	For	Against	For	Against	For	Against	For	Against
SAN LUIS OBISPO County (Continued)								
CITIES								
Arroyo Grande	1,905	2,849	2,063	2,651	3,010	1,687	1,882	2,827
Atascadero	2,905	3,408	2,714	3,557	3,983	2,267	2,619	3,675
El Paso de Robles	1,317	2,228	1,341	2,179	2,307	1,228	1,153	2,373
Grover City	1,124	1,431	1,121	1,424	1,737	814	1,025	1,515
Morro Bay	1,568	2,255	1,839	1,973	2,545	1,252	1,838	2,008
Pismo Beach	984	1,279	1,042	1,221	1,495	773	1,041	1,209
San Luis Obispo	7,357	5,834	6,882	6,208	8,802	4,253	7,972	5,292
Unincorporated Area	8,989	13,006	9,438	12,424	14,023	7,838	9,116	12,845
SAN MATEO County								
County Totals	91,411	99,056	116,256	72,652	125,757	63,214	114,037	75,614
	48.0%	52.0%	61.5%	38.5%	66.5%	33.5%	60.1%	39.9%
Supervisorial District 1	15,009	16,544	18,386	12,831	21,646	9,798	18,598	12,758
" " 2	18,306	20,763	24,316	14,507	25,668	13,177	22,524	16,542
" " 3	19,921	22,953	26,547	16,039	27,082	15,461	26,255	16,593
" " 4	18,209	17,024	22,296	12,623	23,338	11,510	22,235	12,798
" " 5	13,801	13,097	15,779	10,833	18,656	8,078	15,975	10,660
Congressional District 6	7,820	7,120	8,978	5,787	10,554	4,296	8,889	5,840
" " 11	71,097	77,423	89,618	57,707	98,838	48,637	87,561	60,249
" " 12	12,494	14,513	17,660	9,158	16,365	10,281	17,587	9,525
Senatorial District 8	38,375	41,754	47,409	31,943	54,139	25,489	47,164	32,505
" " 11	53,036	57,302	68,847	40,709	71,618	37,725	66,873	43,109
Assembly District 19	28,032	28,952	33,298	23,107	39,454	17,235	33,655	22,833
" " 20	52,581	61,303	70,612	42,509	72,697	40,178	68,315	45,431
" " 21	10,798	8,801	12,346	7,036	13,606	5,801	12,067	7,350
Bd of Equalization Dist 1	91,411	99,056	116,256	72,652	125,757	63,214	114,037	75,614
CITIES								
Atherton	1,437	1,872	2,207	1,091	1,951	1,334	2,146	1,175
Belmont	4,017	4,676	5,363	3,279	5,631	2,995	5,146	3,508
Brisbane	483	482	562	394	651	317	627	349
Burlingame	4,269	4,870	5,617	3,480	5,971	3,123	5,465	3,722
Colma	57	62	50	63	91	32	62	60
Daly City	8,490	7.240	9,556	5,995	11,192	4,452	9,369	6,128
Foster City	3,760	3,449	4,494	2,666	4,612	2,546	4,322	2,867
Half Moon Bay	960	1,229	1,163	997	1,373	798	1,113	1,059
Hillsborough	1,717	2,336	2,576	1,455	2,396	1,597	2,225	1,830
Menlo Park	5,240	4,625	6,751	3,026	6,267	3,451	6,941	2,944
Millbrae	2,866	3,905	3,954	2,743	4,515	2,209	3,852	2,878
Pacifica	4,967	5,307	5,811	4,368	6,902	3,303	6,046	4,178
Portola Valley	978	1,020	1,368	604	1,258	725	1,449	556
Redwood City	7,803	8,690	9,896	6,465	10,864	5,481	9,711	6,652
San Bruno	4,616	5,172	5,714	3,981	6,635	3,109	5,835	3,930
San Carlos	4,141	5,687	5,966	3,807	6,176	3,607	5,843	3,962
San Mateo	11,741	12,815	15,324	9,064	16,475	7,975	14,069	10,439
South San Francisco	5,973	6,039	6,955	4,929	8,458	3,544	7,078	4,817
Woodside	957	1,294	1,439	804	1,329	899	1,486	775
Unincorporated Area	10,774	9,611	12,558	7,622	13,643	6,527	12,802	7,522
Unapportioned Absentee	6,165	8,675	8,932	5,819	9,367	5,190	8,450	6,263
SANTA BARBARA County								
County Totals	53,904	52,002	59,945	45,584	73,546	33,532	59,344	46,798
	50.9%	49.1%	56.8%	43.2%	68.7%	31.3%	55.9%	44.1%
Supervisorial District 1	11,805	9,486	13,161	8,136	15,279	6,265	13,546	7,853
" " 2	13,779	11,754	15,585	9,866	18,324	7,631	16,018	9.502
" " 3	13,635	10,703	14,268	9,949	16,586	7,780	15,744	8,870
" " 4	6,336	9,777	7,610	8,413	11,053	5,275	6,244	9,848
" " 5	8,349	10,282	9,321	9,220	12,304	6,581	7,792	10,725
Congressional District 19	53,904	52,002	59,945	45,584	73,546	33,532	59,344	46,798
Senatorial District 14	9,360	11,812	10,495	10,582	13,962	7,495	8,819	12,203
" " 18	44,544	40,190	49,450	35,002	59,584	26,037	50,525	34,595

1St Time Home Buyers PROPOSITION 5		Public Pension Fund PROPOSITION 6		Real Property Value PROPOSITION 7		Transfer of Funds PROPOSITION 8		School Textbooks PROPOSITION 9		Unify The Courts PROPOSITION 10	
For	Against	Yes	No	Yes	No	Yes	No	Yes	No	Yes	No
2,066	2,605	1,259	3,184	1,647	2,858	1,898	2,472	1,817	2,911	1,184	3,400
3,039	3,252	1,750	4,227	2,323	3,716	2,519	3,356	2,027	4,268	1,636	4,419
1,540	2,059	891	2,603	1,378	2,151	1,491	1,980	1,206	2,430	876	2,570
1,274	1,287	646	1,776	873	1,605	989	1,445	893	1,681	677	1,845
1,831	2,099	1,087	2,676	1,488	2,283	1,691	1,990	1,209	2,743	975	2,640
1,114	1,134	684	1,419	814	1,355	947	1,138	774	1,481	601	1,582
7,473	5,642	5,025	7,193	5,632	6,700	6,500	5,386	4,935	8,267	4,350	7,933
9,762	12,380	6,134	15,063	9,134	12,313	9,592	11,375	7,547	14,775	6,488	14,584
106,886	82,170	71,349	106,715	79,713	102,138	89,056	85,943	72,562	118,623	57,567	117,727
56.5%	43.5%	40.1%	59.9%	43.8%	56.2%	50 9%	49.1%	38.0%	62 0%	32 8%	67 2%
18,409	12,961	11,668	17,858	12,859	17,387	13,741	15,602	11,980	19,847	9,311	19,932
21,870	16,873	14,060	22,603	15,898	21,482	18,505	17,524	15,250	24,039	10,984	25.147
23,004	19,649	16,993	23,020	18,834	21,946	20,720	18,505	16,096	26,840	13,236	26,024
20,355	14,535	13,445	19,304	14,900	18,779	17,270	15,024	13,563	21,911	11,385	20,938
15,906	10,848	10,447	14,843	11,569	14,374	12,107	12,929	10,560	16,574	8,725	16,350
9,086	5,720	5,968	8,079	6,486	7,976	6,776	7,129	6,394	8,713	4,877	9,040
84,120	63,422	54,021	84,719	60,433	81,278	68,262	68,085	55,762	93,344	44,177	92,453
13,680	13,028	11,360	13,917	12,794	12,884	14,018	10,729	10,406	16,566	8,513	16,234
45,954	33,633	29,912	45,183	33,174	43,547	35,946	38,134	30,774	49,851	23,883	50,341
60,932	48,537	41,437	61,532	46,539	58,591	53,110	47,809	41,788	68,772	33,684	67,386
33,512	23,130	21,284	32,103	23,590	31,178	25,080	27,762	21,927	35,450	17,546	35,263
61,291	51,690	42,536	63,971	48,051	60,262	54,554	49,668	43,067	71,043	33,396	71,162
12,083	7,350	7,529	10,641	8,072	10,698	9,422	8,513	7,568	12,130	6,625	11,302
106,886	82,170	71,349	106,715	79,713	102,138	89,056	85,943	72,562	118,623	57,567	117,727
1,641	1,633	1,472	1,654	1,595	1,574	1,758	1,296	1,483	1,824	990	2,106
4,818	3,815	3,239	4,853	3,660	4,590	4,046	3,878	3,348	5,350	2,628	5,337
537	433	376	509	379	547	421	453	342	616	297	569
5,184	3,879	3,262	5,257	3,586	5,114	4,183	4,154	3,645	5,616	2,495	5,938
71	50	37	79	37	78	54	61	43	79	32	81
9,638	5,964	6,449	8,359	7,008	8,278	7,244	7,470	6,725	9,214	5,274	9,451
4,099	3,102	3,059	3,695	3,111	3,735	3,558	3,033	2,684	4,563	2,343	4,299
1,077	1,097	772	1,266	880	1,221	1,029	1,018	694	1,486	644	1,362
2,088	1,927	1,657	2,207	1,905	2,014	2,049	1,771	1,626	2,423	1,064	2,753
5,490	4,251	4,219	4,908	4,572	4,765	5,369	3,631	3,885	6,083	3,438	5,600
3,776	2,935	2,505	3,821	2,766	3,658	2,961	3,338	2,464	4,356	1,793	4,492
5,880	4,376	3,755	5,895	4,246	5,600	4,510	5,018	3,554	6,753	3,177	6,374
992	972	945	937	1,035	846	1,060	766	704	1,309	701	1,058
9,314	7,007	5,527	9,819	6,433	9,327	7,508	7,617	6,348	10,193	4,817	10,324
5,627	4,110	3,561	5,593	3,843	5,542	4,197	4,899	3,707	6,162	2,865	6,184
5,229	4,569	3,493	5,683	3,974	5,359	4,426	4,552	3,689	6,143	2,720	6,316
13,950	10,411	8,634	14,418	9,851	13,666	11,672	11,005	9,476	15,200	7,061	15,603
7,269	4,693	4,406	6,855	4,983	6,558	5,234	5,931	4,668	7,481	3,691	7,447
1,127	1,118	946	1,154	1,103	1,066	1,115	954	891	1,351	705	1,342
11,737	8,524	8,299	10,666	9,093	10,430	9,949	8,739	7,473	13,009	6,906	11,755
7,342	7,304	4,736	9,087	5,653	8,170	6,713	6,359	5,113	9,412	3,926	9,336
62,482	43,760	41,936	55,584	45,242	53,268	54,759	41,017	39,031	67,128	34,914	62 146
58.8%	41 2%	43 0%	57.0%	45 9%	54 1%	57 2%	42 8%	36 8%	63 2%	36 0%	64 0%
13,537	7,893	9,476	10,082	10,366	9,308	12,040	7,096	8,248	13,111	7 154	12 182
16,341	9,318	11,245	12,137	12,094	11,464	14,151	8,663	9,545	16,002	8,456	14 666
15,309	8,971	9,974	11,575	10,829	11,067	12,571	8,463	8,742	15,605	8 541	13 017
7,970	8,246	4,950	10,401	5,521	10,015	7,395	7,909	5,852	10,343	5 330	10 061
9,325	9,332	6,291	11,389	6,432	11,414	8,602	8,886	6,644	12,067	5,433	12 220
62,482	43,760	41,936	55,584	45,242	53,268	54,759	41,017	39,031	67,128	34 914	62,146
10,521	10,678	7,075	12,931	7,344	12,906	9,721	10,103	7,462	13,757	6 106	13 902
51,961	33,082	34,861	42,653	37,898	40,362	45,038	30,914	31,569	53,371	28 808	48 244

STATE BALLOT MEASURES	State School Bond PROPOSITION 1		County Jail Bond Act PROPOSITION 2		Veterans Bond Act PROPOSITION 3		Lake Tahoe Bond Act PROPOSITION 4	
	For	Against	For	Against	For	Against	For	Against
SANTA BARBARA County (Continued)								
Assembly District 29	11,041	14,554	12,622	12,855	17,067	8,865	10,464	14,964
" " 35	37,958	29,940	41,361	26,342	48,094	20,469	43,965	24,283
" " 37	4,905	7,508	5,962	6,387	8,385	4,198	4,915	7,551
8d of Equalization Dist 1	53,904	52,002	59,945	45,584	73,546	33,532	59,344	46,798
CITIES								
Carpinteria	1,491	1,675	1,709	1,448	2,233	966	1,695	1,463
Guadalupe	260	182	240	192	349	99	222	210
Lompoc	2,903	4,592	3,566	3,885	5,160	2,435	2,882	4,651
Santa Barbara	16,312	12,022	17,833	10,472	20,837	7,959	18,624	9,757
Santa Maria	5,016	5,749	5,510	5,193	7,369	3,559	4,590	6,087
Unincorporated Area	27,922	27,782	31,087	24,394	37,598	18,514	31,331	24,630
SANTA CLARA County								
County Totals	181,416	201,242	236,380	144,797	248,665	134,423	227,692	157,567
	47.4%	52.6%	62.0%	38.0%	64.9%	35.1%	59.1%	40.9%
Supervisorial District 1 ..	33,758	40,448	45,187	28,851	46,710	27,445	41,787	32,927
" " 2 ..	27,512	28,241	33,676	21,697	37,885	18,126	30,923	25,083
" " 3 ..	27,538	30,870	34,627	23,464	39,062	19,638	32,092	26,541
" " 4 ..	33,347	41,596	45,654	29,055	49,461	25,697	43,917	31,405
" " 5 ..	51,749	49,204	66,219	34,497	64,168	36,527	68,346	33,828
Congressional District 10..	33,998	33,353	39,874	26,914	46,469	21,191	36,076	31,288
" " 11..	17,853	10,091	20,206	7,594	18,730	8,926	22,285	6,202
" " 12..	57,395	69,467	77,742	48,682	79,473	47,433	76,107	51,701
" " 13..	72,170	88,331	98,558	61,607	103,993	56,873	93,224	68,376
Senatorial District 11	58,950	59,917	77,636	40,827	74,311	44,026	79,120	41,146
" " 12	40,790	49,738	54,559	35,751	58,890	31,949	49,389	41,362
" " 13	71,026	79,007	90,435	58,798	100,591	50,056	87,111	63,842
" " 17	10,650	12,580	13,750	9,421	14,873	8,392	12,072	11,217
Assembly District 18	9,662	10,538	11,919	8,244	13,205	7,081	10,628	9,521
" " 21	39,325	34,327	48,015	25,306	48,481	25,071	50,183	24,507
" " 22	51,031	62,548	71,180	42,180	70,394	43,052	70,059	44,494
" " 23	32,827	35,469	40,835	26,927	47,036	21,540	39,076	29,518
" " 24	36,324	43,428	48,738	30,787	52,408	27,681	43,831	36,270
" " 25	12,247	14,932	15,693	11,353	17,141	9,998	13,915	13,257
8d of Equalization Dist 3	181,416	201,242	236,380	144,797	248,665	134,423	227,692	157,567
CITIES								
Campbell	3,951	5,209	5,533	3,596	5,959	3,198	5,234	3,959
Cupertino	6,312	7,304	8,599	5,004	8,477	5,138	8,548	5,140
Gilroy	2,585	2,633	2,946	2,216	3,523	1,706	2,530	2,619
Los Altos	5,659	6,473	7,793	4,310	7,594	4,515	7,893	4,381
Los Altos Hills	1,724	1,796	2,300	1,211	2,103	1,379	2,334	1,218
Los Gatos	4,797	5,588	6,451	3,883	6,463	3,852	6,801	3,852
Milpitas	4,001	4,348	4,767	3,539	5,544	2,838	4,278	4,000
Monte Sereno	638	809	931	521	866	582	935	523
Morgan Hill	2,110	2,775	2,673	2,192	3,020	1,863	2,363	2,520
Mountain View	8,935	8,560	10,743	6,702	11,444	6,111	11,173	6,519
Palo Alto	14,779	8,901	17,035	6,567	16,042	7,499	18,674	5,469
San Jose	73,397	80,656	94,467	59,103	101,346	53,204	86,669	68,097
Santa Clara	10,886	13,387	14,693	9,484	16,447	7,951	14,267	10,181
Saratoga	5,507	7,685	8,306	4,877	7,817	5,360	8,100	5,167
Sunnyvale	14,464	18,149	19,853	12,619	20,994	11,751	19,423	13,578
Unincorporated Area	14,159	16,086	18,273	11,740	19,647	10,486	17,843	12,561
Unapportioned Absentee ...	7,512	10,883	11,017	7,233	11,379	6,990	10,627	7,783
SANTA CRUZ County								
County Totals	37,895	30,492	34,073	33,779	46,528	22,076	42,644	26,595
	55.4%	44.6%	50.2%	49.8%	67.8%	32.2%	61.6%	38.4%
Supervisorial District 1 ..	7,107	6,104	6,464	6,690	8,788	4,480	8,075	5,313
" " 2 ..	7,436	6,865	7,278	6,982	9,604	4,772	8,667	5,825
" " 3 ..	10,139	5,077	7,497	7,517	10,766	4,383	11,106	4,400
" " 4 ..	3,676	3,590	3,472	3,699	5,139	2,215	3,785	3,467

1st Time Home Buyers PROPOSITION 5		Public Pension Fund PROPOSITION 6		Real Property Value PROPOSITION 7		Transfer of Funds PROPOSITION 8		School Textbooks PROPOSITION 9		Unify The Courts PROPOSITION 10	
For	Against	Yes	No	Yes	No	Yes	No	Yes	No	Yes	No
12,648	12,970	8,472	15,805	8,926	15,625	11,908	12,176	8,946	16,728	7,593	16,677
43,579	24,498	29,689	31,793	31,883	30,225	37,266	22,786	25,463	42,551	23,344	37,675
6,255	6,292	3,775	7,986	4,433	7,418	5,585	6,055	4,622	7,849	3,977	7,794
62,482	43,760	41,936	55,584	45,242	53,268	54,759	41,017	39,031	67,128	34,914	62,146
1,881	1,295	1,214	1,707	1,325	1,644	1,609	1,302	1,172	2,005	926	2,013
270	163	215	208	202	232	241	186	183	261	187	235
3,852	3,749	2,233	4,961	2,346	4,913	3,310	3,863	2,970	4,614	2,606	4,612
18,822	9,693	12,712	13,180	13,593	12,403	16,096	9,115	11,017	17,403	9,612	15,917
5,691	5,060	3,698	6,514	3,666	6,607	5,010	5,059	3,949	6,883	3,206	6,958
31,966	23,800	21,864	29,014	24,110	27,469	28,493	21,492	19,740	35,962	18,377	32,411
198,161	181,492	142,392	205,333	156,511	201,264	182,119	164,597	139,006	244,872	128,347	221,242
52.2%	47.8%	40.9%	59.1%	43.7%	56.3%	52.5%	47.5%	36.2%	63.8%	36.7%	63.3%
36,891	37,085	27,579	40,496	29,976	40,019	34,558	33,299	26,693	48,243	25,131	43,203
30,499	24,890	20,065	30,570	21,658	30,800	25,438	25,319	21,439	34,612	18,865	32,411
31,143	26,922	20,399	32,880	22,264	32,703	26,383	27,169	21,199	37,338	18,949	34,916
39,471	34,847	26,390	41,775	29,647	40,358	33,423	34,364	28,149	46,978	24,363	44,060
51,446	48,441	41,897	49,323	45,827	47,888	53,641	36,996	35,401	65,546	35,700	55,409
38,016	28,842	23,733	37,310	25,220	37,996	30,030	31,385	25,732	41,787	22,296	39,681
15,537	11,943	12,856	11,810	12,836	12,404	16,695	7,687	9,285	18,570	10,922	13,475
62,054	63,627	47,988	67,512	54,242	64,509	61,847	53,227	45,291	81,717	41,969	73,962
82,554	77,080	57,815	88,701	64,213	86,355	73,547	72,298	58,698	102,798	53,160	94,124
58,756	58,981	49,546	58,045	54,639	55,935	62,688	44,255	41,253	77,832	42,611	64,785
46,561	43,497	31,952	50,896	35,176	50,159	40,839	42,005	32,884	58,070	29,218	54,297
81,153	67,583	52,872	82,991	58,117	81,857	68,283	67,349	56,503	93,875	49,023	88,213
11,691	11,431	8,022	13,401	8,579	13,313	10,309	10,988	8,366	15,095	7,495	13,947
10,642	9,477	7,318	11,219	7,763	11,358	9,216	9,480	7,364	12,853	6,769	12,011
39,488	33,322	29,421	36,679	31,107	36,700	38,552	27,101	25,808	47,727	25,659	40,479
55,276	57,521	44,385	59,192	50,626	55,878	55,920	47,122	40,070	73,928	38,848	64,880
38,231	29,382	23,934	37,711	26,072	37,583	30,379	31,241	26,635	41,918	22,505	39,908
41,356	38,062	27,899	45,067	30,695	44,441	36,047	36,828	29,150	51,040	25,827	47,724
13,168	13,728	9,435	15,465	10,248	15,304	12,005	12,825	9,979	17,406	8,739	16,240
198,161	181,492	142,392	205,333	156,511	201,264	182,119	164,597	139,006	244,872	128,347	221,242
4,817	4,254	3,128	5,135	3,668	4,879	3,989	4,269	3,338	5,834	2,924	5,393
6,442	7,043	5,433	6,941	6,016	6,710	6,735	5,575	4,583	9,035	4,787	7,563
2,791	2,353	1,748	3,006	1,708	3,130	2,233	2,480	2,062	3,192	1,629	3,095
5,849	6,155	4,774	6,313	5,444	5,978	6,417	4,613	4,259	7,878	3,753	7,278
1,741	1,768	1,469	1,802	1,816	1,489	1,967	1,273	1,304	2,228	1,182	2,049
5,262	5,191	4,319	5,225	4,856	4,944	5,312	4,145	3,773	6,785	3,920	5,597
4,489	3,788	2,888	4,800	3,114	4,821	3,651	4,081	3,083	5,258	2,746	5,025
656	769	598	700	753	606	714	574	526	925	525	771
2,294	2,536	1,700	2,793	1,834	2,801	2,172	2,311	1,763	3,169	1,509	3,025
9,654	7,681	6,591	9,228	7,086	9,130	8,571	7,110	6,610	10,875	5,673	10,242
13,093	10,290	10,838	10,248	10,792	10,830	14,227	6,702	7,827	15,820	9,157	11,764
81,627	71,786	56,005	84,610	60,585	84,428	70,776	69,842	57,040	97,989	51,749	90,132
13,226	10,866	8,606	13,604	9,392	13,318	10,885	11,147	9,522	14,871	7,960	14,306
5,911	7,123	5,623	6,354	6,547	5,838	6,696	5,280	4,734	8,469	4,857	7,206
16,442	16,006	11,660	18,081	13,200	17,450	15,477	14,254	11,445	21,235	10,580	19,377
15,156	14,576	10,950	16,204	12,561	15,416	13,621	13,491	11,012	19,154	10,057	17,176
8,711	9,307	6,062	10,289	7,139	9,496	8,676	7,450	6,125	12,155	5,339	11,243
40,370	31,774	24,708	42,339	29,407	38,516	36,193	29,950	25,909	46,735	22,734	41,830
56.0%	44.0%	36.9%	63.1%	43.3%	56.7%	54.7%	45.3%	35.7%	64.3%	35.2%	64.8%
7,698	6,234	4,528	8,395	5,807	7,330	6,830	5,968	4,955	9,020	4,158	8,430
8,241	6,839	5,270	8,897	6,114	8,176	7,520	6,432	5,395	9,782	4,724	8,896
10,359	5,514	5,680	8,679	7,196	7,412	8,740	5,397	5,507	10,546	5,155	8,584
4,214	3,712	2,994	4,635	2,305	5,416	3,792	3,826	3,125	5,025	2,946	4,330

SUPPLEMENT TO THE STATEMENT OF VOTE - RESULTS OF THE NOVEMBER SECOND GENERAL ELECTION
POLITICAL DISTRICTS WITHIN COUNTIES

STATE BALLOT MEASURES	State School Bond PROPOSITION 1 For	Against	County Jail Bond Act PROPOSITION 2 For	Against	Veterans Bond Act PROPOSITION 3 For	Against	Lake Tahoe Bond Act PROPOSITION 4 For	Against
SANTA CRUZ County (Continued)								
Supervisorial District 5 ..	7,302	5,943	6,762	6,363	8,783	4,444	8,139	5,214
Congressional District 16..	37,895	30,492	34,073	33,779	46,528	22,076	42,644	26,595
Senatorial District 17	37,895	30,492	34,073	33,779	46,528	22,076	42,644	26,595
Assembly District 28	37,895	30,492	34,073	33,779	46,528	22,076	42,644	26,595
Bd of Equalization Dist 1	37,895	30,492	34,073	33,779	46,528	22,076	42,644	26,595
CITIES								
Capitola	1,705	1,389	1,605	1,457	2,144	973	1,908	1,229
Santa Cruz	11,245	5,704	8,451	8,289	11,990	4,898	12,266	4,994
Scotts Valley	1,182	1,474	1,393	1,242	1,720	941	1,404	1,261
Watsonville	2,054	1,975	1,961	2,016	2,916	1,174	2,146	1,880
Unincorporated Area	19,474	17,037	18,063	18,247	24,310	12,308	22,048	14,855
Unapportioned Absentee ...	2,235	2,913	2,600	2,528	3,448	1,782	2,872	2,376
SHASTA County								
County Totals	16,928	23,740	18,907	25,401	29,493	15,112	16,852	26,834
	41.6%	58.4%	42.7%	57.3%	66.1%	33.9%	38.6%	61.4%
Supervisorial District 1 ..	3,548	4,004	4,120	4,192	5,732	2,658	3,710	4,463
" " 2 ..	3,384	4,612	3,811	5,011	5,824	3,041	3,508	5,192
" " 3 ..	3,407	5,395	3,780	5,762	6,167	3,437	3,297	6,178
" " 4 ..	3,462	4,666	3,799	5,069	6,046	2,896	3,377	5,358
" " 5 ..	3,127	5,063	3,397	5,367	5,724	3,080	2,960	5,643
Congressional District 2..	13,520	17,842	15,107	19,148	22,896	11,554	13,465	20,243
" " 14..	3,408	5,898	3,800	6,253	6,597	3,558	3,387	6,591
Senatorial District 4	16,928	23,740	18,907	25,401	29,493	15,112	16,852	26,834
Assembly District 1	16,928	23,740	18,907	25,401	29,493	15,112	16,852	26,834
Bd of Equalization Dist 3	16,928	23,740	18,907	25,401	29,493	15,112	16,852	26,834
CITIES								
Anderson	795	1,135	845	1,220	1,410	673	713	1,306
Redding	7,062	7,931	8,058	8,434	11,273	5,331	7,115	9,144
Unincorporated Area	9,071	14,674	10,004	15,747	16,810	9,108	9,024	16,384
SIERRA County								
County Totals	701	938	688	962	1,132	526	812	854
	42.8%	57.2%	41.7%	58.3%	68.3%	31.7%	48.7%	51.3%
Supervisorial District 1 ..	124	179	142	162	218	91	143	162
" " 2 ..	139	216	112	242	242	112	157	202
" " 3 ..	106	206	110	207	209	98	137	182
" " 4 ..	96	93	85	103	122	67	95	98
" " 5 ..	162	140	147	155	212	100	176	129
Congressional District 14..	701	938	688	962	1,132	526	812	854
Senatorial District 1	701	938	688	962	1,132	526	812	854
Assembly District 3	701	938	688	962	1,132	526	812	854
Bd of Equalization Dist 3	701	938	688	962	1,132	526	812	854
CITIES								
Loyalton	246	224	219	250	324	156	257	220
Unincorporated Area	381	610	377	619	679	312	451	553
Unapportioned Absentee ...	74	104	92	93	129	58	104	81

St Time Home Buyers PROPOSITION 5		Public Pension Fund PROPOSITION 6		Real Property Value PROPOSITION 7		Transfer of Funds PROPOSITION 8		School Textbooks PROPOSITION 9		Unify The Courts PROPOSITION 10	
For	Against	Yes	No	Yes	No	Yes	No	Yes	No	Yes	No
7,268	6,666	4,556	8,291	5,833	7,210	6,778	5,871	5,063	8,821	4,181	8,252
40,370	31,774	24,708	42,339	29,407	38,516	36,193	29,950	25,909	46,735	22,734	41,830
40,370	31,774	24,708	42,339	29,407	38,516	36,193	29,950	25,909	46,735	22,734	41,830
40,370	31,774	24,708	42,339	29,407	38,516	36,193	29,950	25,909	46,735	22,734	41,830
40,370	31,774	24,708	42,339	29,407	38,516	36,193	29,950	25,909	46,735	22,734	41,830
1,920	1,376	1,054	2,022	1,335	1,763	1,663	1,370	1,310	2,022	941	2,016
11,552	6,173	6,260	9,797	7,980	8,352	9,764	6,061	6,102	11,829	5,625	9,743
1,346	1,489	856	1,810	1,188	1,507	1,314	1,300	1,155	1,675	771	1,802
2,443	2,015	1,734	2,576	1,290	3,059	2,224	2,075	1,772	2,827	1,677	2,367
20,519	17,912	13,124	22,692	15,462	20,863	18,695	16,688	13,706	24,841	12,150	22,572
2,590	2,809	1,680	3,442	2,152	2,972	2,533	2,456	1,864	3,541	1,570	3,330
21,330	22,812	12,218	30,412	14,264	28,281	16,974	24,403	14,215	29,358	9,537	32,005
48.3%	51.7%	28.7%	71.3%	33.5%	66.5%	41.0%	59.0%	32.6%	67.4%	23.0%	77.0%
4,296	4,000	2,645	5,294	2,989	4,898	3,527	4,133	2,999	5,134	1,937	5,789
4,262	4,505	2,464	6,017	2,877	5,557	3,521	4,718	2,823	5,885	1,946	6,279
4,320	5,216	2,430	6,802	3,018	6,172	3,469	5,500	2,839	6,551	2,144	6,900
4,298	4,522	2,472	6,061	2,801	5,760	3,318	4,962	2,767	5,963	1,829	6,501
4,154	4,569	2,207	6,238	2,579	5,894	3,139	5,090	2,787	5,825	1,681	6,536
16,860	17,241	9,749	23,174	11,141	21,692	13,385	18,545	11,253	22,430	7,332	24,699
4,470	5,571	2,469	7,238	3,123	6,589	3,589	5,858	2,962	6,928	2,205	7,306
21,330	22,812	12,218	30,412	14,264	28,281	16,974	24,403	14,215	29,358	9,537	32,005
21,330	22,812	12,218	30,412	14,264	28,281	16,974	24,403	14,215	29,358	9,537	32,005
21,330	22,812	12,218	30,412	14,264	28,281	16,974	24,403	14,215	29,358	9,537	32,005
1,071	1,000	530	1,472	552	1,465	735	1,221	666	1,383	391	1,552
8,508	7,967	5,158	10,650	5,748	9,955	6,983	8,314	5,775	10,433	3,817	11,575
11,751	13,845	6,530	18,290	7,964	16,861	9,256	14,868	7,774	17,542	5,329	18,878
800	823	529	1,031	553	1,020	651	896	679	998	593	985
49.3%	50.7%	33.9%	66.1%	35.2%	64.8%	42.1%	57.9%	40.5%	59.5%	37.6%	62.4%
148	154	89	195	109	171	111	166	125	175	82	202
174	180	117	226	127	221	133	210	130	231	135	210
124	184	84	212	104	195	130	164	109	198	111	179
104	81	60	116	55	129	69	96	112	91	66	117
169	129	122	164	102	187	139	157	147	174	142	156
800	823	529	1,031	553	1,020	651	896	679	998	593	985
800	823	529	1,031	553	1,020	651	896	679	998	593	985
800	823	529	1,031	553	1,020	651	896	679	998	593	985
800	823	529	1,031	553	1,020	651	896	679	998	593	985
267	196	175	268	150	304	201	244	251	261	197	266
452	532	297	645	347	599	381	549	372	608	339	598
81	95	57	118	56	117	69	103	56	129	57	121

SUPPLEMENT TO THE STATEMENT OF VOTE - RESULTS OF THE NOVEMBER SECOND GENERAL ELECTION
POLITICAL DISTRICTS WITHIN COUNTIES

STATE BALLOT MEASURES	State School Bond PROPOSITION 1 For	State School Bond PROPOSITION 1 Against	County Jail Bond Act PROPOSITION 2 For	County Jail Bond Act PROPOSITION 2 Against	Veterans Bond Act PROPOSITION 3 For	Veterans Bond Act PROPOSITION 3 Against	Lake Tahoe Bond Act PROPOSITION 4 For	Lake Tahoe Bond Act PROPOSITION 4 Against
SISKIYOU County								
County Totals	5,940	8,888	6,108	8,752	10,398	4,454	4,610	10,013
	40.1%	59.9%	41.1%	58.9%	70.0%	30.0%	31.5%	68.5%
Supervisorial District 1	975	1,772	905	1,830	1,909	843	675	2,015
" " 2	1,401	1,869	1,527	1,751	2,291	989	1,296	1,937
" " 3	1,103	1,595	1,119	1,595	1,926	791	810	1,825
" " 4	1,353	1,871	1,559	1,687	2,342	897	1,006	2,198
" " 5	1,108	1,781	998	1,889	1,930	934	823	2,038
Congressional District 14	5,940	8,888	6,108	8,752	10,398	4,454	4,610	10,013
Senatorial District 1	5,940	8,888	6,108	8,752	10,398	4,454	4,610	10,013
Assembly District 1	5,940	8,888	6,108	8,752	10,398	4,454	4,610	10,013
Bd of Equalization Dist 3	5,940	8,888	6,108	8,752	10,398	4,454	4,610	10,013
CITIES								
Dorris	104	141	74	169	159	81	58	169
Dunsmuir	335	446	370	418	545	235	354	427
Etna	105	177	97	184	213	70	73	204
Fort Jones	100	136	93	140	161	70	65	167
Montague	134	198	151	175	257	80	82	242
Mt. Shasta	447	612	492	565	749	325	384	656
Tulelake	56	169	51	175	154	60	42	178
Weed	418	432	389	456	624	242	294	509
Yreka	1,084	1,349	1,252	1,198	1,783	658	805	1,605
Unincorporated Area	3,157	5,228	3,139	5,272	5,753	2,633	2,453	5,856
?**SOLANO** County								
County Totals	36,367	32,608	33,594	35,368	48,027	21,588	34,267	34,335
	52.7%	47.3%	48.7%	51.3%	69.0%	31.0%	50.0%	50.0%
Supervisorial District 1	7,055	6,022	6,654	6,375	9,324	3,905	6,632	6,261
" " 2	7,600	6,912	7,426	7,076	10,013	4,648	7,422	6,965
" " 3	6,548	5,778	5,842	6,520	8,702	3,753	6,109	6,236
" " 4	7,112	6,125	6,193	7,058	9,058	4,318	6,515	6,736
" " 5	6,298	5,871	5,671	6,484	8,409	3,820	5,742	6,353
Congressional District 4	22,684	20,139	20,491	22,366	29,518	13,677	21,109	21,667
" " 6	11,929	10,569	11,295	11,147	15,988	6,767	11,311	10,884
Senatorial District 2	36,367	32,608	33,594	35,368	48,027	21,588	34,267	34,335
Assembly District 4	36,367	32,608	33,594	35,368	48,027	21,588	34,267	34,335
Bd of Equalization Dist 3	36,367	32,608	33,594	35,368	48,027	21,588	34,267	34,335
CITIES								
Benicia	3,166	2,816	3,228	2,764	3,961	2,080	3,216	2,774
Dixon	1,194	1,097	1,194	1,090	1,517	765	1,157	1,118
Fairfield	7,445	5,988	6,387	7,078	9,637	3,940	6,702	6,738
Rio Vista	465	625	480	609	779	324	442	628
Suisun City	1,481	1,105	1,236	1,368	1,880	746	1,274	1,312
Vacaville	6,594	5,454	5,733	6,288	8,239	3,876	5,950	6,062
Vallejo	11,911	10,545	11,275	11,125	15,959	6,753	11,288	10,863
Unincorporated Area	2,357	3,078	2,253	3,191	3,534	1,960	2,391	3,056
Unapportioned Absentee	1,754	1,900	1,808	1,855	2,521	1,144	1,847	1,784
SONOMA County								
County Totals	58,376	54,598	61,512	51,192	78,405	37,390	63,951	49,543
	51.7%	48.3%	54.6%	45.4%	67.7%	32.3%	56.3%	43.7%
Supervisorial District 1	12,716	13,500	14,606	11,475	17,809	8,985	15,051	11,314
" " 2	9,584	9,541	10,060	9,021	13,349	6,304	11,128	8,185
" " 3	13,815	11,051	14,232	10,689	17,669	7,924	14,916	10,105
" " 4	10,309	10,125	10,734	9,648	14,269	6,721	10,619	9,806
" " 5	11,952	10,381	11,880	10,359	15,309	7,456	12,237	10,133
Congressional District 1	58,376	54,598	61,512	51,192	78,405	37,390	63,951	49,543

1St Time Home Buyers PROPOSITION 5		Public Pension Fund PROPOSITION 6		Real Property Value PROPOSITION 7		Transfer of Funds PROPOSITION 8		School Textbooks PROPOSITION 9		Unify The Courts PROPOSITION 10	
For	Against	Yes	No	Yes	No	Yes	No	Yes	No	Yes	No
6,119	8,365	4,169	10,162	5,541	9,124	6,010	8,255	4,451	10,541	4,081	10,473
42.2%	57.8%	29.1%	70.9%	37.8%	62.2%	42.1%	57.9%	29.7%	70 3%	28 0%	72 0%
1,059	1,617	659	2,008	922	1,784	1,018	1,624	788	1,982	615	2,088
1,591	1,607	1,007	2,161	1,293	1,933	1,304	1,855	1,017	2,311	816	2,410
1,139	1,480	743	1,877	1,024	1,668	1,065	1,543	821	1,929	732	1,923
1,203	1,974	1,068	2,076	1,267	1,919	1,529	1,576	1,050	2,202	1,056	2,116
1,127	1,687	692	2,040	1,035	1,820	1,094	1,657	775	2,117	862	1,936
6,119	8,365	4,169	10,162	5,541	9,124	6,010	8,255	4,451	10,541	4,081	10,473
6,119	8,365	4,169	10,162	5,541	9,124	6,010	8,255	4,451	10,541	4,081	10,473
6,119	8,365	4,169	10,162	5,541	9,124	6,010	8,255	4,451	10,541	4,081	10,473
6,119	8,365	4,169	10,162	5,541	9,124	6,010	8,255	4,451	10,541	4,081	10,473
102	132	64	171	69	180	70	171	69	174	59	190
385	379	232	535	279	508	341	429	255	540	190	602
117	154	51	218	88	198	91	180	71	197	69	204
108	121	54	165	82	142	100	122	71	162	68	163
150	174	97	224	117	211	143	176	108	223	83	245
522	511	305	722	440	599	384	635	327	754	274	757
54	161	32	189	53	171	60	163	71	158	23	199
452	369	243	579	286	576	317	505	294	593	221	624
942	1,458	857	1,510	994	1,411	1,198	1,135	820	1,634	831	1,560
3,287	4,906	2,234	5,849	3,133	5,128	3,306	4,739	2,365	6,106	2,263	5,929
37,117	31,842	23,164	42,878	23,929	42,119	28,448	35,478	25,033	43,125	19,676	44,377
53.8%	46.2%	35.1%	64.9%	36 2%	63 8%	44.5%	55.5%	36 7%	63 3%	30 7%	69 3%
7,261	5,765	4,718	7,694	4,696	7,797	5,381	6,600	5,223	7,767	3,772	8,229
7,643	6,846	5,166	8,651	5,208	8,574	5,991	7,285	5,232	9,035	4,293	9,037
6,799	5,605	4,119	7,830	4,234	7,667	5,055	6,500	4,702	7,552	3,568	8,062
7,219	6,067	4,373	8,398	4,620	8,148	5,580	6,880	4,523	8,598	3,766	8,669
6,510	5,666	3,815	7,884	3,949	7,738	4,838	6,507	4,207	7,820	3,315	8,033
23,132	19,849	14,243	27,026	14,874	26,323	17,729	22 304	15,288	27,120	12,351	27,764
12,300	10,100	7,948	13,431	7,833	13,601	9,116	11,468	8,599	13,652	6,363	14,266
37,117	31,842	23,164	42,878	23,929	42,119	28,448	35,478	25,033	43,125	19,676	44,377
37,117	31,842	23,164	42,878	23,929	42,119	28,448	35,478	25,033	43,125	19,676	44,377
37,117	31,842	23,164	42,878	23,929	42,119	28,448	35,478	25,033	43,125	19,676	44,377
3,001	3,004	2,258	3,436	2,406	3,262	2,594	2,872	2,220	3,681	1,930	3,575
1,205	1,077	719	1,478	723	1,452	936	1,165	815	1,440	654	1,453
7,720	5,801	4,419	8,637	4,395	8,641	5,527	7,143	5,080	8,302	3,881	8,830
537	533	309	726	385	644	443	542	371	696	240	761
1,539	1,067	911	1,606	843	1,691	1,029	1,435	983	1,584	771	1,701
6,652	5,437	3,967	7,594	4,074	7,480	4,976	6,301	3,976	7,938	3,296	7,938
12,289	10,070	7,938	13,400	7,825	13,568	9,099	11,444	8,588	13,622	6,353	14,233
2,489	2,960	1,670	3,580	2,056	3,186	2,241	2,870	1,854	3,509	1,589	3,539
1,685	1,893	973	2,421	1,222	2,195	1,603	1,706	1,146	2,353	962	2,347
62,734	50,685	35,575	70,546	47,189	60,647	49,715	53,627	45,686	67,083	31,449	72,829
55.3%	44 7%	33 5%	66 5%	43 8%	56 2%	48 1%	51 9%	40 5%	59 5%	30 2%	69 8%
14,070	12,193	8,305	16,543	11,369	13,833	12,017	12,250	10 943	15,232	7,141	17,231
10,742	8,573	6,092	11,964	7,821	10,493	8,194	9,330	7,670	11,510	5,376	12,323
14,585	10,448	8,219	15,142	10,532	13,165	11,409	11,313	10 524	14,379	7,202	15,769
11,174	9,347	5,919	13,313	8,207	11,356	8,544	10,208	8 077	12,270	5,515	13 388
12,163	10,124	7,040	13,584	9,260	11,800	9,551	10,526	8 472	13,692	6,215	14,118
62,734	50,685	35,575	70,546	47,189	60,647	49,715	53,627	45 686	67,083	31 449	72 829

SUPPLEMENT TO THE STATEMENT OF VOTE - RESULTS OF THE NOVEMBER SECOND GENERAL ELECTION
POLITICAL DISTRICTS WITHIN COUNTIES

STATE BALLOT MEASURES	State School Bond PROPOSITION 1 For	State School Bond PROPOSITION 1 Against	County Jail Bond Act PROPOSITION 2 For	County Jail Bond Act PROPOSITION 2 Against	Veterans Bond Act PROPOSITION 3 For	Veterans Bond Act PROPOSITION 3 Against	Lake Tahoe Bond Act PROPOSITION 4 For	Lake Tahoe Bond Act PROPOSITION 4 Against
SONOMA County (Continued)								
Senatorial District 2	27,675	25,277	27,927	24,892	36,981	17,339	29,427	23,720
" " 4	30,701	29,321	33,585	26,300	41,424	20,051	34,524	25,823
Assembly District 2	20,126	18,506	20,306	18,182	26,749	12,779	20,696	17,970
" " 8	24,417	23,367	26,987	20,704	33,077	15,911	27,794	20,212
" " 9	13,833	12,725	14,219	12,306	18,579	8,700	15,461	11,361
Bd of Equalization Dist 3	58,376	54,598	61,512	51,192	78,405	37,390	63,951	49,543
CITIES								
Cloverdale	631	699	623	709	979	416	615	720
Cotati	748	397	649	499	844	337	811	357
Healdsburg	1,356	1,415	1,516	1,245	1,998	863	1,480	1,258
Petaluma	5,724	6,040	6,182	5,533	8,167	3,917	6,770	5,084
Rohnert Park	4,639	3,555	4,594	3,604	5,808	2,597	4,714	3,551
Santa Rosa	17,793	15,739	19,323	14,159	23,378	10,968	19,632	13,942
Sebastopol	1,150	1,000	1,190	940	1,474	722	1,216	938
Sonoma	1,296	1,506	1,521	1,248	1,932	989	1,577	1,273
Unincorporated Area	25,039	24,247	25,914	23,255	33,825	16,581	27,136	22,420
STANISLAUS County								
County Totals	33,912	36,452	36,231	34,232	46,778	23,888	32,736	36,569
	48.2%	51.8%	51.4%	48.6%	66.2%	33.8%	47.2%	52.8%
Supervisorial District 1 ..	6,251	7,192	6,636	6,888	8,776	4,759	5,813	7,476
" " 2 ..	5,707	6,928	6,002	6,651	8,127	4,540	5,192	7,230
" " 3 ..	5,837	5,845	6,220	5,488	7,876	3,851	5,584	5,836
" " 4 ..	9,275	7,775	9,967	7,031	11,573	5,478	9,463	7,374
" " 5 ..	4,530	5,308	4,615	5,227	6,571	3,314	4,083	5,523
Congressional District 12..	11,687	15,631	12,609	14,793	17,778	9,733	10,962	16,006
" " 15..	22,225	20,821	23,622	19,439	29,000	14,155	21,774	20,563
Senatorial District 12	33,912	36,452	36,231	34,232	46,778	23,888	32,736	36,569
Assembly District 27	33,912	36,452	36,231	34,232	46,778	23,888	32,736	36,569
Bd of Equalization Dist 1	33,912	36,452	36,231	34,232	46,778	23,888	32,736	36,569
CITIES								
Ceres	1,401	1,445	1,426	1,426	1,916	936	1,233	1,515
Hughson	119	110	109	118	145	76	85	137
Modesto	12,523	10,578	13,312	9,760	15,667	7,434	12,342	10,438
Newman	264	300	251	311	391	170	261	300
Oakdale	1,013	1,243	1,093	1,165	1,498	784	925	1,290
Patterson	365	384	348	402	504	258	314	425
Riverbank	304	304	291	315	396	210	247	346
Turlock	3,042	3,091	3,220	2,907	3,926	2,212	2,767	3,254
Waterford	100	117	110	109	145	75	77	138
Unincorporated Area	12,469	15,476	13,280	14,772	18,335	9,787	11,884	15,596
Unapportioned Absentee ...	2,312	3,404	2,791	2,947	3,855	1,946	2,601	3,130
SUTTER County								
County Totals	5,719	10,023	5,877	9,789	9,091	6,702	5,904	9,755
	36.3%	63.7%	37.5%	62.5%	57.6%	42.4%	37.7%	62.3%
Supervisorial District 1 ..	911	1,726	874	1,750	1,561	1,098	856	1,766
" " 2 ..	949	1,515	1,009	1,427	1,418	1,034	1,023	1,431
" " 3 ..	1,179	1,973	1,184	1,948	1,831	1,320	1,142	1,994
" " 4 ..	1,206	2,013	1,271	1,949	1,817	1,430	1,254	1,964
" " 5 ..	1,103	2,048	1,108	2,023	1,816	1,334	1,181	1,924
Congressional District 2..	5,719	10,023	5,877	9,789	9,091	6,702	5,904	9,755
Senatorial District 1	5,719	10,023	5,877	9,789	9,091	6,702	5,904	9,755
Assembly District 3	5,719	10,023	5,877	9,789	9,091	6,702	5,904	9,755
Bd of Equalization Dist 3	5,719	10,023	5,877	9,789	9,091	6,702	5,904	9,755

St Time Home Buyers PROPOSITION 5		Public Pension Fund PROPOSITION 6		Real Property Value PROPOSITION 7		Transfer of Funds PROPOSITION 8		School Textbooks PROPOSITION 9		Unify The Courts PROPOSITION 10	
For	Against	Yes	No	Yes	No	Yes	No	Yes	No	Yes	No
29,481	23,690	16,455	32,958	21,561	28,782	22,534	25,558	20,644	32,093	14,719	33,859
33,253	26,995	19,120	37,588	25,628	31,865	27,181	28,069	25,042	34,990	16,730	38,970
21,111	17,520	11,737	24,215	15,759	20,876	16,280	18,702	14,917	23,480	10,643	24,725
26,443	21,522	15,253	29,858	20,713	25,048	21,861	22,139	20,024	27,735	13,210	31,076
15,180	11,643	8,585	16,473	10,717	14,723	11,574	12,786	10,745	15,868	7,596	17,028
62,734	50,685	35,575	70,546	47,189	60,647	49,715	53,627	45,686	67,083	31,449	72,829
719	607	334	919	487	777	504	730	485	824	309	925
778	392	416	630	474	597	537	502	493	655	393	645
1,585	1,193	818	1,783	1,073	1,559	1,122	1,404	1,174	1,607	704	1,847
6,578	5,320	3,701	7,400	4,684	6,614	4,911	5,880	4,800	7,026	3,269	7,633
4,887	3,386	2,743	4,994	3,139	4,730	3,694	3,872	3,376	4,818	2,384	5,282
18,989	14,741	10,787	20,804	14,474	17,613	15,536	15,319	14,183	19,363	9,240	21,864
1,196	968	667	1,318	848	1,163	912	1,024	855	1,288	562	1,381
1,530	1,281	838	1,830	1,110	1,584	1,238	1,348	1,198	1,651	723	1,886
26,472	22,797	15,271	30,868	20,900	26,010	21,261	23,548	19,122	29,851	13,865	31,366
35,889	33,674	24,674	41,045	24,899	42,112	29,867	36,472	28,348	43,091	20,010	46,752
51.6%	48.4%	37.5%	62.5%	37.2%	62.8%	45.0%	55.0%	39.7%	60.3%	30.0%	70 0%
6,557	6,745	4,434	8,169	4,658	8,183	5,434	7,304	5,241	8,438	3,647	9,173
6,032	6,510	4,104	7,639	4,869	7,160	5,030	6,856	4,951	7,807	4,019	7,938
6,217	5,325	4,308	6,670	4,082	7,044	5,039	5,985	4,937	6,914	3,326	7,730
9,508	7,324	6,967	8,954	5,861	10,385	7,892	8,129	7,241	10,099	4,685	11,498
4,940	4,685	3,273	5,775	3,306	6,011	4,008	5,290	4,046	5,996	2,655	6,674
12,545	14,548	8,317	17,239	10,168	15,929	10,964	14,843	10,582	17,121	8,126	17,819
23,344	19,126	16,357	23,806	14,731	26,183	18,903	21,629	17,766	25,970	11,884	28,933
35,889	33,674	24,674	41,045	24,899	42,112	29,867	36,472	28,348	43,091	20,010	46,752
35,889	33,674	24,674	41,045	24,899	42,112	29,867	36,472	28,348	43,091	20,010	46,752
35,889	33,674	24,674	41,045	24,899	42,112	29,867	36,472	28,348	43,091	20,010	46,752
1,558	1,256	984	1,563	901	1,742	1,131	1,568	1,091	1,800	753	1,958
117	110	71	134	69	147	81	132	94	143	55	160
12,924	9,872	9,231	12,333	7,930	14,038	10,397	11,311	9,825	13,629	6,399	15,480
316	244	210	303	173	368	258	270	269	326	142	396
1,100	1,126	701	1,405	726	1,419	879	1,256	872	1,421	541	1,611
350	385	252	434	256	457	334	359	350	435	191	510
307	287	198	372	188	396	209	362	241	373	133	442
3,134	2,960	2,260	3,406	2,411	3,388	2,605	3,106	2,463	3,712	1,976	3,765
110	108	71	132	56	153	65	138	81	154	62	144
13,338	14,241	9,108	17,125	10,066	16,675	11,444	15,062	11,130	17,261	8,080	18,547
2,635	3,085	1,588	3,838	2,123	3,329	2,464	2,908	1,932	3,837	1,678	3,739
6,493	9,165	4,358	10,681	5,976	9,056	5,744	9,062	6,623	9,199	4,660	10,363
41.5%	58.5%	29 0%	71.0%	39 8%	60 2%	38 8%	61 2%	41 9%	58 1%	31 0%	69 0%
1,016	1,608	679	1,832	994	1,525	948	1,538	975	1,671	768	1,743
1,099	1,346	718	1,643	873	1,457	875	1,445	1,161	1,344	647	1,693
1,366	1,768	897	2,107	1,105	1,897	1,137	1,811	1,305	1,844	910	2,071
1,352	1,864	953	2,134	1,339	1,762	1,234	1,803	1,438	1,802	1,024	2,105
1,209	1,911	805	2,210	1,234	1,784	1,156	1,831	1,331	1,837	976	2,037
6,493	9,165	4,358	10,681	5,976	9,056	5,744	9,062	6,623	9,199	4,660	10,363
6,493	9,165	4,358	10,681	5,976	9,056	5,744	9,062	6,623	9,199	4,660	10,363
6,493	9,165	4,358	10,681	5,976	9,056	5,744	9,062	6,623	9,199	4,660	10,363
6,493	9,165	4,358	10,681	5,976	9,056	5,744	9,062	6,623	9,199	4,660	10,363

SUPPLEMENT TO THE STATEMENT OF VOTE - RESULTS OF THE NOVEMBER SECOND GENERAL ELECTION
POLITICAL DISTRICTS WITHIN COUNTIES

STATE BALLOT MEASURES	State School Bond PROPOSITION 1 For	State School Bond PROPOSITION 1 Against	County Jail Bond Act PROPOSITION 2 For	County Jail Bond Act PROPOSITION 2 Against	Veterans Bond Act PROPOSITION 3 For	Veterans Bond Act PROPOSITION 3 Against	Lake Tahoe Bond Act PROPOSITION 4 For	Lake Tahoe Bond Act PROPOSITION 4 Against
SUTTER County (Continued)								
CITIES								
Live Oak	205	394	191	404	376	233	172	414
Yuba City	1,883	2,776	1,957	2,658	2,795	1,860	1,915	2,725
Unincorporated Area	3,260	6,105	3,298	6,035	5,272	4,123	3,369	5,940
Unapportioned Absentee ...	371	748	431	692	648	486	448	676
TEHAMA County								
County Totals	5,526	9,775	4,726	10,765	10,143	5,465	5,310	9,939
	36.1%	63.9%	30.5%	69.5%	65.0%	35.0%	34.8%	65.2
Supervisorial District 1 ..	1,119	1,817	975	1,975	1,956	1,019	1,086	1,831
" " 2 ..	1,108	1,622	883	1,862	1,821	960	1,035	1,682
" " 3 ..	1,012	1,728	857	1,936	1,803	991	956	1,769
" " 4 ..	983	2,005	842	2,168	1,991	1,044	927	2,031
" " 5 ..	997	1,937	859	2,142	1,978	1,046	961	1,999
Congressional District 2..	5,526	9,775	4,726	10,765	10,143	5,465	5,310	9,939
Senatorial District 4	5,526	9,775	4,726	10,765	10,143	5,465	5,310	9,939
Assembly District 1	5,526	9,775	4,726	10,765	10,143	5,465	5,310	9,939
Bd of Equalization Dist 3	5,526	9,775	4,726	10,765	10,143	5,465	5,310	9,939
CITIES								
Corning	547	897	461	1,020	976	511	500	943
Red Bluff	1,358	1,853	1,142	2,086	2,231	1,038	1,285	1,892
Tehama	60	87	61	91	105	50	60	90
Unincorporated Area	3,254	6,272	2,752	6,886	6,237	3,461	3,120	6,387
Unapportioned Absentee ...	307	666	310	682	594	405	345	627
TRINITY County								
County Totals	1,797	3,406	1,816	3,366	3,369	1,902	1,803	3,390
	34.5%	65.5%	35.0%	65.0%	63.9%	36.1%	34.7%	65.3%
Supervisorial District 1 ..	254	637	314	579	570	326	306	579
" " 2 ..	484	705	468	712	825	384	504	681
" " 3 ..	370	600	347	625	611	372	360	607
" " 4 ..	253	559	248	562	494	328	187	620
" " 5 ..	279	576	240	601	533	332	265	594
Congressional District 1..	1,797	3,406	1,816	3,366	3,369	1,902	1,803	3,390
Senatorial District 4	1,797	3,406	1,816	3,366	3,369	1,902	1,803	3,390
Assembly District 1	1,797	3,406	1,816	3,366	3,369	1,902	1,803	3,390
Bd of Equalization Dist 3	1,797	3,406	1,816	3,366	3,369	1,902	1,803	3,390
Unincorporated Area	1,640	3,077	1,617	3,079	3,033	1,742	1,622	3,081
Unapportioned Absentee ...	157	329	199	287	336	160	181	309
TULARE County								
County Totals	29,906	33,281	27,779	35,345	41,892	22,204	20,687	41,465
	47.3%	52.7%	44.0%	56.0%	65.4%	34.6%	33.3%	66.7%
Supervisorial District 1 ..	5,063	6,423	4,626	6,865	7,379	4,260	3,314	7,990
" " 2 ..	5,417	4,555	4,582	5,373	7,134	3,049	3,758	6.030
" " 3 ..	7,743	6,977	7,337	7,405	9,970	4,964	5,337	9,204
" " 4 ..	4,518	6,007	4,405	6,099	7,009	3,648	2,849	7,504
" " 5 ..	4,948	6,372	4,578	6,713	7,106	4,375	3,600	7,501
Congressional District 17..	29,906	33,281	27,779	35,345	41,892	22,204	20,687	41,465
Senatorial District 15	29,906	33,281	27,779	35,345	41,892	22,204	20,687	41,465
Assembly District 32	22,267	25,663	21,137	26,772	31,312	17,249	15,412	31,794

1St Time Home Buyers PROPOSITION 5		Public Pension Fund PROPOSITION 6		Real Property Value PROPOSITION 7		Transfer of Funds PROPOSITION 8		School Textbooks PROPOSITION 9		Unify The Courts PROPOSITION 10	
For	Against	Yes	No	Yes	No	Yes	No	Yes	No	Yes	No
227	357	146	416	188	375	188	370	223	384	163	396
2,091	2,551	1,384	3,066	1,630	2,790	1,690	2,674	2,051	2,639	1,279	3,132
3,724	5,589	2,522	6,444	3,727	5,260	3,472	5,384	3,936	5,475	2,883	6,121
451	668	306	755	431	631	394	634	413	701	335	714
6,606	8,937	3,114	11,721	4,502	10,062	5,240	8,933	4,708	10,355	3,239	11,392
42.5%	57.5%	21.0%	79.0%	30.9%	69.1%	37.0%	63.0%	31.3%	68.7%	22.1%	77.9%
1,295	1,688	718	2,119	874	1,911	1,070	1,665	1,077	1,837	618	2,191
1,293	1,466	609	2,038	764	1,827	968	1,576	928	1,754	589	2,023
1,159	1,626	543	2,093	791	1,807	891	1,623	868	1,826	546	2,039
1,217	1,809	512	2,376	917	1,930	1,005	1,750	816	2,118	611	2,260
1,267	1,733	544	2,331	856	1,972	964	1,771	783	2,116	648	2,177
6,606	8,937	3,114	11,721	4,502	10,062	5,240	8,933	4,708	10,355	3,239	11,392
6,606	8,937	3,114	11,721	4,502	10,062	5,240	8,933	4,708	10,355	3,239	11,392
6,606	8,937	3,114	11,721	4,502	10,062	5,240	8,933	4,708	10,355	3,239	11,392
6,606	8,937	3,114	11,721	4,502	10,062	5,240	8,933	4,708	10,355	3,239	11,392
685	799	274	1,143	424	966	493	868	395	1,035	292	1,114
1,578	1,666	744	2,357	917	2,106	1,166	1,805	1,216	1,945	673	2,384
83	72	30	114	40	106	48	87	44	105	42	106
3,885	5,785	1,878	7,343	2,821	6,269	3,191	5,625	2,817	6,566	2,005	7,086
375	615	188	764	300	615	342	548	236	704	227	702
2,486	2,734	1,471	3,516	1,802	3,154	1,474	3,374	1,873	3,343	1,250	3,731
47.6%	52.4%	29.5%	70.5%	36.4%	63.6%	30.4%	69.6%	35.9%	64.1%	25.1%	74.9%
387	514	218	642	319	537	252	575	310	575	209	643
633	566	389	742	456	666	408	691	454	725	340	786
459	520	302	647	321	618	265	662	356	638	224	719
388	420	197	575	234	541	193	564	275	540	158	623
381	464	233	575	299	518	232	568	316	548	185	636
2,486	2,734	1,471	3,516	1,802	3,154	1,474	3,374	1,873	3,343	1,250	3,731
2,486	2,734	1,471	3,516	1,802	3,154	1,474	3,374	1,873	3,343	1,250	3,731
2,486	2,734	1,471	3,516	1,802	3,154	1,474	3,374	1,873	3,343	1,250	3,731
2,486	2,734	1,471	3,516	1,802	3,154	1,474	3,374	1,873	3,343	1,250	3,731
2,248	2,484	1,339	3,181	1,629	2,880	1,350	3,060	1,711	3,026	1,116	3,407
238	250	132	335	173	274	124	314	162	317	134	324
29,833	32,650	17,978	40,458	19,890	40,141	25,852	33,727	21,557	42,001	16,466	42,209
47.7%	52.3%	30.8%	69.2%	33.1%	66.9%	43.4%	56.6%	33.9%	66.1%	28.1%	71.9%
5,150	6,209	3,096	7,550	3,484	7,490	4,443	6,444	3,656	7,899	2,870	7,876
5,560	4,302	3,122	6,110	2,672	6,810	4,382	5,062	3,666	6,477	2,834	6,357
7,383	7,259	4,919	8,744	5,030	8,987	6,431	7,492	5,173	9,695	3,708	10,032
4,602	5,795	2,544	7,171	3,658	6,377	4,079	5,903	1,753	6,877	2,609	7,202
4,855	6,294	3,098	7,397	3,384	7,362	4,169	6,450	3,844	7,454	3,043	7,403
29,833	32,650	17,978	40,458	19,890	40,141	25,852	33,727	21,557	42,001	16,466	42,209
29,833	32,650	17,978	40,458	19,890	40,141	25,852	33,727	21,557	42,001	16,466	42,209
21,961	25,458	13,586	30,748	15,539	30,021	19,250	25,887	16,146	32,008	12,138	32,425

STATE BALLOT MEASURES	State School Bond PROPOSITION 1 For	Against	County Jail Bond Act PROPOSITION 2 For	Against	Veterans Bond Act PROPOSITION 3 For	Against	Lake Tahoe Bond Act PROPOSITION 4 For	Against
TULARE County (Continued)								
Assembly District 33	7,639	7,618	6,642	8,573	10,580	4,955	5,275	9,671
Bd of Equalization Dist 2	29,906	33,281	27,779	35,345	41,892	22,204	20,687	41,465
CITIES								
Dinuba	1,010	1,222	1,097	1,143	1,555	714	637	1,547
Exeter	683	816	597	903	951	576	435	1,044
Farmersville	412	369	296	483	555	248	214	540
Lindsay	557	725	530	750	815	487	410	836
Porterville	2,413	2,744	2,257	2,904	3,240	1,996	1,790	3,280
Tulare	3,182	2,211	2,696	2,697	4,005	1,511	2,258	3,032
Visalia	8,608	7,566	8,125	8,063	10,924	5,464	5,956	10,005
Woodlake	351	291	289	349	452	194	203	422
Unincorporated Area	10,473	14,390	9,641	15,163	16,101	9,106	6,955	17,523
Unapportioned Absentee ...	2,217	2,947	2,251	2,890	3,294	1,908	1,829	3,236
TUOLUMNE County								
County Totals	5,972	7,887	6,925	7,298	9,731	4,590	6,778	7,265
	43.1%	56.9%	48.7%	51.3%	67.9%	32.1%	48.3%	51.7%
Supervisorial District 1 ..	1,048	1,130	1,172	1,045	1,551	698	1,171	1,039
" " 2 ..	1,348	1,558	1,507	1,471	2,063	932	1,572	1,381
" " 3 ..	1,132	1,413	1,281	1,347	1,780	876	1,237	1,359
" " 4 ..	1,087	1,522	1,281	1,393	1,889	830	1,158	1,484
" " 5 ..	903	1,288	1,029	1,212	1,487	757	975	1,212
Congressional District 18..	5,972	7,887	6,925	7,298	9,731	4,590	6,778	7,265
Senatorial District 5	5,972	7,887	6,925	7,298	9,731	4,590	6,778	7,265
Assembly District 7	5,972	7,887	6,925	7,298	9,731	4,590	6,778	7,265
Bd of Equalization Dist 1	5,972	7,887	6,925	7,298	9,731	4,590	6,778	7,265
CITIES								
Sonora	619	626	700	559	888	399	693	560
Unincorporated Area	4,899	6,285	5,570	5,909	7,882	3,694	5,420	5,915
Unapportioned Absentee ...	454	976	655	830	961	497	665	790
VENTURA County								
County Totals	80,853	83,920	77,617	86,620	107,597	56,292	79,859	84,884
	49.1%	50.9%	47.3%	52.7%	65.7%	34.3%	48.5%	51.5%
Supervisorial District 1 ..	18,176	17,006	16,735	18,349	24,030	11,031	18,029	17,199
" " 2 ..	16,976	17,697	17,679	16,867	21,593	12,803	17,612	16,898
" " 3 ..	17,880	18,721	16,145	20,234	23,796	12,552	16,708	19,923
" " 4 ..	14,189	18,319	14,636	17,837	20,185	12,051	15,147	17,417
" " 5 ..	13,632	12,177	12,422	13,333	17,993	7,855	12,363	13,447
Congressional District 19..	33,442	31,444	30,229	34,420	44,747	20,041	31,870	33,009
" " 21..	47,411	52,476	47,388	52,200	62,850	36,251	47,989	51,875
Senatorial District 18	42,453	40,741	38,779	44,082	57,095	25,914	40,749	42,527
" " 19	38,400	43,179	38,838	42,538	50,502	30,378	39,110	42,357
Assembly District 35	14,537	13,414	12,618	15,199	19,729	8,249	12,675	15,196
" " 36	51,997	51,817	50,396	53,083	67,017	36,118	51,617	52,128
" " 37	14,319	18,689	14,603	18,338	20,851	11,925	15,567	17,560
Bd of Equalization Dist 1	80,853	83,920	77,617	86,620	107,597	56,292	79,859	84,884
CITIES								
Camarillo	7,955	7,719	7,084	8,511	9,729	5,764	6,981	8,649
Fillmore	1,130	1,179	956	1,321	1,623	668	1,014	1,299
Ojai	1,399	1,365	1,350	1,382	1,869	880	1,554	1,227
Oxnard	13,010	10,924	11,458	12,421	16,723	7,209	11,414	12,404
Port Hueneme	1,829	1,947	1,854	1,924	2,683	1,140	1,713	2,097
San Buenaventura	15,547	14,839	14,617	15,700	20,619	9,626	15,906	14,578
Santa Paula	2,689	2,735	2,354	3,011	3,834	1,607	2,439	2,983

1st Time Home Buyers PROPOSITION 5		Public Pension Fund PROPOSITION 6		Real Property Value PROPOSITION 7		Transfer of Funds PROPOSITION 8		School Textbooks PROPOSITION 9		Unify The Courts PROPOSITION 10	
For	Against	Yes	No	Yes	No	Yes	No	Yes	No	Yes	No
7,872	7,192	4,392	9,710	4,351	10,120	6,602	7,840	5,411	9,993	4,328	9,784
29,833	32,650	17,978	40,458	19,890	40,141	25,852	33,727	21,557	42,001	16,466	42,209
1,051	1,153	497	1,560	711	1,402	758	1,368	908	1,364	450	1,647
670	809	414	966	410	1,021	540	869	425	1,098	299	1,109
461	321	231	502	192	566	271	474	282	504	169	559
612	628	333	842	326	877	507	716	447	852	311	863
2,299	2,786	1,507	3,260	1,552	3,354	1,958	2,896	1,837	3,348	1,443	3,304
3,259	2,072	1,854	3,137	1,436	3,682	2,499	2,596	2,031	3,463	1,568	3,395
8,159	7,911	5,441	9,540	5,486	9,885	7,059	8,181	5,723	10,590	4,088	10,979
329	295	160	424	179	425	236	376	232	406	153	440
10,710	13,884	6,342	16,741	7,936	15,814	9,676	13,875	8,207	16,777	6,583	16,574
2,283	2,791	1,199	3,486	1,662	3,115	2,348	2,376	1,465	3,599	1,402	3,339
7,568	6,719	4,138	9,511	5,123	8,393	4,639	8,562	5,343	8,993	4,158	9,285
53.0%	47.0%	30.3%	69.7%	37.9%	62.1%	35.1%	64.9%	37.3%	62.7%	30 9%	69.1%
1,215	1,025	676	1,475	787	1,339	752	1,341	788	1,457	680	1,447
1,654	1,343	891	1,955	1,140	1,693	1,002	1,751	1,167	1,839	897	1,903
1,477	1,165	768	1,748	1,004	1,487	874	1,552	1,079	1,591	730	1,770
1,434	1,261	813	1,771	908	1,654	860	1,658	1,020	1,688	767	1,776
1,141	1,110	607	1,559	752	1,394	699	1,403	796	1,465	638	1,483
7,568	6,719	4,138	9,511	5,123	8,393	4,639	8,562	5,343	8,993	4,158	9,285
7,568	6,719	4,138	9,511	5,123	8,393	4,639	8,562	5,343	8,993	4,158	9,285
7,568	6,719	4,138	9,511	5,123	8,393	4,639	8,562	5,343	8,993	4,158	9,285
7,568	6,719	4,138	9,511	5,123	8,393	4,639	8,562	5,343	8,993	4,158	9,285
740	543	387	837	402	802	425	773	467	822	373	840
6,181	5,361	3,368	7,671	4,189	6,765	3,762	6,932	4,383	7,218	3,339	7,539
647	815	383	1,003	532	826	452	857	493	953	446	906
88,152	76,802	58,235	100,087	67,164	93,843	78,118	79,029	63,704	104,723	62,192	98,660
53.4%	46.6%	36.8%	63.2%	41.7%	58.3%	49.7%	50 3%	37.8%	62 2%	38 7%	61 3%
19,937	15,178	13,238	20,400	14,981	19,154	17,135	16,234	14,242	21,613	13,624	20,800
18,161	16,447	12,446	21,011	14,613	19,704	17,328	15,843	13,467	22,371	13,525	20,109
18,523	17,970	12,757	22,222	15,260	20,134	17,410	17,266	13,059	24,095	14,244	21,355
16,683	15,869	10,106	20,899	12,121	19,369	13,585	17,152	11,766	21,074	10,571	20,860
14,848	11,338	9,688	15,555	10,189	15,482	12,660	12,534	11,170	15,570	10,228	15,536
36,298	28,530	23,656	38,621	26,875	36,395	30,934	31,052	26,478	39,781	24,958	38,987
51,854	48,272	34,579	61,466	40,289	57,448	47,184	47,977	37,226	64,942	37,234	59,673
45,925	37,448	30,241	49,801	34,479	46,824	39,968	39,669	33,618	51,559	31,940	49,940
42,227	39,354	27,994	50,286	32,685	47,019	38,150	39,360	30,086	53,164	30,252	48,720
15,488	12,433	9,828	17,123	11,481	15,994	13,093	13,833	11,504	17,100	10,918	16,900
55,826	48,218	38,128	61,851	43,369	58,316	51,242	47,822	40,146	66,253	40,633	60,464
16,838	16,151	10,279	21,113	12,314	19,533	13,783	17,374	12,054	21,370	10,641	21,296
88,152	76,802	58,235	100,087	67,164	93,843	78,118	79,029	63,704	104,723	62,192	98,660
8,171	7,394	5,850	9,042	6,204	8,833	7,736	6,991	5,405	10,383	6,556	8,589
1,135	1,157	684	1,505	884	1,356	1,015	1,187	816	1,532	765	1,487
1,549	1,189	1,050	1,538	1,160	1,448	1,393	1,164	1,065	1,746	1,135	1,497
13,943	10,024	9,096	14,055	9,401	14,162	11,641	11,511	10,404	14,145	9,691	14,184
2,073	1,987	1,395	2,572	1,627	2,388	1,969	1,969	1,568	2,596	1,401	2,466
17,098	13,276	11,480	17,540	12,999	16,408	14,932	13,835	12,299	18,644	11,733	17,894
2,785	2,628	1,803	3,403	2,349	2,963	2,380	2,810	1,909	3,590	1,888	3,483

SUPPLEMENT TO THE STATEMENT OF VOTE - RESULTS OF THE NOVEMBER SECOND GENERAL ELECTION
POLITICAL DISTRICTS WITHIN COUNTIES

STATE BALLOT MEASURES	State School Bond PROPOSITION 1		County Jail Bond Act PROPOSITION 2		Veterans Bond Act PROPOSITION 3		Lake Tahoe Bond Act PROPOSITION 4	
	For	Against	For	Against	For	Against	For	Against
VENTURA County (Continued)								
Simi Valley	9,486	13,224	9,998	12,715	14,033	8,483	10,357	12,402
Thousand Oaks	15,226	16,214	16,172	15,192	19,347	11,829	16,162	15,174
Unincorporated Area	12,582	13,774	11,774	14,443	17,137	9,086	12,319	14,071
YOLO County								
County Totals	21,949	17,135	22,494	17,440	26,491	13,187	25,131	15,049
	56.2%	43.8%	56.3%	43.7%	66.8%	33.2%	62.5%	37.5%
Supervisorial District 1	3,251	3,470	3,819	3,181	4,672	2,332	3,562	3,306
" " 2	6,783	2,878	6,564	3,165	6,520	3,074	8,272	1,810
" " 3	2,687	3,273	2,824	3,314	4,194	1,977	2,886	3,162
" " 4	6,175	4,024	6,343	4,051	6,812	3,488	7,167	3,363
" " 5	3,053	3,490	2,944	3,729	4,293	2,316	3,244	3,408
Congressional District 4	21,949	17,135	22,494	17,440	26,491	13,187	25,131	15,049
Senatorial District 4	21,949	17,135	22,494	17,440	26,491	13,187	25,131	15,049
Assembly District 4	15,720	9,284	16,118	9,378	16,880	8,365	18,578	7,337
" " 8	6,229	7,851	6,376	8,062	9,611	4,822	6,553	7,712
Bd of Equalization Dist 3	21,949	17,135	22,494	17,440	26,491	13,187	25,131	15,049
CITIES								
Davis	11,263	5,134	11,077	5,483	11,005	5,358	13,547	3,521
Winters	409	388	360	451	537	263	368	422
Woodland	4,115	5,121	4,298	5,190	6,353	3,159	4,485	4,924
Unincorporated Area	6,162	6,492	6,759	6,316	8,596	4,407	6,731	6,182
YUBA County								
County Totals	4,577	7,528	4,381	7,767	7,717	4,612	4,278	7,662
	37.8%	62.2%	36.1%	63.9%	62.6%	37.4%	35.8%	64.2%
Supervisorial District 1	711	1,081	660	1,125	1,170	662	584	1,172
" " 2	1,244	1,775	1,224	1,826	1,977	1,103	1,229	1,747
" " 3	876	1,259	768	1,376	1,365	802	691	1,409
" " 4	634	1,254	607	1,277	1,153	761	586	1,276
" " 5	909	1,710	877	1,750	1,610	1,060	919	1,687
Congressional District 2	4,577	7,528	4,381	7,767	7,717	4,612	4,278	7,662
Senatorial District 1	4,577	7,528	4,381	7,767	7,717	4,612	4,278	7,662
Assembly District 3	4,577	7,528	4,381	7,767	7,717	4,612	4,278	7,662
Bd of Equalization Dist 3	4,577	7,528	4,381	7,767	7,717	4,612	4,278	7,662
CITIES								
Marysville	1,244	1,775	1,224	1,826	1,977	1,103	1,229	1,747
Wheatland	175	296	173	293	287	192	171	292
Unincorporated Area	2,955	5,008	2,739	5,235	5,011	3,093	2,609	5,252
Unapportioned Absentee	203	449	245	413	442	224	269	371

1St Time Home Buyers PROPOSITION 5		Public Pension Fund PROPOSITION 6		Real Property Value PROPOSITION 7		Transfer of Funds PROPOSITION 8		School Textbooks PROPOSITION 9		Unify The Courts PROPOSITION 10	
For	Against	Yes	No	Yes	No	Yes	No	Yes	No	Yes	No
11,586	11,161	6,806	14,868	8,118	13,889	9,103	12,390	8,188	14,762	6,950	15,038
16,428	15,018	11,216	19,131	13,245	17,842	15,729	14,333	12,153	20,285	12,228	18,216
13,384	12,968	8,855	16,433	11,177	14,554	12,220	12,839	9,897	17,040	9,845	15,806
21,869	18,037	14,732	24,334	16,195	22,886	18,969	18,663	16,397	25,268	14,119	24,346
54.8%	45.2%	37.7%	62.3%	41.4%	58.6%	50.4%	49.6%	39.4%	60.6%	36.7%	63.3%
3,682	3,361	1,992	5,264	2,297	4,934	3,063	3,938	3,364	4,094	2,161	4,962
6,131	3,512	4,661	4,290	4,174	4,824	5,341	3,165	3,715	6,306	4,061	4,747
3,016	3,153	1,803	4,504	2,481	3,808	2,465	3,661	2,727	3,802	1,825	4,401
5,860	4,532	4,410	5,566	4,545	5,405	5,325	4,274	4,037	6,608	3,914	5,848
3,180	3,479	1,866	4,710	2,698	3,915	2,775	3,625	2,554	4,458	2,158	4,388
21,869	18,037	14,732	24,334	16,195	22,886	18,969	18,663	16,397	25,268	14,119	24,346
21,869	18,037	14,732	24,334	16,195	22,886	18,969	18,663	16,397	25,268	14,119	24,346
15,049	10,372	10,656	13,743	10,344	14,077	13,100	10,250	10,399	16,066	9,738	14,209
6,820	7,665	4,076	10,591	5,851	8,809	5,869	8,413	5,998	9,202	4,381	10,137
21,869	18,037	14,732	24,334	16,195	22,886	18,969	18,663	16,397	25,268	14,119	24,346
10,251	6,243	7,804	7,605	7,139	8,305	9,068	5,620	6,311	10,711	6,792	8,332
416	391	244	572	305	518	370	420	263	584	224	588
4,568	4,946	2,844	6,782	3,871	5,725	3,820	5,558	4,032	5,948	2,870	6,651
6,634	6,457	3,840	9,375	4,880	8,338	5,711	7,065	5,791	8,025	4,233	8,775
5,299	6,641	3,247	8,470	3,558	8,344	4,383	7,358	4,330	7,942	3,051	8,742
44.4%	55.6%	27.7%	72.3%	29.9%	70.1%	37.3%	62.7%	35.3%	64 7%	25 9%	74 1%
856	904	467	1,263	491	1,288	607	1,140	607	1,219	432	1,316
1,361	1,622	937	1,977	962	1,946	1,242	1,645	1,223	1,834	839	2,063
1,002	1,115	501	1,578	525	1,590	687	1,407	739	1,437	488	1,606
765	1,098	510	1,336	599	1,267	698	1,144	678	1,223	499	1,343
1,048	1,531	686	1,849	793	1,812	900	1,670	908	1,766	645	1,934
5,299	6,641	3,247	8,470	3,558	8,344	4,383	7,358	4,330	7,942	3,051	8,742
5,299	6,641	3,247	8,470	3,558	8,344	4,383	7,358	4,330	7,942	3,051	8,742
5,299	6,641	3,247	8,470	3,558	8,344	4,383	7,358	4,330	7,942	3,051	8,742
5,299	6,641	3,247	8,470	3,558	8,344	4,383	7,358	4,330	7,942	3,051	8,742
1,361	1,622	937	1,977	962	1,946	1,242	1,645	1,223	1,834	839	2,063
206	265	134	329	127	337	185	274	167	310	121	340
3,465	4,383	2,030	5,697	2,281	5,620	2,707	5,087	2,765	5,335	1,943	5,859
267	371	146	467	188	441	249	352	175	463	148	480

SUPPLEMENT TO THE STATEMENT OF VOTE - RESULTS OF THE NOVEMBER SECOND GENERAL ELECTION
COUNTIES WITHIN POLITICAL DISTRICTS

STATE BALLOT MEASURES	State School Bond PROPOSITION 1		County Jail Bond Act PROPOSITION 2		Veterans Bond Act PROPOSITION 3		Lake Tahoe Bond Act PROPOSITION 4	
	For	Against	For	Against	For	Against	For	Against
CONGRESSIONAL DISTRICT 1								
Del Norte	1,494	4,547	1,621	4,383	3,893	2,191	1,200	4,828
Glenn	2,689	4,419	2,613	4,493	4,609	2,513	2,655	4,458
Humboldt	17,975	26,297	17,809	26,244	28,880	15,571	17,790	26,976
Mendocino	10,801	13,706	10,774	13,579	15,959	8,540	10,696	13,809
Sonoma	58,376	54,598	61,512	51,192	78,405	37,390	63,951	49,543
Trinity	1,797	3,406	1,816	3,366	3,369	1,902	1,803	3,390
District Totals.....	93,132	106,973	96,145	103,257	135,115	68,107	98,095	103,004
	46.5%	53.5%	48.2%	51.8%	66.5%	33.5%	48.8%	51.2%
CONGRESSIONAL DISTRICT 2								
Butte	26,580	25,022	24,141	30,884	37,035	17,737	28,553	26,783
Colusa	1,292	3,071	1,231	3,090	2,814	1,575	1,285	3,073
Lake	6,052	9,501	6,127	9,252	10,469	5,170	5,588	9,848
Napa	12,866	21,876	14,811	19,958	23,579	13,601	18,339	18,784
Shasta	13,520	17,842	15,107	19,148	22,896	11,554	13,465	20,243
Sutter	5,719	10,023	5,877	9,789	9,091	6,702	5,904	9,755
Tehama	5,526	9,775	4,726	10,765	10,143	5,465	5,310	9,939
Yuba	4,577	7,528	4,381	7,767	7,717	4,612	4,278	7,662
District Totals.....	76,132	104,638	76,401	110,653	123,744	66,416	82,722	106,087
	42.1%	57.9%	40.8%	59.2%	65.1%	34.9%	43.8%	56.2%
CONGRESSIONAL DISTRICT 3								
&Sacramento	116,928	99,683	130,962	84,623	142,502	70,291	130,409	84,998
	54.0%	46.0%	60.7%	39.3%	67.0%	33.0%	60.5%	39.5%
CONGRESSIONAL DISTRICT 4								
&Sacramento	46,299	46,622	51,525	40,697	60,366	30,858	48,960	43,189
?Solano	22,684	20,139	20,491	22,366	29,518	13,677	21,109	21,667
Yolo	21,949	17,135	22,494	17,440	26,491	13,187	25,131	15,049
District Totals.....	90,932	83,896	94,510	80,503	116,375	57,722	95,200	79,905
	52.0%	48.0%	54.0%	46.0%	66.8%	33.2%	54.4%	45.6%
CONGRESSIONAL DISTRICT 5								
San Francisco	91,034	70,854	102,879	58,560	112,692	47,518	112,559	49,165
	56.2%	43.8%	63.7%	36.3%	70.3%	29.7%	69.6%	30.4%
CONGRESSIONAL DISTRICT 6								
Marin	40,835	50,372	49,472	41,330	56,544	34,258	62,284	29,741
San Francisco	28,549	11,447	25,506	14,120	29,869	9,664	29,252	10,353
San Mateo	7,820	7,120	8,978	5,787	10,554	4,296	8,889	5,840
?Solano	11,929	10,569	11,295	11,147	15,988	6,767	11,311	10,884
District Totals.....	89,133	79,508	95,251	72,384	112,955	54,985	111,736	56,818
	52.9%	47.1%	56.8%	43.2%	67.3%	32.7%	66.3%	33.7%
CONGRESSIONAL DISTRICT 7								
Contra Costa	82,097	83,496	84,044	80,733	114,588	54,634	95,129	70,096
	49.6%	50.4%	51.0%	49.0%	67.7%	32.3%	57.6%	42.4%
CONGRESSIONAL DISTRICT 8								
Alameda	90,697	44,286	80,590	53,272	93,922	37,807	98,096	38,371
Contra Costa	28,661	27,666	32,140	23,893	35,812	20,791	36,288	20,372
District Totals.....	119,358	71,952	112,730	77,165	129,734	58,598	134,384	58,743
	62.4%	37.6%	59.4%	40.6%	68.9%	31.1%	69.6%	30.4%
CONGRESSIONAL DISTRICT 9								
Alameda	79,547	77,384	95,449	60,442	108,274	48,006	88,308	67,115
	50.7%	49.3%	61.2%	38.8%	69.3%	30.7%	56.8%	43.2%
CONGRESSIONAL DISTRICT 10								
Alameda	24,002	24,340	28,754	19,346	32,053	15,870	26,623	21,337
Santa Clara	33,998	33,353	39,874	26,914	46,469	21,191	36,076	31,288
District Totals.....	58,000	57,693	68,628	46,260	78,522	37,061	62,699	52,625
	50.1%	49.9%	59.7%	40.3%	67.9%	32.1%	54.4%	45.6%
CONGRESSIONAL DISTRICT 11								
San Mateo	71,097	77,423	89,618	57,707	98,838	48,637	87,561	60,249
Santa Clara	17,853	10,091	20,206	7,594	18,730	8,926	22,285	6,202
District Totals.....	88,950	87,514	109,824	65,301	117,568	57,563	109,846	66,451
	50.4%	49.6%	62.7%	37.3%	67.1%	32.9%	62.3%	37.7%

1St Time Home Buyers PROPOSITION 5		Public Pension Fund PROPOSITION 6		Real Property Value PROPOSITION 7		Transfer of Funds PROPOSITION 8		School Textbooks PROPOSITION 9		Unify The Courts PROPOSITION 10	
For	Against	Yes	No	Yes	No	Yes	No	Yes	No	Yes	No
2,474	3,506	1,591	4,143	2,302	3,491	1,334	4,391	1,747	4,281	1,127	4,639
2,588	4,823	1,366	5,876	2,935	4,405	3,369	3,879	2,360	5,069	1,968	5,072
22,896	21,406	14,236	26,676	14,167	26,374	16,919	22,916	13,763	30,357	11,775	29,385
12,070	12,331	7,038	15,424	8,708	14,052	9,745	12,348	7,667	16,648	6,658	16,133
62,734	50,685	35,575	70,546	47,189	60,647	49,715	53,627	45,686	67,083	31,449	72,829
2,486	2,734	1,471	3,516	1,802	3,154	1,474	3,374	1,873	3,343	1,250	3,731
105,248	95,485	61,277	126,181	77,103	112,123	82,556	100,535	73,096	126,781	54,227	131,789
52.4%	47.6%	32.7%	67.3%	40.7%	59.3%	45.1%	54 9%	36.6%	63.4%	29 2%	70 8%
22,735	32,128	14,163	41,277	19,442	35,228	25,245	27,600	21,222	36,396	12,311	42,241
1,508	2,821	875	3,300	1,784	2,389	1,488	2,625	1,391	3,006	1,187	2,994
7,049	8,379	3,705	10,755	4,894	9,482	5,793	8,639	4,407	10,714	3,577	10,801
17,029	19,614	10,725	25,321	12,422	22,200	14,152	19,649	12,350	23,466	10,140	23,843
16,860	17,241	9,749	23,174	11,141	21,692	13,385	18,545	11,253	22,430	7,332	24,699
6,493	9,165	4,358	10,681	5,976	9,056	5,744	9,062	6,623	9,199	4,660	10,363
6,606	8,937	3,114	11,721	4,502	10,062	5,240	8,933	4,708	10,355	3,239	11,392
5,299	6,641	3,247	8,470	3,558	8,344	4,383	7,358	4,330	7,942	3,051	8,742
83,579	104,926	49,936	134,699	63,719	118,453	75,430	102,411	66,284	123,508	45,497	135,075
44.3%	55.7%	27.0%	73.0%	35.0%	65.0%	42.4%	57.6%	34.9%	65.1%	25 2%	74 8%
121,987	94,756	72,311	133,996	71,845	132,785	97,255	101,900	96,099	119,808	63,585	136,976
56.3%	43.7%	35.1%	64.9%	35.1%	64.9%	48.8%	51.2%	44 5%	55.5%	31 7%	68 3%
50,277	42,729	26,290	62,790	28,108	60,598	37,642	49,055	38,446	54,161	24,787	62,245
23,132	19,849	14,243	27,026	14,874	26,323	17,729	22,304	15,288	27,120	12,351	27,764
21,869	18,037	14,732	24,334	16,195	22,886	18,969	18,663	16,397	25,268	14,119	24,346
95,278	80,615	55,265	114,150	59,177	109,807	74,340	90,022	70,131	106,549	51,257	114,355
54.2%	45.8%	32.6%	67.4%	35.0%	65.0%	45.2%	54 8%	39 7%	60 3%	31.0%	69 0%
103,582	57,198	78,760	70,041	77,873	70,003	80,951	61,074	70,060	90,823	56,434	87,446
64.4%	35.6%	52.9%	47.1%	52.7%	47.3%	57.0%	43.0%	43.5%	56.5%	39 2%	60 8%
46,445	45,732	37,868	47,487	39,120	45,149	41,777	39,338	34,642	55,960	29,535	52,890
29,495	10,016	20,854	15,553	21,185	15,238	21,352	13,621	14,501	24,881	16,196	18,718
9,086	5,720	5,968	8,079	6,486	7,976	6,776	7,129	6,394	8,713	4,877	9,040
12,300	10,100	7,948	13,431	7,833	13,601	9,116	11,468	8,599	13,652	6,363	14,266
97,326	71,568	72,638	84,550	74,624	81,964	79,021	71,556	64,136	103,206	56,971	94,914
57.6%	42.4%	46.2%	53.8%	47.7%	52 3%	52.5%	47 5%	38 3%	61 7%	37 5%	62 5%
96,795	73,119	67,279	100,661	70,075	98,645	82,769	81,708	61,269	115,901	55,271	109,862
57.0%	43.0%	40.1%	59.9%	41 5%	58.5%	50 3%	49 7%	34.6%	65 4%	33 5%	66 5%
92,026	43,744	73,015	51,977	63,364	61,992	75,419	43,629	46,374	93,888	51,283	71,320
30,089	27,072	27,087	28,363	27,623	27,781	30,321	23,439	20,834	37,630	19,512	34,713
122,115	70,816	100,102	80,340	90,987	89,773	105,740	67,068	67,208	131,518	70,795	106,033
63.3%	36.7%	55.5%	44.5%	50.3%	49 7%	61.2%	38 8%	33 8%	66 2%	40 0%	60 0%
93,374	64,631	63,788	84,832	67,292	84,627	75,933	70,451	61,047	99,412	58,524	88,079
59 1%	40.9%	42.9%	57.1%	44.3%	55.7%	51.9%	48 1%	38 0%	62 0%	39 9%	60 1%
28,665	19,967	20,063	25,954	21,035	25,886	23,556	21,761	18,660	30,248	18,695	26,452
38,016	28,842	23,733	37,310	25,220	37,996	30,030	31,385	25,732	41,787	22,296	39,681
66,681	48,809	43,796	63,264	46,255	63,882	53,586	53,146	44,392	72,035	40,991	66,133
57 7%	42.3%	40.9%	59.1%	42.0%	58 0%	50 2%	49 8%	38 1%	61 9%	38 3%	61 7%
84,120	63,422	54,021	84,719	60,433	81,278	68,262	68,085	55,762	93,344	44,177	92,453
15,537	11,943	12,856	11,810	12,836	12,404	16,695	7,687	9,285	18,570	10,922	13,475
99,657	75,365	66,877	96,529	73,269	93,682	84,957	75,772	65,047	111,914	55,099	105,928
56.9%	43.1%	40.9%	59 1%	43 9%	56 1%	52 9%	47 1%	36 8%	63 2%	34 2%	65 8%

SUPPLEMENT TO THE STATEMENT OF VOTE - RESULTS OF THE NOVEMBER SECOND GENERAL ELECTION
COUNTIES WITHIN POLITICAL DISTRICTS

STATE BALLOT MEASURES	State School Bond PROPOSITION 1		County Jail Bond Act PROPOSITION 2		Veterans Bond Act PROPOSITION 3		Lake Tahoe Bond Act PROPOSITION 4	
	For	Against	For	Against	For	Against	For	Against
CONGRESSIONAL DISTRICT 12								
San Mateo	12,494	14,513	17,660	9,158	16,365	10,281	17,587	9,525
Santa Clara	57,395	69,467	77,742	48,682	79,473	47,433	76,107	51,701
Stanislaus	11,687	15,631	12,609	14,793	17,778	9,733	10,962	16,006
District Totals.....	81,576	99,611	108,011	72,633	113,616	67,447	104,656	77,232
	45.0%	55.0%	59.8%	40.2%	62.7%	37.3%	57.5%	42.5%
CONGRESSIONAL DISTRICT 13								
Santa Clara	72,170	88,331	98,558	61,607	103,993	56,873	93,224	68,376
	45.0%	55.0%	61.5%	38.5%	64.6%	35.4%	57.7%	42.3%
CONGRESSIONAL DISTRICT 14								
Alpine	161	220	181	193	260	117	240	147
Amador	3,392	5,512	3,670	5,645	6,093	3,344	4,246	5,057
El Dorado	13,511	18,726	14,268	17,902	20,374	11,971	17,302	14,691
Lassen	2,707	4,691	2,410	4,994	5,106	2,433	2,825	4,681
Modoc	866	2,540	790	2,597	2,285	1,166	810	2,585
Nevada	10,789	14,190	11,046	13,953	16,292	8,958	13,294	11,363
Placer	21,194	23,873	22,590	22,405	29,372	15,887	25,494	20,246
Plumas	2,768	4,643	2,610	4,762	5,022	2,477	2,953	4,476
San Joaquin	24,686	21,471	23,818	22,225	31,536	14,592	24,689	21,096
Shasta	3,408	5,898	3,800	6,253	6,597	3,558	3,387	6,591
Sierra	701	938	688	962	1,132	526	812	854
Siskiyou	5,940	8,888	6,108	8,752	10,398	4,454	4,610	10,013
District Totals.....	90,123	111,590	91,979	110,643	134,467	69,483	100,662	101,800
	44.7%	55.3%	45.4%	54.6%	65.9%	34.1%	49.7%	50.3%
CONGRESSIONAL DISTRICT 15								
Fresno	16,322	18,018	15,700	18,270	22,943	11,234	12,721	20,540
*Madera	7,276	9,601	8,000	8,937	10,456	6,488	5,959	10,742
Mariposa	2,070	3,194	1,996	3,239	3,423	1,858	1,970	3,269
Merced	13,485	15,646	13,219	15,863	19,074	10,338	10,521	18,431
Stanislaus	22,225	20,821	23,622	19,439	29,000	14,155	21,774	20,563
District Totals.....	61,378	67,280	62,537	65,748	84,896	44,073	52,945	73,545
	47.7%	52.3%	48.7%	51.3%	65.8%	34.2%	41.9%	58.1%
CONGRESSIONAL DISTRICT 16								
Monterey	34,073	38,367	33,108	38,516	42,907	30,474	31,664	38,090
San Benito	2,926	3,829	3,191	3,581	4,691	2,159	2,818	3,936
San Luis Obispo	4,196	5,620	4,743	5,034	6,529	3,227	4,749	5,105
Santa Cruz	37,895	30,492	34,073	33,779	46,528	22,076	42,644	26,595
District Totals.....	79,090	78,308	75,115	80,910	100,655	57,936	81,875	73,726
	50.2%	49.8%	48.1%	51.9%	63.5%	36.5%	52.6%	47.4%
CONGRESSIONAL DISTRICT 17								
Fresno	21,126	17,416	21,598	16,837	25,210	13,077	19,085	18,709
Kern	11,004	9,372	9,208	10,899	13,802	6,582	7,478	12,392
Kings	8,037	8,160	7,381	8,831	10,882	5,149	6,509	9,311
Tulare	29,906	33,281	27,779	35,345	41,892	22,204	20,687	41,465
District Totals.....	70,073	68,229	65,966	71,912	91,786	47,012	53,759	81,877
	50.7%	49.3%	47.8%	52.2%	66.1%	33.9%	39.6%	60.4%
CONGRESSIONAL DISTRICT 18								
Calaveras	3,652	5,769	3,953	5,401	6,151	3,722	4,203	5,194
Fresno	36,578	29,779	36,213	29,894	46,709	19,401	31,342	32,858
Mono	1,606	1,521	1,390	1,724	1,948	1,159	1,647	1,480
San Joaquin	26,989	29,231	26,605	29,599	39,451	17,167	27,104	28,923
Tuolumne	5,972	7,887	6,925	7,298	9,731	4,590	6,778	7,265
District Totals.....	74,797	74,187	75,086	73,916	103,990	46,039	71,074	75,720
	50.2%	49.8%	50.4%	49.6%	69.3%	30.7%	48.4%	51.6%
CONGRESSIONAL DISTRICT 19								
Santa Barbara	53,904	52,002	59,945	45,584	73,546	33,532	59,344	46,798
Ventura	33,442	31,444	30,229	34,420	44,747	20,041	31,870	33,009
District Totals.....	87,346	83,446	90,174	80,004	118,293	53,573	91,214	79,807
	51.1%	48.9%	53.0%	47.0%	68.8%	31.2%	53.3%	46.7%
CONGRESSIONAL DISTRICT 20								
Kern	47,277	46,995	43,860	50,180	59,590	34,496	37,793	55,838
*Los Angeles	13,246	17,209	14,345	16,268	20,177	10,564	11,408	18,870
San Luis Obispo	21,953	26,670	21,697	26,603	31,373	16,885	21,897	26,639
District Totals.....	82,476	90,874	79,902	93,051	111,140	61,945	71,098	101,347
	47.6%	52.4%	46.2%	53.8%	64.2%	35.8%	41.2%	58.8%

COUNTIES WITHIN POLITICAL DISTRICTS

1st Time Home Buyers PROPOSITION 5		Public Pension Fund PROPOSITION 6		Real Property Value PROPOSITION 7		Transfer of Funds PROPOSITION 8		School Textbooks PROPOSITION 9		Unify The Courts PROPOSITION 10	
For	Against	Yes	No	Yes	No	Yes	No	Yes	No	Yes	No
13,680	13,028	11,360	13,917	12,794	12,884	14,018	10,729	10,406	16,566	8,513	16,234
62,054	63,627	47,988	67,512	54,242	64,509	61,847	53,227	45,291	81,717	41,969	73,962
12,545	14,548	8,317	17,239	10,168	15,929	10,964	14,843	10,582	17,121	8,126	17,819
88,279	91,203	67,665	98,668	77,204	93,322	86,829	78,799	66,279	115,404	58,608	108,015
49.2%	50.8%	40.7%	59.3%	45.3%	54.7%	52.4%	47.6%	36.5%	63.5%	35.2%	64.8%
82,554	77,080	57,815	88,701	64,213	86,355	73,547	72,298	58,698	102,798	53,160	94,124
51.7%	48.3%	39.5%	60.5%	42.6%	57.4%	50.4%	49.6%	36.3%	63.7%	36.1%	63.9%
201	169	139	212	160	179	126	196	150	211	122	225
4,377	4,972	2,365	6,556	2,557	6,232	3,280	5,108	3,095	6,188	2,163	6,693
15,678	16,631	9,150	22,906	10,408	21,493	13,082	18,082	10,995	21,941	8,963	22,824
3,207	4,350	1,893	5,452	2,359	4,735	2,987	4,038	1,915	5,388	2,085	5,010
1,086	2,258	581	2,705	1,361	1,904	1,248	1,979	891	2,507	1,296	2,003
11,736	12,708	7,031	15,953	8,127	15,562	9,898	13,252	8,527	16,348	6,004	17,593
22,699	24,293	13,718	31,578	15,956	29,772	19,924	24,743	17,175	30,212	12,816	31,358
3,196	4,187	1,870	5,147	2,307	4,754	2,363	4,589	2,331	5,051	1,720	5,278
21,392	24,537	14,825	29,065	19,303	24,410	20,552	22,102	16,351	29,848	12,324	30,578
4,470	5,571	2,469	7,238	3,123	6,589	3,589	5,858	2,962	6,928	2,205	7,306
800	823	529	1,031	553	1,020	651	896	679	998	593	985
6,119	8,365	4,169	10,162	5,541	9,124	6,010	8,255	4,451	10,541	4,081	10,473
94,961	108,864	58,739	138,005	71,755	125,774	83,710	109,098	69,522	136,161	54,372	140,326
46.6%	53.4%	29.9%	70.1%	36.3%	63.7%	43.4%	56.6%	33.8%	66.2%	27.9%	72.1%
17,352	16,750	10,015	22,846	10,452	22,209	14,032	17,391	11,674	22,445	8,980	22,902
7,956	8,852	4,209	11,735	5,734	10,316	5,890	9,852	5,798	11,098	4,283	11,650
2,330	2,857	1,433	3,536	1,809	3,118	1,799	3,180	1,786	3,378	1,475	3,444
13,172	15,867	7,303	20,383	9,315	18,448	9,792	17,431	10,974	18,793	7,246	20,294
23,344	19,126	16,357	23,806	14,731	26,183	18,903	21,629	17,766	25,970	11,884	28,933
64,154	63,452	39,317	82,306	42,041	80,274	50,416	69,483	47,998	81,684	33,868	87,223
50.3%	49.7%	32.3%	67.7%	34.4%	65.6%	42.0%	58.0%	37.0%	63.0%	28.0%	72.0%
32,222	37,848	27,600	40,021	26,296	41,908	37,284	33,161	25,867	48,968	22,774	47,539
3,137	3,658	1,880	4,484	2,965	3,505	2,907	3,469	3,074	3,866	2,476	3,978
4,796	5,276	2,970	6,702	3,995	5,728	4,490	4,983	3,308	6,823	2,766	6,538
40,370	31,774	24,708	42,339	29,407	38,516	36,193	29,950	25,909	46,735	22,734	41,830
80,525	78,556	57,158	93,546	62,663	89,657	80,874	71,563	58,158	106,392	50,750	99,885
50.6%	49.4%	37.9%	62.1%	41.1%	58.9%	53.1%	46.9%	35.3%	64.7%	33.7%	66.3%
21,638	16,940	14,321	22,451	11,759	24,746	17,003	18,104	14,668	23,703	10,541	25,109
10,130	9,923	5,681	13,800	6,169	13,678	7,808	11,757	7,880	12,733	5,270	15,155
8,620	7,269	5,154	10,534	5,718	10,833	7,374	8,706	6,476	10,517	4,178	12,127
29,833	32,650	17,978	40,458	19,890	40,141	25,852	33,727	21,557	42,001	16,466	42,209
70,221	66,782	43,134	87,243	43,536	89,398	58,037	72,294	50,581	88,954	36,455	94,600
51.3%	48.7%	33.1%	66.9%	32.8%	67.2%	44.5%	55.5%	36.2%	63.8%	27.8%	72.2%
4,077	5,237	2,501	6,309	3,367	5,584	3,437	5,391	2,875	6,623	2,321	6,601
38,956	27,259	22,738	40,445	18,155	44,578	27,291	32,949	25,578	40,875	16,624	44,429
1,517	1,577	1,029	1,937	1,102	1,931	1,374	1,570	998	2,140	971	1,979
28,789	27,257	18,406	35,107	20,129	33,142	23,099	28,949	21,196	35,267	13,534	38,761
7,568	6,719	4,138	9,511	5,123	8,393	4,639	8,562	5,343	8,993	4,158	9,285
80,907	68,049	48,812	93,309	47,876	93,628	59,840	77,421	55,990	93,898	37,608	101,055
54.3%	45.7%	34.3%	65.7%	33.8%	66.2%	43.6%	56.4%	37.4%	62.6%	27.1%	72.9%
62,482	43,760	41,936	55,584	45,242	53,268	54,759	41,017	39,031	67,128	34,914	62,146
36,298	28,530	23,656	38,621	26,875	36,395	30,934	31,052	26,478	39,781	24,958	38,987
98,780	72,290	65,592	94,205	72,117	89,663	85,693	72,069	65,509	106,909	59,872	101,133
57.7%	42.3%	41.0%	59.0%	44.6%	55.4%	54.3%	45.7%	38.0%	62.0%	37.2%	62.8%
40,261	53,499	26,707	63,568	31,851	59,725	36,966	53,123	32,059	62,890	22,256	70,919
14,537	15,875	8,863	19,626	8,084	18,635	12,035	16,250	10,732	19,523	7,979	20,608
23,303	25,182	14,506	31,439	19,294	27,253	21,137	24,159	17,100	31,733	14,021	32,435
78,101	94,556	50,076	114,633	59,229	105,613	70,138	93,532	59,891	114,146	44,256	123,962
45.2%	54.8%	30.4%	69.6%	35.9%	64.1%	42.9%	57.1%	34.4%	65.6%	26.3%	73.7%

SUPPLEMENT TO THE STATEMENT OF VOTE - RESULTS OF THE NOVEMBER SECOND GENERAL ELECTION
COUNTIES WITHIN POLITICAL DISTRICTS

STATE BALLOT MEASURES	State School Bond PROPOSITION 1 For	State School Bond PROPOSITION 1 Against	County Jail Bond Act PROPOSITION 2 For	County Jail Bond Act PROPOSITION 2 Against	Veterans Bond Act PROPOSITION 3 For	Veterans Bond Act PROPOSITION 3 Against	Lake Tahoe Bond Act PROPOSITION 4 For	Lake Tahoe Bond Act PROPOSITION 4 Against
CONGRESSIONAL DISTRICT 21								
*Los Angeles	38,802	47,877	47,383	38,860	55,931	30,859	45,523	40,521
Ventura	47,411	52,476	47,388	52,200	62,850	36,251	47,989	51,875
District Totals.....	86,213	100,353	94,771	91,060	118,781	67,110	93,512	92,396
	46.2%	53.8%	51.0%	49.0%	63.9%	36.1%	50.3%	49.7%
CONGRESSIONAL DISTRICT 22								
*Los Angeles	89,094	106,745	112,998	83,412	133,911	63,401	102,019	92,463
	45.5%	54.5%	57.5%	42.5%	67.9%	32.1%	52.5%	47.5%
CONGRESSIONAL DISTRICT 23								
*Los Angeles	112,236	83,152	122,909	72,481	137,209	58,415	119,691	72,770
	57.4%	42.6%	62.9%	37.1%	70.1%	29.9%	62.2%	37.8%
CONGRESSIONAL DISTRICT 24								
*Los Angeles	76,705	51,243	80,715	47,529	93,586	34,905	77,975	48,699
	60.0%	40.0%	62.9%	37.1%	72.8%	27.2%	61.6%	38.4%
CONGRESSIONAL DISTRICT 25								
*Los Angeles	50,378	30,416	49,222	31,149	62,314	18,937	45,619	33,596
	62.4%	37.6%	61.2%	38.8%	76.7%	23.3%	57.6%	42.4%
CONGRESSIONAL DISTRICT 26								
*Los Angeles	81,276	75,728	90,600	66,404	110,077	47,533	87,941	66,766
	51.8%	48.2%	57.7%	42.3%	69.8%	30.2%	56.8%	43.2%
CONGRESSIONAL DISTRICT 27								
*Los Angeles	103,733	71,469	110,057	65,638	125,336	50,802	108,762	64,930
	59.2%	40.8%	62.6%	37.4%	71.2%	28.8%	62.6%	37.4%
CONGRESSIONAL DISTRICT 28								
*Los Angeles	83,577	36,202	73,894	45,464	95,965	24,309	71,939	43,663
	69.8%	30.2%	61.9%	38.1%	79.8%	20.2%	62.2%	37.8%
CONGRESSIONAL DISTRICT 29								
*Los Angeles	71,508	34,846	61,922	43,934	85,768	20,985	59,209	42,517
	67.2%	32.8%	58.5%	41.5%	80.3%	19.7%	58.2%	41.8%
CONGRESSIONAL DISTRICT 30								
*Los Angeles	55,340	49,720	58,073	47,029	77,079	29,102	52,044	51,723
	52.7%	47.3%	55.3%	44.7%	72.6%	27.4%	50.2%	49.8%
CONGRESSIONAL DISTRICT 31								
*Los Angeles	67,968	43,964	66,924	44,654	86,042	26,596	57,910	50,882
	60.7%	39.3%	60.0%	40.0%	76.4%	23.6%	53.2%	46.8%
CONGRESSIONAL DISTRICT 32								
*Los Angeles	71,344	66,430	77,158	60,784	97,337	41,630	70,070	66,327
	51.8%	48.2%	55.9%	44.1%	70.0%	30.0%	51.4%	48.6%
CONGRESSIONAL DISTRICT 33								
*Los Angeles	79,028	89,907	92,733	76,320	114,976	55,250	85,670	82,304
	46.8%	53.2%	54.9%	45.1%	67.5%	32.5%	51.0%	49.0%
CONGRESSIONAL DISTRICT 34								
*Los Angeles	56,290	58,906	62,131	53,346	85,231	31,403	55,885	57,926
	48.9%	51.1%	53.8%	46.2%	73.1%	26.9%	49.1%	50.9%
CONGRESSIONAL DISTRICT 35								
Inyo	2,839	4,233	3,030	4,036	4,464	2,699	2,837	4,261
*Los Angeles	403	512	409	508	610	304	359	549
San Bernardino	70,965	82,616	72,347	81,050	98,660	55,890	65,383	86,727
District Totals.....	74,207	87,361	75,786	85,594	103,734	58,893	68,579	91,537
	45.9%	54.1%	47.0%	53.0%	63.8%	36.2%	42.8%	57.2%
CONGRESSIONAL DISTRICT 36								
Riverside	18,716	15,653	18,575	15,856	23,377	11,436	13,838	20,463
San Bernardino	47,304	51,173	49,067	49,277	67,671	31,453	43,962	52,913
District Totals.....	66,020	66,826	67,642	65,133	91,048	42,889	57,800	73,376
	49.7%	50.3%	50.9%	49.1%	68.0%	32.0%	44.1%	55.9%

1St Time Home Buyers PROPOSITION 5		Public Pension Fund PROPOSITION 6		Real Property Value PROPOSITION 7		Transfer of Funds PROPOSITION 8		School Textbooks PROPOSITION 9		Unify The Courts PROPOSITION 10	
For	Against	Yes	No	Yes	No	Yes	No	Yes	No	Yes	No
44,297	42,269	32,172	47,577	32,080	47,154	41,021	36,761	35,231	51,157	26,214	52,510
51,854	48,272	34,579	61,466	40,289	57,448	47,184	47,977	37,226	64,942	37,234	59,673
96,151	90,541	66,751	109,043	72,369	104,602	88,205	84,738	72,457	116,099	63,448	112,183
51.5%	48.5%	38.0%	62.0%	40.9%	59.1%	51.0%	49.0%	38.4%	61.6%	36.1%	63 9%
92,228	103,297	65,717	116,451	82,050	100,769	95,159	83,194	81,948	112,286	55,360	125,643
47.2%	52.8%	36.1%	63.9%	44.9%	55.1%	53.4%	46.6%	42.2%	57.8%	30.6%	69.4%
117,154	77,213	80,313	97,452	75,239	101,867	107,160	65,179	69,110	124,688	69,900	105,934
60.3%	39.7%	45.2%	54.8%	42.5%	57.5%	62.2%	37.8%	35.7%	64 3%	39.8%	60.2%
78,693	48,230	53,228	63,287	51,034	65,102	70,594	43,648	46,891	79,738	50,072	66,181
62.0%	38.0%	45.7%	54.3%	43.9%	56.1%	61.8%	38.2%	37.0%	63.0%	43 1%	56 9%
51,849	28,394	34,446	39,128	31,635	41,411	39,902	31,496	37,314	43,127	28,369	44,652
64.6%	35.4%	46.8%	53.2%	43.3%	56.7%	55.9%	44.1%	46 4%	53.6%	38.9%	61 1%
90,895	65,330	60,002	83,327	57,716	86,175	76,312	63,070	59,586	94,993	50,160	91,808
58.2%	41.8%	41.9%	58.1%	40.1%	59.9%	54.8%	45.2%	38.5%	61 5%	35 3%	64 7%
106,401	68,293	72,194	86,892	71,635	87,399	94,183	60,814	68,214	104,556	67,209	90,424
60.9%	39.1%	45.4%	54.6%	45.0%	55.0%	60.8%	39.2%	39.5%	60.5%	42 6%	57 4%
86,654	32,887	62,652	46,504	56,390	52,861	69,150	37,955	63,298	56,307	56,665	51,388
72.5%	27.5%	57.4%	42.6%	51.6%	48.4%	64 6%	35.4%	52.9%	47 1%	52 4%	47 6%
75,876	30,172	53,903	43,409	51,391	45,662	58,514	37,575	60,820	45,607	49,074	47,689
71.5%	28.5%	55.4%	44.6%	53.0%	47.0%	60.9%	39.1%	57.1%	42 9%	50 7%	49.3%
58,538	45,986	34,560	61,563	38,378	57,945	46,668	47,776	47,077	57,771	32,262	62,945
56.0%	44.0%	36.0%	64.0%	39.8%	60.2%	49.4%	50 6%	44 9%	55 1%	33 9%	66 1%
74,973	37,119	47,712	54,829	45,692	56,980	54,796	46,245	53,978	56,921	43,790	57,842
66.9%	33.1%	46.5%	53.5%	44.5%	55.5%	54 2%	45 8%	48 7%	51 3%	43 1%	56 9%
79,862	57,920	49,938	77,369	55,121	72,679	64,068	61,071	56,814	80,217	41,326	84,744
58.0%	42.0%	39.2%	60.8%	43.1%	56.9%	51 2%	48.8%	41.5%	58 5%	32 8%	67 2%
82,767	86,068	56,861	100,270	66,262	91,490	79,459	75,172	66,224	102,148	52,407	103,548
49 0%	51.0%	36.2%	63.8%	42.0%	58 0%	51 4%	48 6%	39 3%	60 7%	33 6%	66 4%
65,934	49,785	37,556	69,277	42,304	65,541	50,766	54,849	47,841	66,990	36,225	69,771
57.0%	43.0%	35.2%	64 8%	39.2%	60 8%	48 1%	51 9%	41 7%	58 3%	34 2%	65 8%
3,008	4,115	1,789	4,959	2,063	4,632	2,622	3,862	1,939	5,042	1,901	4,804
450	467	247	621	277	595	362	490	294	609	245	608
69,435	83,875	42,986	103,541	51,011	96,207	61,918	78,927	54,867	94,921	43,762	98,182
72,893	88,457	45,022	109,121	53,351	101,434	64,902	83,279	57,100	100,572	45,908	103 594
45 2%	54.8%	29.2%	70 8%	34 5%	65 5%	43 8%	56 2%	36 2%	63 8%	30 7%	69 3%
16,958	17,687	10,678	22,280	11,771	21,210	14,588	17,777	13,428	21,214	8,653	23,804
48,568	49,629	26,362	67,582	32,606	61,676	39,260	50,629	35,347	60,011	28,929	61,654
65,526	67,316	37,040	89,862	44,377	82,886	53,848	68,406	48,775	81,225	37,582	85,458
49.3%	50.7%	29 2%	70 8%	34 9%	65 1%	44 0%	56 0%	37 5%	62 5%	30 5%	69 5%

SUPPLEMENT TO THE STATEMENT OF VOTE - RESULTS OF THE NOVEMBER SECOND GENERAL ELECTION
COUNTIES WITHIN POLITICAL DISTRICTS

STATE BALLOT MEASURES	State School Bond PROPOSITION 1		County Jail Bond Act PROPOSITION 2		Veterans Bond Act PROPOSITION 3		Lake Tahoe Bond Act PROPOSITION 4	
	For	Against	For	Against	For	Against	For	Against
CONGRESSIONAL DISTRICT 37								
Riverside	78,375	82,220	80,602	80,132	105,800	57,738	62,134	99,033
	48.8%	51.2%	50.1%	49.9%	64.7%	35.3%	38.6%	61.4%
CONGRESSIONAL DISTRICT 38								
Orange	54,604	78,934	63,105	70,068	83,807	50,954	57,121	76,463
	40.9%	59.1%	47.4%	52.6%	62.2%	37.8%	42.8%	57.2%
CONGRESSIONAL DISTRICT 39								
Orange	75,263	98,179	86,274	86,797	105,176	69,451	79,004	94,689
	43.4%	56.6%	49.8%	50.2%	60.2%	39.8%	45.5%	54.5%
CONGRESSIONAL DISTRICT 40								
Orange	89,678	108,326	104,796	92,678	119,499	79,559	97,550	101,126
	45.3%	54.7%	53.1%	46.9%	60.0%	40.0%	49.1%	50.9%
CONGRESSIONAL DISTRICT 41								
San Diego	101,122	97,481	105,243	93,322	124,771	73,897	107,752	90,810
	50.9%	49.1%	53.0%	47.0%	62.8%	37.2%	54.3%	45.7%
CONGRESSIONAL DISTRICT 42								
*Los Angeles	62,043	64,316	75,297	51,561	84,299	43,064	68,562	57,645
Orange	33,414	42,585	39,749	35,991	47,195	29,553	36,831	39,608
District Totals.. ..	95,457	106,901	115,046	87,552	131,494	72,617	105,393	97,253
	47.2%	52.8%	56.8%	43.2%	64.4%	35.6%	52.0%	48.0%
CONGRESSIONAL DISTRICT 43								
Orange	26,411	28,992	28,270	27,088	32,763	22,912	26,450	29,056
San Diego	54,092	69,909	59,043	65,228	76,683	47,997	55,088	68,456
District Totals.....	80,503	98,901	87,313	92,316	109,446	70,909	81,538	97,512
	44.9%	55.1%	48.6%	51.4%	60.7%	39.3%	45.5%	54.5%
CONGRESSIONAL DISTRICT 44								
San Diego	58,938	55,235	58,422	55,688	78,919	35,960	55,433	57,678
	51.6%	48.4%	51.2%	48.8%	68.7%	31.3%	49.0%	51.0%
CONGRESSIONAL DISTRICT 45								
Imperial	7,630	8,485	6,189	9,863	10,787	5,527	5,207	12,333
San Diego	68,909	79,223	72,629	75,561	94,806	53,968	70,900	76,944
District Totals.....	76,539	87,708	78,818	85,424	105,593	59,495	76,107	89,277
	46.6%	53.4%	48.0%	52.0%	64.0%	36.0%	46.0%	54.0%

1St Time Home Buyers PROPOSITION 5		Public Pension Fund PROPOSITION 6		Real Property Value PROPOSITION 7		Transfer of Funds PROPOSITION 8		School Textbooks PROPOSITION 9		Unify The Courts PROPOSITION 10	
For	Against	Yes	No	Yes	No	Yes	No	Yes	No	Yes	No
74,366	88,536	47,932	108,374	54,745	101,759	68,589	84,352	61,219	103,086	44,544	108,959
45.7%	54.3%	30.7%	69.3%	35.0%	65.0%	44.8%	55.2%	37.3%	62.7%	29.0%	71 0%
68,988	66,480	42,131	86,129	46,224	83,251	55,093	71,003	50,874	85,133	38,042	89,211
50.9%	49.1%	32.8%	67.2%	35.7%	64.3%	43.7%	56.3%	37 4%	62 6%	29.9%	70 1%
85,247	90,704	61,760	104,302	68,067	99,673	78,939	83,954	66,654	109,961	53,503	111,435
48.4%	51.6%	37.2%	62.8%	40.6%	59.4%	48.5%	51.5%	37 7%	62.3%	32.4%	67.6%
94,054	106,404	78,552	109,904	79,993	109,764	97,197	86,411	74,940	125,546	65,203	121,658
46.9%	53.1%	41.7%	58.3%	42.2%	57.8%	52.9%	47.1%	37 4%	62 6%	34 9%	65.1%
99,447	100,261	86,776	99,630	82,826	103,798	100,685	77,809	80,359	117,924	74,720	106,194
49.8%	50.2%	46.6%	53.4%	44.4%	55.6%	56.4%	43.6%	40.5%	59 5%	41.3%	58.7%
66,974	59,610	50,890	66,478	54,495	63,363	65,241	49,753	52,774	73,504	40,976	75,374
38,376	38,687	28,163	44,208	30,251	42,568	35,842	34,704	29,152	48,206	23,791	47,737
105,350	98,297	79,053	110,686	84,746	105,931	101,083	84,457	81,926	121,710	64,767	123,111
51.7%	48.3%	41.7%	58.3%	44.4%	55.6%	54 5%	45.5%	40.2%	59 8%	34 5%	65 5%
26,424	29,809	21,546	31,305	22,126	31,167	26,411	25,195	21,241	34,913	17,832	34,655
56,239	68,326	46,398	71,044	50,238	67,214	55,114	57,901	48,354	74,829	43,260	70,922
82,663	98,135	67,944	102,349	72,364	98,381	81,525	83,096	69,595	109,742	61,092	105,577
45.7%	54.3%	39.9%	60.1%	42.4%	57.6%	49 5%	50.5%	38.8%	61.2%	36 7%	63.3%
63,511	51,149	43,243	64,508	40,722	66,841	50,292	52,697	49,104	65,112	38,212	66,179
55.4%	44.6%	40.1%	59.9%	37.9%	62.1%	48.8%	51.2%	43.0%	57 0%	36 6%	63 4%
8,056	9,421	5,362	12,130	6,414	11,449	7,523	9,246	6,048	11,630	4,537	12,248
71,199	77,469	58,332	82,047	57,305	83,063	69,758	65,288	59,484	88,429	51,761	85,131
79,255	86,890	63,694	94,177	63,719	94,512	77,281	74,534	65,532	100,059	56,298	97,379
47.7%	52.3%	40.3%	59.7%	40.3%	59 7%	50 9%	49 1%	39 6%	60 4%	36 6%	63 4%

SUPPLEMENT TO THE STATEMENT OF VOTE - RESULTS OF THE NOVEMBER SECOND GENERAL ELECTION
COUNTIES WITHIN POLITICAL DISTRICTS

STATE BALLOT MEASURES	State School Bond PROPOSITION 1 For	State School Bond PROPOSITION 1 Against	County Jail Bond Act PROPOSITION 2 For	County Jail Bond Act PROPOSITION 2 Against	Veterans Bond Act PROPOSITION 3 For	Veterans Bond Act PROPOSITION 3 Against	Lake Tahoe Bond Act PROPOSITION 4 For	Lake Tahoe Bond Act PROPOSITION 4 Against
SENATORIAL DISTRICT 1								
Butte	26,580	25,022	24,141	30,884	37,035	17,737	28,553	26,783
El Dorado	13,511	18,726	14,268	17,902	20,374	11,971	17,302	14,691
Lassen	2,707	4,691	2,410	4,994	5,106	2,433	2,825	4,681
Modoc	866	2,540	790	2,597	2,285	1,166	810	2,585
Nevada	10,789	14,190	11,046	13,953	16,292	8,958	13,294	11,363
Placer	21,194	23,873	22,590	22,405	29,372	15,887	25,494	20,246
Plumas	2,768	4,643	2,610	4,762	5,022	2,477	2,953	4,476
Sierra	701	938	688	962	1,132	526	812	854
Siskiyou	5,940	8,888	6,108	8,752	10,398	4,454	4,610	10,013
Sutter	5,719	10,023	5,877	9,789	9,091	6,702	5,904	9,755
Yuba	4,577	7,528	4,381	7,767	7,717	4,612	4,278	7,662
District Totals.....	95,352	121,062	94,909	124,767	143,824	76,923	106,835	113,109
	44.1%	55.9%	43.2%	56.8%	65.2%	34.8%	48.6%	51.4%
SENATORIAL DISTRICT 2								
Del Norte	1,494	4,547	1,621	4,383	3,893	2,191	1,200	4,828
Humboldt	17,975	26,297	17,809	26,244	28,880	15,571	17,790	26,976
Mendocino	10,801	13,706	10,774	13,579	15,959	8,540	10,696	13,809
?Solano	36,367	32,608	33,594	35,368	48,027	21,588	34,267	34,335
Sonoma	27,675	25,277	27,927	24,892	36,981	17,339	29,427	23,720
District Totals.....	94,312	102,435	91,725	104,466	133,740	65,229	93,380	103,668
	47.9%	52.1%	46.8%	53.2%	67.2%	32.8%	47.4%	52.6%
SENATORIAL DISTRICT 3								
Marin	40,835	50,372	49,472	41,330	56,544	34,258	62,284	29,741
San Francisco	66,881	43,515	71,789	38,537	77,380	31,996	81,501	29,419
District Totals.....	107,716	93,887	121,261	79,867	133,924	66,254	143,785	59,160
	53.4%	46.6%	60.3%	39.7%	66.9%	33.1%	70.8%	29.2%
SENATORIAL DISTRICT 4								
Colusa	1,292	3,071	1,231	3,090	2,814	1,575	1,285	3,073
Glenn	2,689	4,419	2,613	4,493	4,609	2,513	2,655	4,458
Lake	6,052	9,501	6,127	9,252	10,469	5,170	5,588	9,848
Napa	12,866	21,876	14,811	19,958	23,579	13,601	18,339	18,784
Shasta	16,928	23,740	18,907	25,401	29,493	15,112	16,852	26,834
Sonoma	30,701	29,321	33,585	26,300	41,424	20,051	34,524	25,823
Tehama	5,526	9,775	4,726	10,765	10,143	5,465	5,310	9,939
Trinity	1,797	3,406	1,816	3,366	3,369	1,902	1,803	3,390
Yolo	21,949	17,135	22,494	17,440	26,491	13,187	25,131	15,049
District Totals....	99,800	122,244	106,310	120,065	152,391	78,576	111,487	117,198
	44.9%	55.1%	47.0%	53.0%	66.0%	34.0%	48.8%	51.2%
SENATORIAL DISTRICT 5								
Alpine	161	220	181	193	260	117	240	147
Amador	3,392	5,512	3,670	5,645	6,093	3,344	4,246	5,057
Calaveras	3,652	5,769	3,953	5,401	6,151	3,722	4,203	5,194
&Sacramento	33,783	32,616	37,775	28,368	43,231	22,237	36,140	29,859
San Joaquin	51,675	50,702	50,423	51,824	70,987	31,759	51,793	50,019
Tuolumne	5,972	7,887	6,925	7,298	9,731	4,590	6,778	7,265
District Totals.....	98,635	102,706	102,927	98,729	136,453	65,769	103,400	97,541
	49.0%	51.0%	51.0%	49.0%	67.5%	32.5%	51.5%	48.5%
SENATORIAL DISTRICT 6								
&Sacramento	129,444	113,689	144,712	96,952	159,637	78,912	143,229	98,328
	53.2%	46.8%	59.9%	40.1%	66.9%	33.1%	59.3%	40.7%
SENATORIAL DISTRICT 7								
Contra Costa	94,807	95,332	97,425	91,745	130,226	63,724	110,187	79,590
	49.9%	50.1%	51.5%	48.5%	67.1%	32.9%	58.1%	41.9%
SENATORIAL DISTRICT 8								
San Francisco	52,702	38,786	56,596	34,143	65,181	25,186	60,310	30,099
San Mateo	38,375	41,754	47,409	31,943	54,139	25,489	47,164	32,505
District Totals.....	91,077	80,540	104,005	66,086	119,320	50,675	107,474	62,604
	53.1%	46.9%	61.1%	38.9%	70.2%	29.8%	63.2%	36.8%
SENATORIAL DISTRICT 9								
Alameda	110,244	59,756	101,614	66,769	118,832	47,610	118,434	52,312
Contra Costa	15,951	15,830	18,759	12,881	20,174	11,701	21,230	10,878
District Totals.....	126,195	75,586	120,373	79,650	139,006	59,311	139,664	63,190
	62.5%	37.5%	60.2%	39.8%	70.1%	29.9%	68.8%	31.2%

1St Time Home Buyers PROPOSITION 5		Public Pension Fund PROPOSITION 6		Real Property Value PROPOSITION 7		Transfer of Funds PROPOSITION 8		School Textbooks PROPOSITION 9		Unify The Courts PROPOSITION 10	
For	Against	Yes	No	Yes	No	Yes	No	Yes	No	Yes	No
22,735	32,128	14,163	41,277	19,442	35,228	25,245	27,600	21,222	36,396	12,311	42,241
15,678	16,631	9,150	22,906	10,408	21,493	13,082	18,082	10,995	21,941	8,963	22,824
3,207	4,350	1,893	5,452	2,359	4,735	2,987	4,038	1,915	5,388	2,085	5,010
1,086	2,258	581	2,705	1,361	1,904	1,248	1,979	891	2,507	1,296	2,003
11,736	12,708	7,031	15,953	8,127	15,562	9,898	13,252	8,527	16,348	6,004	17,593
22,699	24,293	13,718	31,578	15,956	29,772	19,924	24,743	17,175	30,212	12,816	31,358
3,196	4,187	1,870	5,147	2,307	4,754	2,363	4,589	2,331	5,051	1,720	5,278
800	823	529	1,031	553	1,020	651	896	679	998	593	985
6,119	8,365	4,169	10,162	5,541	9,124	6,010	8,255	4,451	10,541	4,081	10,473
6,493	9,165	4,358	10,681	5,976	9,056	5,744	9,062	6,623	9,199	4,660	10,363
5,299	6,641	3,247	8,470	3,558	8,344	4,383	7,358	4,330	7,942	3,051	8,742
99,048	121,549	60,709	155,362	75,588	140,992	91,535	119,854	79,139	146,523	57,580	156,870
44.9%	55.1%	28.1%	71.9%	34.9%	65.1%	43.3%	56.7%	35.1%	64.9%	26.9%	73.1%
2,474	3,506	1,591	4,143	2,302	3,491	1,334	4,391	1,747	4,281	1,127	4,639
22,896	21,406	14,236	26,676	14,167	26,374	16,919	22,916	13,763	30,357	11,775	29,385
12,070	12,331	7,038	15,424	8,708	14,052	9,745	12,348	7,667	16,648	6,658	16,133
37,117	31,842	23,164	42,878	23,929	42,119	28,448	35,478	25,033	43,125	19,676	44,377
29,481	23,690	16,455	32,958	21,561	28,782	22,534	25,558	20,644	32,093	14,719	33,859
104,038	92,775	62,484	122,079	70,667	114,818	78,980	100,691	68,854	126,504	53,955	128,393
52.9%	47.1%	33.9%	66.1%	38.1%	61.9%	44.0%	56.0%	35.2%	64.8%	29.6%	70.4%
46,445	45,732	37,868	47,487	39,120	45,149	41,777	39,338	34,642	55,960	29,535	52,890
73,336	36,389	56,907	44,019	54,563	45,673	58,910	37,708	44,579	65,137	40,831	56,788
119,781	82,121	94,775	91,506	93,683	90,822	100,687	77,046	79,221	121,097	70,366	109,678
59.3%	40.7%	50.9%	49.1%	50.8%	49.2%	56.7%	43.3%	39.5%	60.5%	39.1%	60.9%
1,508	2,821	875	3,300	1,784	2,389	1,488	2,625	1,391	3,006	1,187	2,994
2,588	4,823	1,366	5,876	2,935	4,405	3,369	3,879	2,360	5,069	1,968	5,072
7,049	8,379	3,705	10,755	4,894	9,482	5,793	8,639	4,407	10,714	3,577	10,801
17,029	19,614	10,725	25,321	12,422	22,200	14,152	19,649	12,350	23,466	10,140	23,843
21,330	22,812	12,218	30,412	14,264	28,281	16,974	24,403	14,215	29,358	9,537	32,005
33,253	26,995	19,120	37,588	25,628	31,865	27,181	28,069	25,042	34,990	16,730	38,970
6,606	8,937	3,114	11,721	4,502	10,062	5,240	8,933	4,708	10,355	3,239	11,392
2,486	2,734	1,471	3,516	1,802	3,154	1,474	3,374	1,873	3,343	1,250	3,731
21,869	18,037	14,732	24,334	16,195	22,886	18,969	18,663	16,397	25,268	14,119	24,346
113,718	115,152	67,326	152,823	84,426	134,724	94,640	118,234	82,743	145,569	61,747	153,154
49.7%	50.3%	30.6%	69.4%	38.5%	61.5%	44.5%	55.5%	36.2%	63.8%	28.7%	71.3%
201	169	139	212	160	179	126	196	150	211	122	225
4,377	4,972	2,365	6,556	2,557	6,232	3,280	5,108	3,095	6,188	2,163	6,693
4,077	5,237	2,501	6,309	3,367	5,584	3,437	5,391	2,875	6,623	2,321	6,601
35,498	31,036	19,435	44,193	20,967	42,371	27,789	34,044	27,394	38,684	18,579	43,661
50,181	51,794	33,231	64,172	39,432	57,552	43,651	51,051	37,547	65,115	25,858	69,339
7,568	6,719	4,138	9,511	5,123	8,393	4,639	8,562	5,343	8,993	4,158	9,285
101,902	99,927	61,809	130,953	71,606	120,311	82,922	104,352	76,404	125,814	53,201	135,804
50.5%	49.5%	32.1%	67.9%	37.3%	62.7%	44.3%	55.7%	37 8%	62.2%	28.1%	71 9%
136,766	106,449	79,166	152,593	78,986	151,012	107,108	116,911	107,151	135,285	69,793	155,560
56.2%	43.8%	34.2%	65.8%	34.3%	65.7%	47.8%	52.2%	44 2%	55.8%	31.0%	69 0%
110,077	84,805	78,262	113,968	81,174	111,867	95,681	92,405	70,419	132,425	63,814	125,075
56.5%	43.5%	40.7%	59.3%	42.1%	57.9%	50.9%	49.1%	34 7%	65.3%	33 8%	66.2%
59,741	30,825	42,707	41,575	44,495	39,568	43,393	36,987	39,982	50,567	31,799	49,376
45,954	33,633	29,912	45,183	33,174	43,547	35,946	38,134	30,774	49,851	23,883	50,341
105,695	64,458	72,619	86,758	77,669	83,115	79,339	75,121	70,756	100,418	55,682	99,717
62.1%	37.9%	45.6%	54.4%	48.3%	51.7%	51 4%	48.6%	41 3%	58 7%	35.8%	64 2%
113,853	57,098	88,179	70,255	78,609	80,818	93,379	58,222	59,808	116,743	64,087	91,139
16,807	15,386	16,104	15,056	16,524	14,559	17,409	12,742	11,684	21,106	10,969	19,500
130,660	72,484	104,283	85,311	95,133	95,377	110,788	70,964	71,492	137,849	75,056	110,639
64.3%	35.7%	55.0%	45.0%	49.9%	50.1%	61 0%	39.0%	34 2%	65 8%	40 4%	59 6%

SUPPLEMENT TO THE STATEMENT OF VOTE – RESULTS OF THE NOVEMBER SECOND GENERAL ELECTION
COUNTIES WITHIN POLITICAL DISTRICTS

STATE BALLOT MEASURES	State School Bond PROPOSITION 1		County Jail Bond Act PROPOSITION 2		Veterans Bond Act PROPOSITION 3		Land Terms Bond Act PROPOSITION 4	
	Yes	No	Yes	No	Yes	No	Yes	No
SENATORIAL DISTRICT 1								
Alameda	84,[illegible]	84,254	215,[illegible]	[illegible],242	225,427	54,173	84,543	74,522
	47.3%	51.7%	41.4%	54.1%	43.1%	32.9%	53.9%	44.1%
SENATORIAL DISTRICT 2								
San Mateo	53,134	57,302	48,847	41,707	70,[illegible]	57,722	[illegible],873	43,109
Santa Clara	58,951	59,907	77,[illegible]	41,827	74,322	44,132	78,331	42,241
District Totals	112,[illegible]	117,209	124,483	82,534	145,[illegible]	82,752	145,[illegible]	84,255
	48.4%	51.1%	44.1%	55.9%	44.1%	35.9%	43.4%	34.6%
SENATORIAL DISTRICT 11								
Santa Clara	41,741	49,734	34,554	35,751	58,841	31,444	44,[illegible]	41,342
Stanislaus	39,[illegible]	34,452	34,232	34,232	46,773	23,885	32,734	34,[illegible]
District Totals	74,712	84,241	81,741	69,983	105,[illegible]	55,437	82,225	77,452
	46.4%	53.6%	54.5%	45.5%	45.4%	34.6%	51.5%	48.7%
SENATORIAL DISTRICT 13								
Santa Clara	70,124	75,017	81,435	58,724	101,540	50,154	87,221	45,140
	47.3%	52.7%	41.6%	58.4%	44.8%	55.2%	57.7%	42.3%
SENATORIAL DISTRICT 14								
Fresno	18,441	15,722	17,542	14,414	15,458	21,111	15,273	17,124
Madera	7,274	4,412	4,111	4,457	10,454	4,488	5,454	10,742
Merced	2,171	3,124	2,444	3,234	3,413	2,456	2,471	3,124
Mono	13,485	15,444	15,224	15,443	13,174	11,338	11,521	13,451
Monterey	1,141	1,245	428	1,431	1,523	844	721	1,545
San Luis Obispo	24,124	30,241	24,441	31,437	37,412	21,122	24,444	31,744
Santa Barbara	8,341	11,412	11,445	11,582	15,342	7,485	8,124	12,213
District Totals	77,342	84,341	78,441	88,147	101,248	57,124	64,428	85,340
	46.3%	53.5%	47.2%	52.8%	45.8%	34.2%	42.2%	57.8%
SENATORIAL DISTRICT 15								
Fresno	53,534	44,442	53,444	48,542	71,414	33,412	47,473	54,481
Tulare	24,414	39,241	27,774	35,343	42,842	22,214	20,487	42,445
District Totals	85,482	82,772	83,728	83,437	122,724	55,614	68,362	85,944
	51.8%	48.2%	47.4%	51.6%	44.4%	35.2%	42.7%	58.3%
SENATORIAL DISTRICT 16								
Kern	54,241	54,347	55,148	41,174	79,342	42,178	45,271	48,151
Kings	4,157	4,141	7,342	4,432	11,482	5,144	4,304	4,322
Tulare Angeles	11,414	4,283	11,574	4,341	14,342	3,724	11,434	7,311
San Bernardino	3,481	4,521	3,541	4,421	5,134	2,484	3,144	4,484
District Totals	83,714	75,332	75,427	84,341	114,101	53,841	63,283	59,741
	51.1%	48.1%	48.3%	51.7%	44.3%	35.7%	42.2%	57.4%
SENATORIAL DISTRICT 17								
Monterey	32,442	37,171	32,281	37,184	42,384	24,401	30,444	34,545
San Benito	2,424	3,424	3,141	3,541	4,441	1,134	1,414	3,434
Santa Clara	21,481	12,581	13,731	8,421	24,473	8,342	11,171	11,217
Santa Cruz	37,445	30,482	34,173	33,774	44,524	22,174	42,444	24,345
District Totals	84,485	83,473	83,174	83,847	117,474	42,233	84,473	73,243
	51.1%	48.9%	48.8%	51.2%	43.3%	34.7%	53.1%	46.9%
SENATORIAL DISTRICT 18								
Los Angeles	14,771	22,345	17,142	21,153	18,731	8,414	14,743	21,217
Santa Barbara	44,344	41,241	45,451	35,112	54,384	24,137	50,523	34,345
Ventura	42,453	41,741	54,774	44,181	57,145	23,414	41,744	42,517
District Totals	101,747	99,324	106,322	98,117	129,461	51,355	106,147	97,324
	51.1%	47.9%	54.2%	45.8%	44.2%	31.8%	55.3%	44.7%
SENATORIAL DISTRICT 19								
Los Angeles	57,347	48,454	48,844	54,444	81,133	44,345	44,354	58,477
Ventura	38,410	45,174	38,434	42,534	51,611	31,373	34,111	42,357
District Totals	94,347	111,434	117,737	94,482	132,133	74,773	108,454	101,134
	44.3%	55.7%	52.1%	47.1%	48.9%	34.1%	51.1%	48.9%
SENATORIAL DISTRICT 20								
Los Angeles	74,143	74,514	84,421	45,434	114,144	45,324	81,434	45,550
	51.5%	48.5%	54.2%	45.8%	71.1%	28.9%	55.4%	44.4%
SENATORIAL DISTRICT 21								
Los Angeles	91,734	121,155	123,447	87,784	137,157	44,443	101,274	94,124
	45.2%	54.8%	54.4%	45.6%	48.1%	31.9%	50.8%	47.2%

St Time Home Buyers PROPOSITION 5		Public Pension Fund PROPOSITION 6		Real Property Value PROPOSITION 7		Transfer of Funds PROPOSITION 8		School Textbooks PROPOSITION 9		Unify Tax Courts PROPOSITION 10	
For	Against	Yes	No	Yes	No	Yes	No	Yes	No	Yes	No
100,212	71,244	63,687	92,308	73,082	91,687	81,529	77,419	88,273	108,805	84,415	94,712
58.4%	41.6%	42.6%	57.4%	44.4%	55.6%	51.2%	48.8%	38.3%	61.7%	41.5%	58.5%
60,932	48,537	41,437	61,532	46,539	58,591	53,112	47,369	41,788	68,772	33,484	67,386
58,756	58,931	49,546	58,045	54,639	53,935	62,688	44,238	41,233	77,832	42,410	64,785
119,688	107,518	90,983	119,577	101,178	124,526	115,798	92,064	83,041	146,604	75,895	132,171
52.7%	47.3%	43.2%	56.8%	45.9%	53.1%	55.7%	44.3%	36.2%	63.8%	36.6%	63.4%
46,361	43,497	31,952	50,896	35,176	50,159	46,839	42,083	32,884	58,872	29,208	54,237
35,839	33,674	24,674	41,045	24,898	42,112	29,867	36,472	28,348	45,780	20,207	45,752
82,450	77,171	56,626	91,941	60,073	92,271	76,706	78,477	61,232	104,141	49,228	100,049
51.7%	48.3%	38.1%	61.9%	39.4%	60.6%	47.4%	52.6%	37.7%	62.3%	32.8%	67.2%
81,153	67,583	52,872	82,991	88,117	81,857	68,283	67,349	56,503	93,875	49,203	88,203
54.6%	45.4%	38.9%	61.1%	41.5%	58.5%	50.3%	49.7%	37.6%	62.4%	38.7%	64.3%
19,629	14,368	11,223	21,385	9,880	22,490	14,016	16,969	12,786	21,338	8,772	22,648
7,956	8,852	4,209	11,735	5,794	10,316	5,890	9,852	5,798	11,048	4,283	11,650
2,330	2,857	1,433	3,538	1,809	3,118	1,799	3,180	1,782	3,378	1,473	3,444
13,172	15,847	7,303	20,383	9,315	18,448	9,791	17,431	10,974	18,743	7,248	20,294
956	1,328	613	1,628	1,029	1,209	1,198	1,183	919	1,525	881	1,756
28,099	30,458	17,476	38,141	23,289	32,980	25,627	29,142	28,408	38,536	16,787	38,873
10,521	10,678	7,078	12,631	7,344	12,806	8,721	10,103	7,450	13,737	6,104	13,800
82,663	84,408	49,332	109,739	58,370	101,468	68,043	87,830	68,133	108,438	48,280	102,870
49.5%	50.5%	31.0%	69.0%	36.5%	63.5%	43.7%	56.3%	35.7%	64.3%	28.7%	71.3%
58,317	46,581	35,831	64,337	30,516	69,043	44,310	51,475	39,134	68,895	27,373	69,781
29,833	32,630	17,978	40,458	19,880	40,141	25,862	33,727	21,557	42,720	16,496	41,229
88,150	79,231	53,829	104,815	50,406	109,184	70,182	85,202	60,691	107,695	43,839	111,010
52.7%	47.3%	33.9%	66.1%	31.6%	68.4%	45.2%	54.8%	36.0%	64.0%	28.1%	71.9%
30,391	63,422	32,388	77,368	38,026	73,483	44,774	64,880	39,936	75,613	27,506	86,074
8,620	7,269	3,154	10,534	5,718	10,833	7,374	8,786	6,476	10,527	4,178	12,027
12,589	8,728	8,013	8,622	7,785	8,774	9,380	6,726	7,838	11,180	6,741	9,600
3,856	4,140	2,088	5,644	2,518	5,220	3,128	4,380	2,776	4,990	1,150	5,228
75,436	80,559	47,643	102,168	54,041	98,230	64,688	84,613	56,128	102,231	40,685	113,841
48.4%	51.6%	31.8%	68.2%	35.5%	64.5%	43.3%	56.7%	33.5%	64.5%	26.5%	73.5%
31,266	36,820	26,987	38,363	25,267	40,694	36,286	32,108	24,948	47,443	22,183	45,780
3,137	3,658	1,880	4,484	2,965	3,505	2,927	3,468	3,174	3,866	2,476	3,978
11,691	11,431	8,022	13,401	8,879	13,313	10,309	10,988	8,366	15,895	7,485	13,947
40,370	31,774	24,728	42,338	26,427	38,516	36,183	29,890	25,828	46,735	22,134	41,830
86,464	83,383	61,597	98,617	62,208	96,033	88,495	76,416	62,296	103,139	54,888	105,535
50.9%	49.1%	38.4%	61.6%	40.6%	59.2%	52.8%	47.2%	35.5%	64.5%	34.2%	65.8%
15,415	11,670	11,689	13,190	11,933	13,056	15,360	8,750	10,164	16,702	6,788	14,731
51,961	33,082	34,861	42,653	37,898	40,362	45,038	32,924	31,569	53,372	28,828	48,244
45,925	37,449	30,241	49,801	34,479	45,824	39,948	39,663	33,618	51,558	31,340	43,840
113,301	82,200	76,791	105,644	84,310	100,242	100,366	79,335	75,351	121,632	72,536	102,815
58.0%	42.0%	42.1%	57.9%	45.7%	54.3%	55.9%	44.1%	38.3%	61.7%	38.4%	61.6%
66,533	59,659	46,645	69,656	49,210	70,185	59,339	54,207	49,471	76,432	38,447	76,629
42,227	39,354	27,994	51,284	32,685	47,012	38,150	33,367	32,848	53,164	32,282	46,722
108,760	99,013	74,639	119,942	78,895	117,204	87,489	83,367	78,557	129,596	68,689	125,328
52.3%	47.7%	38.4%	61.6%	40.2%	59.8%	51.1%	48.9%	38.0%	62.0%	35.4%	64.6%
87,472	62,559	55,134	82,346	53,526	84,615	78,570	63,488	58,233	82,127	47,173	88,825
58.3%	41.7%	40.1%	59.9%	38.7%	61.3%	52.7%	47.3%	38.5%	62.7%	34.7%	65.3%
94,638	105,712	66,664	120,372	60,600	125,123	85,963	87,811	84,536	124,847	56,244	123,624
47.2%	52.8%	35.6%	64.4%	43.4%	56.6%	52.2%	47.8%	42.4%	57.6%	32.3%	67.7%

SUPPLEMENT TO THE STATEMENT OF VOTE - RESULTS OF THE NOVEMBER SECOND GENERAL ELECTION
COUNTIES WITHIN POLITICAL DISTRICTS

STATE BALLOT MEASURES	State School Bond PROPOSITION 1 For	State School Bond PROPOSITION 1 Against	County Jail Bond Act PROPOSITION 2 For	County Jail Bond Act PROPOSITION 2 Against	Veterans Bond Act PROPOSITION 3 For	Veterans Bond Act PROPOSITION 3 Against	Lake Tahoe Bond Act PROPOSITION 4 For	Lake Tahoe Bond Act PROPOSITION 4 Against
SENATORIAL DISTRICT 22								
*Los Angeles	136,967	76,526	143,252	70,701	155,233	58,668	140,018	71,295
	64.2%	35.8%	67.0%	33.0%	72.6%	27.4%	66.3%	33.7%
SENATORIAL DISTRICT 23								
*Los Angeles	81,750	53,276	84,372	51,052	99,820	35,936	82,434	51,098
	60.5%	39.5%	62.3%	37.7%	73.5%	26.5%	61.7%	38.3%
SENATORIAL DISTRICT 24								
*Los Angeles	43,673	27,227	42,207	28,302	54,293	17,032	38,576	30,896
	61.6%	38.4%	59.9%	40.1%	76.1%	23.9%	55.5%	44.5%
SENATORIAL DISTRICT 25								
Inyo	2,839	4,233	3,030	4,036	4,464	2,699	2,837	4,261
*Los Angeles	31,000	34,896	36,287	29,676	44,999	21,412	34,814	30,795
Mono	1,606	1,521	1,390	1,724	1,948	1,159	1,647	1,480
San Bernardino	55,680	65,168	57,466	63,208	77,586	44,083	51,533	68,107
District Totals.....	91,125	105,818	98,173	98,644	128,997	69,353	90,831	104,643
	46.3%	53.7%	49.9%	50.1%	65.0%	35.0%	46.5%	53.5%
SENATORIAL DISTRICT 26								
*Los Angeles	63,215	55,431	65,798	53,002	88,996	31,024	58,691	58,294
	53.3%	46.7%	55.4%	44.6%	74.2%	25.8%	50.2%	49.8%
SENATORIAL DISTRICT 27								
*Los Angeles	69,068	22,452	56,311	34,438	77,721	13,951	54,043	32,312
	75.5%	24.5%	62.1%	37.9%	84.8%	15.2%	62.6%	37.4%
SENATORIAL DISTRICT 28								
*Los Angeles	107,715	50,149	97,312	60,094	124,831	33,622	93,267	59,637
	68.2%	31.8%	61.8%	38.2%	78.8%	21.2%	61.0%	39.0%
SENATORIAL DISTRICT 29								
*Los Angeles	101,401	99,984	118,599	83,407	136,936	66,106	111,267	89,532
	50.4%	49.6%	58.7%	41.3%	67.4%	32.6%	55.4%	44.6%
SENATORIAL DISTRICT 30								
*Los Angeles	66,129	48,716	66,641	48,146	85,709	29,992	58,872	53,786
	57.6%	42.4%	58.1%	41.9%	74.1%	25.9%	52.3%	47.7%
SENATORIAL DISTRICT 31								
*Los Angeles	49,500	59,123	59,335	49,375	74,422	35,079	53,830	54,093
Orange	39,355	47,505	43,541	43,170	51,517	35,871	39,752	47,318
District Totals.....	88,855	106,628	102,876	92,545	125,939	70,950	93,582	101,411
	45.5%	54.5%	52.6%	47.4%	64.0%	36.0%	48.0%	52.0%
SENATORIAL DISTRICT 32								
Orange	58,351	81,946	66,449	73,590	87,925	53,854	60,248	80,185
	41.6%	58.4%	47.5%	52.5%	62.0%	38.0%	42.9%	57.1%
SENATORIAL DISTRICT 33								
*Los Angeles	52,152	59,771	58,826	53,394	78,048	35,172	52,857	58,142
Orange	21,528	31,108	25,432	27,080	33,021	20,031	23,477	29,196
District Totals.....	73,680	90,879	84,258	80,474	111,069	55,203	76,334	87,338
	44.8%	55.2%	51.1%	48.9%	66.8%	33.2%	46.6%	53.4%
SENATORIAL DISTRICT 34								
*Los Angeles	11,967	9,609	11,994	9,581	15,584	6,165	11,163	10,195
San Bernardino	59,109	64,099	60,358	62,699	83,561	40,374	54,746	66,644
District Totals.....	71,076	73,708	72,352	72,280	99,145	46,539	65,909	76,839
	49.1%	50.9%	50.0%	50.0%	68.1%	31.9%	46.2%	53.8%
SENATORIAL DISTRICT 35								
Orange	92,634	118,179	107,369	102,870	125,593	86,216	99,476	111,556
	43.9%	56.1%	51.1%	48.9%	59.3%	40.7%	47.1%	52.9%
SENATORIAL DISTRICT 36								
Riverside	83,260	78,663	84,383	77,660	108,249	56,252	64,242	97,909
	51.4%	48.6%	52.1%	47.9%	65.8%	34.2%	39.6%	60.4%
SENATORIAL DISTRICT 37								
Orange	67,502	78,278	79,403	65,912	90,384	56,457	74,003	72,687
Riverside	13,831	19,210	14,794	18,328	20,928	12,922	11,730	21,587
San Diego	19,399	27,609	20,665	26,373	29,093	18,160	18,780	28,042
District Totals.....	100,732	125,097	114,862	110,613	140,405	87,539	104,513	122,316
	44.6%	55.4%	50.9%	49.1%	61.6%	38.4%	46.1%	53.9%

1St Time Home Buyers PROPOSITION 5		Public Pension Fund PROPOSITION 6		Real Property Value PROPOSITION 7		Transfer of Funds PROPOSITION 8		School Textbooks PROPOSITION 9		Unify The Courts PROPOSITION 10	
For	Against	Yes	No	Yes	No	Yes	No	Yes	No	Yes	No
134,286	77,906	93,478	100,337	87,256	105,323	124,878	63,075	76,957	134,301	84,672	107,340
63.3%	36.7%	48.2%	51.8%	45.3%	54.7%	66.4%	33.6%	36.4%	63.6%	44.1%	55.9%
84,384	49,804	55,817	67,535	53,428	69,421	73,427	47,439	48,606	84,643	52,979	69,963
62.9%	37.1%	45.3%	54.7%	43.5%	56.5%	60.8%	39.2%	36.5%	63.5%	43.1%	56.9%
44,735	25,353	29,595	34,885	26,482	37,558	33,951	28,857	33,799	36,554	24,269	39,948
63.8%	36.2%	45.9%	54.1%	41.4%	58.6%	54.1%	45.9%	48.0%	52.0%	37.8%	62.2%
3,008	4,115	1,789	4,959	2,063	4,632	2,622	3,862	1,939	5,042	1,901	4,804
31,803	33,993	21,732	39,771	25,996	35,687	31,854	28,709	24,965	40,649	21,721	39,230
1,517	1,577	1,029	1,937	1,102	1,931	1,374	1,570	998	2,140	971	1,979
53,288	67,279	33,995	81,171	40,752	74,992	49,522	61,130	42,306	75,694	35,273	76,335
89,616	106,964	58,545	127,838	69,913	117,242	85,372	95,271	70,208	123,525	59,866	122,348
45.6%	54.4%	31.4%	68.6%	37.4%	62.6%	47.3%	52.7%	36.2%	63.8%	32.9%	67.1%
68,771	49,879	40,048	69,092	43,932	65,865	53,045	54,328	53,348	65,059	37,441	70,476
58.0%	42.0%	36.7%	63.3%	40.0%	60.0%	49.4%	50.6%	45.1%	54.9%	34.7%	65.3%
71,435	19,352	51,379	31,695	47,208	35,661	53,418	28,577	56,833	34,513	47,282	35,281
78.7%	21.3%	61.8%	38.2%	57.0%	43.0%	65.1%	34.9%	62.2%	37.8%	57.3%	42.7%
112,897	44,990	81,065	63,160	72,625	71,635	89,454	52,142	82,138	75,412	72,429	70,257
71.5%	28.5%	56.2%	43.8%	50.3%	49.7%	63.2%	36.8%	52.1%	47.9%	50.8%	49.2%
110,562	91,115	80,668	105,680	85,209	102,194	101,515	80,929	85,387	115,354	65,126	119,169
54.8%	45.2%	43.3%	56.7%	45.5%	54.5%	55.6%	44.4%	42.5%	57.5%	35.3%	64.7%
73,306	41,562	45,653	60,131	45,836	60,328	54,936	49,630	50,361	63,540	40,318	64,657
63.8%	36.2%	43.2%	56.8%	43.2%	56.8%	52.5%	47.5%	44.2%	55.8%	38 4%	61.6%
54,745	54,082	36,406	64,570	42,098	59,419	50,467	48,795	43,351	65,111	33,736	66,290
40,335	47,733	31,753	51,298	34,736	48,992	40,722	40,303	32,177	56,150	26,803	55,607
95,080	101,815	68,159	115,868	76,834	108,411	91,189	89,098	75,528	121,261	60,539	121,897
48.3%	51.7%	37.0%	63.0%	41.5%	58.5%	50.6%	49.4%	38.4%	61.6%	33 2%	66.8%
71,935	70,338	44,550	90,220	48,873	87,298	58,255	74,350	53,782	89,353	40,832	93,137
50.6%	49.4%	33.1%	66.9%	35.9%	64.1%	43.9%	56.1%	37.6%	62.4%	30.5%	69 5%
61,929	50,515	37,360	66,468	41,829	62,904	48,558	53,811	46,029	65,761	31,608	71,369
27,425	26,084	17,219	33,170	18,774	32,081	22,322	27,103	20,148	33,390	15,122	34,810
89,354	76,599	54,579	99,638	60,603	94,985	70,880	80,914	66,177	99,151	46,730	106,179
53.8%	46.2%	35.4%	64.6%	39.0%	61.0%	46.7%	53 3%	40 0%	60 0%	30 6%	69 4%
11,752	9,840	7,430	12,654	8,260	11,976	9,487	10,438	8,831	12,741	6,607	13,410
60,859	62,085	33,265	84,308	40,347	77,671	48,528	64,125	45,132	74,248	35,168	78,281
72,611	71,925	40,695	96,962	48,607	89,647	58,015	74,563	53,963	86,989	41,775	91,691
50.2%	49.8%	29.6%	70.4%	35.2%	64.8%	43 8%	56 2%	38 3%	61 7%	31 3%	68.7%
102,743	110,660	80,422	120,425	85,036	117,669	99,378	97,051	81,044	132,488	67,595	131,696
48.1%	51.9%	40.0%	60.0%	42.0%	58 0%	50 6%	49 4%	38 0%	62.0%	33 9%	66 1%
78,227	85,718	49,649	107,477	55,332	102,081	70,124	83,896	62,111	103,073	44,628	109,921
47.7%	52.3%	31.6%	68.4%	35.2%	64.8%	45 5%	54 5%	37 6%	62 4%	28 9%	71 1%
70,651	77,269	58,208	80,735	59,242	80,383	72,805	62,460	55,710	92,378	48,019	89,446
13,097	20,505	8,961	23,177	11,184	20,888	13,053	18,233	12,536	21,227	8,569	22,842
20,541	26,664	16,123	28,678	18,032	26,917	20,466	22,838	17,026	29,784	15,384	28,374
104,289	124,438	83,292	132,590	88,458	128,188	106,324	103,531	85,272	143,389	71,972	140,662
45.6%	54.4%	38,6%	61.4%	40.8%	59 2%	50 7%	49 3%	37 3%	62 7%	33 8%	66 2%

SUPPLEMENT TO THE STATEMENT OF VOTE - RESULTS OF THE NOVEMBER SECOND GENERAL ELECTION
COUNTIES WITHIN POLITICAL DISTRICTS

STATE BALLOT MEASURES	State School Bond PROPOSITION 1		County Jail Bond Act PROPOSITION 2		Veterans Bond Act PROPOSITION 3		Lake Tahoe Bond Act PROPOSITION 4	
	For	Against	For	Against	For	Against	For	Against
SENATORIAL DISTRICT 38								
San Diego	107,098	112,618	112,767	107,095	136,640	83,591	112,337	107,088
	48.7%	51.3%	51.3%	48.7%	62.0%	38.0%	51.2%	48.8%
SENATORIAL DISTRICT 39								
Imperial	7,630	8,485	6,189	9,863	10,787	5,527	5,207	12,333
San Diego	88,837	96,155	94,846	90,272	117,983	67,579	94,563	90,240
District Totals.....	96,467	104,640	101,035	100,135	128,770	73,106	99,770	102,573
	48.0%	52.0%	50.2%	49.8%	63.8%	36.2%	49.3%	50.7%
SENATORIAL DISTRICT 40								
San Diego	67,727	65,466	67,059	66,059	91,463	42,492	63,493	68,518
	50.8%	49.2%	50.4%	49.6%	68.3%	31.7%	48.1%	51.9%

1St Time Home Buyers PROPOSITION 5		Public Pension Fund PROPOSITION 6		Real Property Value PROPOSITION 7		Transfer of Funds PROPOSITION 8		School Textbooks PROPOSITION 9		Unify The Courts PROPOSITION 10	
For	Against	Yes	No	Yes	No	Yes	No	Yes	No	Yes	No
106,469	114,308	91,421	115,327	91,469	115,413	105,704	92,684	87,988	130,743	80,419	120,212
48.2%	51.8%	44.2%	55.8%	44.2%	55.8%	53.3%	46.7%	40.2%	59.8%	40.1%	59.9%
8,056	9,421	5,362	12,130	6,414	11,449	7,523	9,246	6,048	11,630	4,537	12,248
90,901	95,076	76,874	97,350	74,574	99,550	90,340	76,580	76,367	108,450	67,788	101,728
98,957	104,497	82,236	109,480	80,988	110,999	97,863	85,826	82,415	120,080	72,325	113,976
48.6%	51.4%	42.9%	57.1%	42.2%	57.8%	53.3%	46.7%	40.7%	59.3%	38.8%	61.2%
72,485	61,157	50,331	75,874	47,016	79,036	59,339	61,593	55,920	77,317	44,362	78,112
54.2%	45.8%	39.9%	60.1%	37.3%	62.7%	49.1%	50.9%	42.0%	58.0%	36.2%	63.8%

SUPPLEMENT TO THE STATEMENT OF VOTE - RESULTS OF THE NOVEMBER SECOND GENERAL ELECTION
COUNTIES WITHIN POLITICAL DISTRICTS

STATE BALLOT MEASURES	State School 8ond PROPOSITION 1		County Jail 8ond Act PROPOSITION 2		Veterans 8ond Act PROPOSITION 3		Lake Tahoe 8ond Act PROPOSITION 4	
	For	Against	For	Against	For	Against	For	Against
ASSEM8LY DISTRICT 1								
8utte	3,564	3,775	3,198	4,665	5,252	2,544	3,503	4,391
Glenn	2,689	4,419	2,613	4,493	4,609	2,513	2,655	4,458
Lassen	2,707	4,691	2,410	4,994	5,106	2,433	2,825	4,681
Modoc	866	2,540	790	2,597	2,285	1,166	810	2,585
Plumas	2,768	4,643	2,610	4,762	5,022	2,477	2,953	4,476
Shasta	16,928	23,740	18,907	25,401	29,493	15,112	16,852	26,834
Siskiyou	5,940	8,888	6,108	8,752	10,398	4,454	4,610	10,013
Tehama	5,526	9,775	4,726	10,765	10,143	5,465	5,310	9,939
Trinity	1,797	3,406	1,816	3,366	3,369	1,902	1,803	3,390
District Totals.....	42,785	65,877	43,178	69,795	75,677	38,066	41,321	70,767
	39.4%	60.6%	38.2%	61.8%	66.5%	33.5%	36.9%	63.1%
ASSEM8LY DISTRICT 2								
Del Norte	1,494	4,547	1,621	4,383	3,893	2,191	1,200	4,828
Humboldt	17,975	26,297	17,809	26,244	28,880	15,571	17,790	26,976
Mendocino	10,801	13,706	10,774	13,579	15,959	8,540	10,696	13,809
Sonoma	20,126	18,506	20,306	18,182	26,749	12,779	20,696	17,970
District Totals.....	50,396	63,056	50,510	62,388	75,481	39,081	50,382	63,583
	44.4%	55.6%	44.7%	55.3%	65.9%	34.1%	44.2%	55.8%
ASSEM8LY DISTRICT 3								
8utte	23,016	21,247	20,943	26,219	31,783	15,193	25,050	22,392
Colusa	1,292	3,071	1,231	3,090	2,814	1,575	1,285	3,073
Nevada	10,789	14,190	11,046	13,953	16,292	8,958	13,294	11,363
Sierra	701	938	688	962	1,132	526	812	854
Sutter	5,719	10,023	5,877	9,789	9,091	6,702	5,904	9,755
Yuba	4,577	7,528	4,381	7,767	7,717	4,612	4,278	7,662
District Totals.....	46,094	56,997	44,166	61,780	68,829	37,566	50,623	55,099
	44.7%	55.3%	41.7%	58.3%	64.7%	35.3%	47.9%	52.1%
ASSEM8LY DISTRICT 4								
?Solano	36,367	32,608	33,594	35,368	48,027	21,588	34,267	34,335
Yolo	15,720	9,284	16,118	9,378	16,880	8,365	18,578	7,337
District Totals.....	52,087	41,892	49,712	44,746	64,907	29,953	52,845	41,672
	55.4%	44.6%	52.6%	47.4%	68.4%	31.6%	55.9%	44.1%
ASSEM8LY DISTRICT 5								
Placer	13,331	14,042	14,192	13,155	17,675	9,593	15,393	12,113
&Sacramento	43,713	43,310	48,708	37,847	55,566	30,015	47,384	39,280
District Totals.....	57,044	57,352	62,900	51,002	73,241	39,608	62,777	51,393
	49.9%	50.1%	55.2%	44.8%	64.9%	35.1%	55.0%	45.0%
ASSEM8LY DISTRICT 6								
&Sacramento	64,464	56,135	73,276	46,869	79,748	38,863	73,933	46,220
	53.5%	46.5%	61.0%	39.0%	67.2%	32.8%	61.5%	38.5%
ASSEM8LY DISTRICT 7								
Alpine	161	220	181	193	260	117	240	147
Amador	3,392	5,512	3,670	5,645	6,093	3,344	4,246	5,057
Calaveras	3,652	5,769	3,953	5,401	6,151	3,722	4,203	5,194
El Dorado	13,511	18,726	14,268	17,902	20,374	11,971	17,302	14,691
Mono	1,606	1,521	1,390	1,724	1,948	1,159	1,647	1,480
Placer	7,863	9,831	8,398	9,250	11,697	6,294	10,101	8,133
&Sacramento	16,382	15,073	17,746	13,432	20,787	10,056	16,361	14,681
Tuolumne	5,972	7,887	6,925	7,298	9,731	4,590	6,778	7,265
District Totals.....	52,539	64,539	56,531	60,845	77,041	41,253	60,878	56,648
	44.9%	55.1%	48.2%	51.8%	65.1%	34.9%	51.8%	48.2%
ASSEM8LY DISTRICT 8								
Lake	6,052	9,501	6,127	9,252	10,469	5,170	5,588	9,848
Napa	12,866	21,876	14,811	19,958	23,579	13,601	18,339	18,784
Sonoma	24,417	23,367	26,987	20,704	33,077	15,911	27,794	20,212
Yolo	6,229	7,851	6,376	8,062	9,611	4,822	6,553	7,712
District Totals.....	49,564	62,595	54,301	57,976	76,736	39,504	58,274	56,556
	44.2%	55.8%	48.4%	51.6%	66.0%	34.0%	50.7%	49.3%
ASSEM8LY DISTRICT 9								
Marin	40,835	50,372	49,472	41,330	56,544	34,258	62,284	29,741
Sonoma	13,833	12,725	14,219	12,306	18,579	8,700	15,461	11,361
District Totals.....	54,668	63,097	63,691	53,636	75,123	42,958	77,745	41,102
	46.4%	53.6%	54.3%	45.7%	63.6%	36.4%	65.4%	34.6%

St Time Home Buyers PROPOSITION 5		Public Pension Fund PROPOSITION 6		Real Property Value PROPOSITION 7		Transfer of Funds PROPOSITION 8		School Textbooks PROPOSITION 9		Unify The Courts PROPOSITION 10	
For	Against	Yes	No	Yes	No	Yes	No	Yes	No	Yes	No
2,960	4,894	1,755	6,281	3,297	4,564	3,930	3,751	2,950	5,307	1,793	6,088
2,588	4,823	1,366	5,876	2,935	4,405	3,369	3,879	2,360	5,069	1,968	5,072
3,207	4,350	1,893	5,452	2,359	4,735	2,987	4,038	1,915	5,388	2,085	5,010
1,086	2,258	581	2,705	1,361	1,904	1,248	1,979	891	2,507	1,296	2,003
3,196	4,187	1,870	5,147	2,307	4,754	2,363	4,589	2,331	5,051	1,720	5,278
21,330	22,812	12,218	30,412	14,264	28,281	16,974	24,403	14,215	29,358	9,537	32,005
6,119	8,365	4,169	10,162	5,541	9,124	6,010	8,255	4,451	10,541	4,081	10,473
6,606	8,937	3,114	11,721	4,502	10,062	5,240	8,933	4,708	10,355	3,239	11,392
2,486	2,734	1,471	3,516	1,802	3,154	1,474	3,374	1,873	3,343	1,250	3,731
49,578	63,360	28,437	81,272	38,368	70,983	43,595	63,201	35,694	76,919	26,969	81,052
43.9%	56.1%	25.9%	74.1%	35.1%	64.9%	40.8%	59.2%	31.7%	68.3%	25.0%	75.0%
2,474	3,506	1,591	4,143	2,302	3,491	1,334	4,391	1,747	4,281	1,127	4,639
22,896	21,406	14,236	26,676	14,167	26,374	16,919	22,916	13,763	30,357	11,775	29,385
12,070	12,331	7,038	15,424	8,708	14,052	9,745	12,348	7,667	16,648	6,658	16,133
21,111	17,520	11,737	24,215	15,759	20,876	16,280	18,702	14,917	23,480	10,643	24,725
58,551	54,763	34,602	70,458	40,936	64,793	44,278	58,357	38,094	74,766	30,203	74,882
51.7%	48.3%	32.9%	67.1%	38.7%	61.3%	43.1%	56.9%	33.8%	66.2%	28.7%	71.3%
19,775	27,234	12,408	34,996	16,145	30,664	21,315	23,849	18,272	31,089	10,518	36,153
1,508	2,821	875	3,300	1,784	2,389	1,488	2,625	1,391	3,006	1,187	2,994
11,736	12,708	7,031	15,953	8,127	15,562	9,898	13,252	8,527	16,348	6,004	17,593
800	823	529	1,031	553	1,020	651	896	679	998	593	985
6,493	9,165	4,358	10,681	5,976	9,056	5,744	9,062	6,623	9,199	4,660	10,363
5,299	6,641	3,247	8,470	3,558	8,344	4,383	7,358	4,330	7,942	3,051	8,742
45,611	59,392	28,448	74,431	36,143	67,035	43,479	57,042	39,822	68,582	26,013	76,830
43.4%	56.6%	27.7%	72.3%	35.0%	65.0%	43.3%	56.7%	36.7%	63.3%	25.3%	74.7%
37,117	31,842	23,164	42,878	23,929	42,119	28,448	35,478	25,033	43,125	19,676	44,377
15,049	10,372	10,656	13,743	10,344	14,077	13,100	10,250	10,399	16,066	9,738	14,209
52,166	42,214	33,820	56,621	34,273	56,196	41,548	45,728	35,432	59,191	29,414	58,586
55.3%	44.7%	37.4%	62.6%	37.9%	62.1%	47.6%	52.4%	37.4%	62.6%	33.4%	66.6%
13,766	14,592	8,589	18,807	9,586	18,116	12,236	14,821	10,644	18,043	7,780	19,011
46,662	40,586	25,635	58,013	27,746	55,713	36,107	45,526	35,117	51,592	23,725	58,199
60,428	55,178	34,224	76,820	37,332	73,829	48,343	60,347	45,761	69,635	31,505	77,210
52.3%	47.7%	30.8%	69.2%	33.6%	66.4%	44.5%	55.5%	39.7%	60.3%	29.0%	71.0%
68,434	52,289	40,188	74,546	39,850	74,050	54,355	56,455	54,550	65,881	35,145	76,433
56.7%	43.3%	35.0%	65.0%	35.0%	65.0%	49.1%	50.9%	45.3%	54.7%	31.5%	68.5%
201	169	139	212	160	179	126	196	150	211	122	225
4,377	4,972	2,365	6,556	2,557	6,232	3,280	5,108	3,095	6,188	2,163	6,693
4,077	5,237	2,501	6,309	3,367	5,584	3,437	5,391	2,875	6,623	2,321	6,601
15,678	16,631	9,150	22,906	10,408	21,493	13,082	18,082	10,995	21,941	8,963	22,824
1,517	1,577	1,029	1,937	1,102	1,931	1,374	1,570	998	2,140	971	1,979
8,933	9,701	5,129	12,771	6,370	11,656	7,688	9,922	6,531	12,169	5,036	12,347
17,336	14,132	9,070	20,974	9,369	20,400	12,680	16,414	13,308	17,986	8,602	20,566
7,568	6,719	4,138	9,511	5,123	8,393	4,639	8,562	5,343	8,993	4,158	9,285
59,687	59,138	33,521	81,176	38,456	75,868	46,306	65,245	43,295	76,251	32,336	80,520
50.2%	49.8%	29.2%	70.8%	33.6%	66.4%	41.5%	58.5%	36.2%	63.8%	28.7%	71.3%
7,049	8,379	3,705	10,755	4,894	9,482	5,793	8,639	4,407	10,714	3,577	10,801
17,029	19,614	10,725	25,321	12,422	22,200	14,152	19,649	12,350	23,466	10,140	23,843
26,443	21,522	15,253	29,858	20,713	25,048	21,861	22,139	20,024	27,735	13,210	31,076
6,820	7,565	4,076	10,591	5,851	8,809	5,869	8,413	5,998	9,202	4,381	10,137
57,341	57,180	33,759	76,525	43,880	65,539	47,675	58,840	42,779	71,117	31,308	75,857
50.1%	49.9%	30.6%	69.4%	40.1%	59.9%	44.8%	55.2%	37.6%	62.4%	29.2%	70.8%
46,445	45,732	37,868	47,487	39,120	45,149	41,777	39,338	34,642	55,960	29,535	52,890
15,180	11,643	8,585	16,473	10,717	14,723	11,574	12,786	10,745	15,868	7,596	17,028
61,625	57,375	46,453	63,960	49,837	59,872	53,351	52,124	45,387	71,828	37,131	69,918
51.8%	48.2%	42.1%	57.9%	45.4%	54.6%	50.6%	49.4%	38.7%	61.3%	34.7%	65.3%

SUPPLEMENT TO THE STATEMENT OF VOTE - RESULTS OF THE NOVEMBER SECOND GENERAL ELECTION
COUNTIES WITHIN POLITICAL DISTRICTS

STATE BALLOT MEASURES	State School Bond PROPOSITION 1 For	State School Bond PROPOSITION 1 Against	County Jail Bond Act PROPOSITION 2 For	County Jail Bond Act PROPOSITION 2 Against	Veterans Bond Act PROPOSITION 3 For	Veterans Bond Act PROPOSITION 3 Against	Lake Tahoe Bond Act PROPOSITION 4 For	Lake Tahoe Bond Act PROPOSITION 4 Against
ASSEMBLY DISTRICT 10								
Contra Costa	8,851	9,848	7,850	10,719	12,800	6,259	9,243	9,32[illegible]
&Sacramento	38,668	31,787	42,757	27,172	46,767	22,215	41,691	28,00[illegible]
San Joaquin	8,943	8,848	8,560	9,127	11,928	5,781	8,587	8,89[illegible]
District Totals.....	56,462	50,483	59,167	47,018	71,495	34,255	59,521	46,22[illegible]
	52.8%	47.2%	55.7%	44.3%	67.6%	32.4%	56.3%	43.[illegible]
ASSEMBLY DISTRICT 11								
Contra Costa	43,426	41,767	42,808	41,943	61,120	26,381	47,811	36,85[illegible]
	51.0%	49.0%	50.5%	49.5%	69.9%	30.1%	56.5%	43.[illegible]
ASSEMBLY DISTRICT 12								
Alameda	58,811	29,337	53,026	35,543	59,244	26,704	71,177	20,47[illegible]
Contra Costa	17,049	17,075	18,022	15,955	23,302	11,292	21,429	12,77[illegible]
District Totals.....	75,860	46,412	71,048	51,498	82,546	37,996	92,606	33,25[illegible]
	62.0%	38.0%	58.0%	42.0%	68.5%	31.5%	73.6%	26.[illegible]
ASSEMBLY DISTRICT 13								
Alameda	46,951	27,962	44,549	28,551	54,440	19,229	43,521	28,91[illegible]
	62.7%	37.3%	60.9%	39.1%	73.9%	26.1%	60.1%	39.[illegible]
ASSEMBLY DISTRICT 14								
Alameda	45,306	44,492	53,178	35,790	63,284	26,283	50,149	38,787
	50.5%	49.5%	59.8%	40.2%	70.7%	29.3%	56.4%	43.[illegible]
ASSEMBLY DISTRICT 15								
Alameda	15,471	16,413	20,957	10,994	20,393	11,319	17,707	14,078
Contra Costa	41,432	42,472	47,504	36,009	53,178	31,493	52,934	31,513
District Totals.....	56,903	58,885	68,461	47,003	73,571	42,812	70,641	45,591
	49.1%	50.9%	59.3%	40.7%	63.2%	36.8%	60.8%	39.2
ASSEMBLY DISTRICT 16								
San Francisco	46,576	26,976	46,519	26,495	53,319	19,480	51,649	21,379
	63.3%	36.7%	63.7%	36.3%	73.2%	26.8%	70.7%	29.3
ASSEMBLY DISTRICT 17								
San Francisco	60,808	39,149	64,793	35,007	70,053	28,807	72,697	27,486
	60.8%	39.2%	64.9%	35.1%	70.9%	29.1%	72.6%	27.4
ASSEMBLY DISTRICT 18								
Alameda	27,707	27,806	33,083	22,182	36,888	18,148	30,473	24,561
Santa Clara	9,662	10,538	11,919	8,244	13,205	7,081	10,628	9,521
District Totals.....	37,369	38,344	45,002	30,426	50,093	25,229	41,101	34,082
	49.4%	50.6%	59.7%	40.3%	66.5%	33.5%	54.7%	45.3
ASSEMBLY DISTRICT 19								
San Francisco	12,199	16,176	17,073	11,178	19,189	8,895	17,465	10,653
San Mateo	28,032	28,952	33,298	23,107	39,454	17,235	33,655	22,833
District Totals.....	40,231	45,128	50,371	34,285	58,643	26,130	51,120	33,486
	47.1%	52.9%	59.5%	40.5%	69.2%	30.8%	60.4%	39.6
ASSEMBLY DISTRICT 20								
San Mateo	52,581	61,303	70,612	42,509	72,697	40,178	68,315	45,431
	46.2%	53.8%	62.4%	37.6%	64.4%	35.6%	60.1%	39.9
ASSEMBLY DISTRICT 21								
San Mateo	10,798	8,801	12,346	7,036	13,606	5,801	12,067	7,350
Santa Clara	39,325	34,327	48,015	25,306	48,481	25,071	50,183	24,507
District Totals.....	50,123	43,128	60,361	32,342	62,087	30,872	62,250	31,857
	53.8%	46.2%	65.1%	34.9%	66.8%	33.2%	66.1%	33.9
ASSEMBLY DISTRICT 22								
Santa Clara	51,031	62,548	71,180	42,180	70,394	43,052	70,059	44,494
	44.9%	55.1%	62.8%	37.2%	62.1%	37.9%	61.2%	38.8
ASSEMBLY DISTRICT 23								
Santa Clara	32,827	35,469	40,835	26,927	47,036	21,540	39,076	29,518
	48.1%	51.9%	60.3%	39.7%	68.6%	31.4%	57.0%	43.0
ASSEMBLY DISTRICT 24								
Santa Clara	36,324	43,428	48,738	30,787	52,408	27,681	43,831	36,270
	45.5%	54.5%	61.3%	38.7%	65.4%	34.6%	54.7%	45.3

SUPPLEMENT TO THE STATEMENT OF VOTE - RESULTS OF THE NOVEMBER SECOND GENERAL ELECTION
COUNTIES WITHIN POLITICAL DISTRICTS

1st Time Home Buyers PROPOSITION 5		Public Pension Fund PROPOSITION 6		Real Property Value PROPOSITION 7		Transfer of Funds PROPOSITION 8		School Textbooks PROPOSITION 9		Unify The Courts PROPOSITION 10	
For	Against	Yes	No	Yes	No	Yes	No	Yes	No	Yes	No
10,637	8,543	5,838	13,055	6,274	12,640	7,980	10,540	6,519	13,331	5,285	13,291
39,832	30,478	23,708	43,253	22,988	43,220	31,755	32,560	31,570	38,510	20,900	44,023
6,531	11,086	3,984	12,895	7,341	9,417	7,538	8,857	6,452	11,236	5,520	10,994
57,000	50,107	33,530	69,203	36,603	65,277	47,273	51,957	44,541	63,077	31,705	68,308
53.2%	46.8%	32.6%	67.4%	35.9%	64.1%	47.6%	52.4%	41.4%	58.6%	31.7%	68.3%
51,828	35,910	34,282	53,493	35,527	53,348	42,551	43,813	32,436	60,535	30,178	56,414
59.1%	40.9%	39.1%	60.9%	40.0%	60.0%	49.3%	50.7%	34.9%	65.1%	34.9%	65.1%
58,395	30,727	48,854	31,837	41,944	37,853	50,044	25,891	28,341	62,716	31,180	48,649
19,814	15,009	14,384	19,536	14,647	19,245	17,397	15,570	12,338	23,660	11,219	21,927
78,209	45,736	63,238	51,373	56,591	57,098	67,441	41,461	40,679	86,376	42,399	70,576
63.1%	36.9%	55.2%	44.8%	49.8%	50.2%	61.9%	38.1%	32.0%	68.0%	37.5%	62.5%
50,582	24,314	35,900	35,208	33,540	39,234	39,619	29,517	28,748	49,462	29,947	38,962
67.5%	32.5%	50.5%	49.5%	46.1%	53.9%	57.3%	42.7%	36.8%	63.2%	43.5%	56.5%
54,596	35,922	35,980	48,745	37,951	49,123	42,580	41,376	35,932	56,157	33,976	50,198
60.3%	39.7%	42.5%	57.5%	43.6%	56.4%	50.7%	49.3%	39.0%	61.0%	40.4%	59.6%
17,569	14,467	12,975	17,309	14,123	16,554	15,620	14,040	11,487	20,544	11,895	17,664
44,605	40,729	39,862	42,940	41,250	41,193	45,162	35,224	30,810	56,005	28,101	52,943
62,174	55,196	52,837	60,249	55,373	57,747	60,782	49,264	42,297	76,549	39,996	70,607
53.0%	47.0%	46.7%	53.3%	49.0%	51.0%	55.2%	44.8%	35.6%	64.4%	36.2%	63.8%
50,227	22,223	37,147	30,315	37,057	30,496	37,742	26,809	30,162	42,498	27,796	36,908
69.3%	30.7%	55.1%	44.9%	54.9%	45.1%	58.5%	41.5%	41.5%	58.5%	43.0%	57.0%
66,715	32,893	50,289	41,121	49,822	40,971	51,798	35,542	40,734	58,676	36,707	51,742
67.0%	33.0%	55.0%	45.0%	54.9%	45.1%	59.3%	40.7%	41.0%	59.0%	41.5%	58.5%
32,923	22,912	23,157	29,664	24,133	29,741	27,045	25,017	21,573	34,669	21,504	30,378
10,642	9,477	7,318	11,219	7,763	11,358	9,216	9,480	7,364	12,853	6,769	12,011
43,565	32,389	30,475	40,883	31,896	41,099	36,261	34,497	28,937	47,522	28,273	42,389
57.4%	42.6%	42.7%	57.3%	43.7%	56.3%	51.2%	48.8%	37.8%	62.2%	40.0%	60.0%
16,135	12,098	12,178	14,158	12,179	13,774	12,763	12,344	13,665	14,530	8,127	17,514
33,512	23,130	21,284	32,103	23,590	31,178	25,080	27,762	21,927	35,450	17,546	35,263
49,647	35,228	33,462	46,261	35,769	44,952	37,843	40,106	35,592	49,980	25,673	52,777
58.5%	41.5%	42.0%	58.0%	44.3%	55.7%	48.5%	51.5%	41.6%	58.4%	32.7%	67.3%
61,291	51,690	42,536	63,971	48,051	60,262	54,554	49,668	43,067	71,043	33,396	71,162
54.2%	45.8%	39.9%	60.1%	44.4%	55.6%	52.3%	47.7%	37.7%	62.3%	31.9%	68.1%
12,083	7,350	7,529	10,641	8,072	10,698	9,422	8,513	7,568	12,130	6,625	11,302
39,488	33,322	29,421	36,679	31,107	36,700	38,552	27,101	25,808	47,727	25,659	40,479
51,571	40,672	36,950	47,320	39,179	47,398	47,974	35,614	33,376	59,857	32,284	51,781
55.9%	44.1%	43.8%	56.2%	45.3%	54.7%	57.4%	42.6%	35.8%	64.2%	38.4%	61.6%
55,276	57,521	44,385	59,192	50,626	55,878	55,920	47,122	40,070	73,928	38,848	64,880
49.0%	51.0%	42.9%	57.1%	47.5%	52.5%	54.3%	45.7%	35.1%	64.9%	37.5%	62.5%
38,231	29,382	23,934	37,711	26,072	37,583	30,379	31,241	26,635	41,918	22,505	39,908
56.5%	43.5%	38.8%	61.2%	41.0%	59.0%	49.3%	50.7%	38.9%	61.1%	36.1%	63.9%
41,356	38,062	27,899	45,067	30,695	44,441	36,047	36,828	29,150	51,040	25,827	47,724
52.1%	47.9%	38.2%	61.8%	40.9%	59.1%	49.5%	50.5%	36.4%	63.6%	35.1%	64.9%

SUPPLEMENT TO THE STATEMENT OF VOTE - RESULTS OF THE NOVEMBER SECOND GENERAL ELECTION
COUNTIES WITHIN POLITICAL DISTRICTS

STATE BALLOT MEASURES	State School Bond PROPOSITION 1 For	State School Bond PROPOSITION 1 Against	County Jail Bond Act PROPOSITION 2 For	County Jail Bond Act PROPOSITION 2 Against	Veterans Bond Act PROPOSITION 3 For	Veterans Bond Act PROPOSITION 3 Against	Lake Tahoe Bond Act PROPOSITION 4 For	Lake Tahoe Bond Act PROPOSITION 4 Against
ASSEMBLY DISTRICT 25								
Merced	4,593	6,157	4,521	6,169	6,861	3,967	3,805	6,826
Monterey	12,953	14,972	10,586	16,935	16,991	11,318	9,220	17,547
San Benito	2,926	3,829	3,191	3,581	4,691	2,159	2,818	3,936
Santa Clara	12,247	14,932	15,693	11,353	17,141	9,998	13,915	13,257
District Totals.....	32,719	39,890	33,991	38,038	45,684	27,442	29,758	41,566
	45.1%	54.9%	47.2%	52.8%	62.5%	37.5%	41.7%	58.3%
ASSEMBLY DISTRICT 26								
San Joaquin	42,732	41,854	41,863	42,697	59,059	25,978	43,206	41,123
	50.5%	49.5%	49.5%	50.5%	69.5%	30.5%	51.2%	48.8%
ASSEMBLY DISTRICT 27								
Merced	2,881	3,253	2,721	3,393	4,152	2,053	2,158	3,944
Stanislaus	33,912	36,452	36,231	34,232	46,778	23,888	32,736	36,569
District Totals.....	36,793	39,705	38,952	37,625	50,930	25,941	34,894	40,513
	48.1%	51.9%	50.9%	49.1%	66.3%	33.7%	46.3%	53.7%
ASSEMBLY DISTRICT 28								
Monterey	15,110	16,835	16,428	15,188	19,097	13,353	16,343	14,441
Santa Cruz	37,895	30,492	34,073	33,779	46,528	22,076	42,644	26,595
District Totals.....	53,005	47,327	50,501	48,967	65,625	35,429	58,987	41,036
	52.8%	47.2%	50.8%	49.2%	64.9%	35.1%	59.0%	41.0%
ASSEMBLY DISTRICT 29								
Monterey	6,010	6,560	6,094	6,393	6,819	5,803	6,101	6,102
San Luis Obispo	26,149	32,290	26,440	31,637	37,902	20,112	26,646	31,744
Santa Barbara	11,041	14,554	12,622	12,855	17,067	8,865	10,464	14,964
District Totals.....	43,200	53,404	45,156	50,885	61,788	34,780	43,211	52,810
	44.7%	55.3%	47.0%	53.0%	64.0%	36.0%	45.0%	55.0%
ASSEMBLY DISTRICT 30								
Fresno	12,071	10,970	11,282	11,613	16,199	6,792	9,378	12,687
Kings	8,037	8,160	7,381	8,831	10,882	5,149	6,509	9,311
Madera	3,970	5,353	4,465	4,902	5,707	3,631	3,244	5,952
Merced	6,011	6,236	5,977	6,301	8,061	4,318	4,558	7,661
District Totals.....	30,089	30,719	29,105	31,647	40,849	19,890	23,689	35,611
	49.5%	50.5%	47.9%	52.1%	67.3%	32.7%	39.9%	60.1%
ASSEMBLY DISTRICT 31								
Fresno	43,166	37,347	42,526	37,535	55,363	24,766	36,654	41,570
	53.6%	46.4%	53.1%	46.9%	69.1%	30.9%	46.9%	53.1%
ASSEMBLY DISTRICT 32								
Fresno	18,789	16,896	19,703	15,853	23,300	12,154	17,116	17,850
Madera	2,679	3,388	2,803	3,267	3,722	2,346	2,224	3,805
Mariposa	2,070	3,194	1,996	3,239	3,423	1,858	1,970	3,269
Tulare	22,267	25,663	21,137	26,772	31,312	17,249	15,412	31,794
District Totals.....	45,805	49,141	45,639	49,131	61,757	33,607	36,722	56,718
	48.2%	51.8%	48.2%	51.8%	64.8%	35.2%	39.3%	60.7%
ASSEMBLY DISTRICT 33								
Kern	29,046	25,075	25,232	28,571	35,892	18,288	20,772	32,540
Tulare	7,639	7,618	6,642	8,573	10,580	4,955	5,275	9,671
District Totals.....	36,685	32,693	31,874	37,144	46,472	23,243	26,047	42,211
	52.9%	47.1%	46.2%	53.8%	66.7%	33.3%	38.2%	61.8%
ASSEMBLY DISTRICT 34								
Inyo	2,839	4,233	3,030	4,036	4,464	2,699	2,837	4,261
Kern	29,235	31,292	27,836	32,508	37,500	22,790	24,499	35,690
San Bernardino	12,065	15,870	11,845	16,128	18,015	10,137	10,133	17,580
District Totals.....	44,139	51,395	42,711	52,672	59,979	35,626	37,469	57,531
	46.2%	53.8%	44.8%	55.2%	62.7%	37.3%	39.4%	60.6%
ASSEMBLY DISTRICT 35								
Santa Barbara	37,958	29,940	41,361	26,342	48,094	20,469	43,965	24,283
Ventura	14,537	13,414	12,618	15,199	19,729	8,249	12,675	15,196
District Totals.....	52,495	43,354	53,979	41,541	67,823	28,718	56,640	39,479
	54.8%	45.2%	56.5%	43.5%	70.3%	29.7%	58.9%	41.1%
ASSEMBLY DISTRICT 36								
Ventura	51,997	51,817	50,396	53,083	67,017	36,118	51,617	52,128
	50.1%	49.9%	48.7%	51.3%	65.0%	35.0%	49.8%	50.2%

1St Time Home Buyers PROPOSITION 5		Public Pension Fund PROPOSITION 6		Real Property Value PROPOSITION 7		Transfer of Funds PROPOSITION 8		School Textbooks PROPOSITION 9		Unify The Courts PROPOSITION 10	
For	Against	Yes	No	Yes	No	Yes	No	Yes	No	Yes	No
4,804	5,826	2,740	7,438	3,515	6,713	3,790	6,190	4,685	6,465	2,708	7,376
12,273	14,790	9,961	16,455	10,802	15,845	13,720	13,866	9,828	19,206	6,732	20,788
3,137	3,658	1,880	4,484	2,965	3,505	2,907	3,469	3,074	3,866	2,476	3,978
13,168	13,728	9,435	15,465	10,248	15,304	12,005	12,825	9,979	17,406	8,739	16,240
33,382	38,002	24,016	43,842	27,530	41,367	32,422	36,350	27,566	46,943	20,655	48,382
46.8%	53.2%	35.4%	64.6%	40.0%	60.0%	47.1%	52.9%	37.0%	63.0%	29.9%	70 1%
43,650	40,708	29,247	51,277	32,091	48,135	36,113	42,194	31,095	53,879	20,338	58,345
51.7%	48.3%	36.3%	63.7%	40.0%	60.0%	46.1%	53.9%	36.6%	63.4%	25 8%	74.2%
2,734	3,381	1,423	4,456	1,868	3,997	2,046	3,777	2,154	4,099	1,542	4,317
35,889	33,674	24,674	41,045	24,899	42,112	29,867	36,472	28,348	43,091	20,010	46,752
38,623	37,055	26,097	45,501	26,767	46,109	31,913	40,249	30,502	47,190	21,552	51,069
51.0%	49.0%	36.4%	63.6%	36.7%	63.3%	44.2%	55.8%	39.3%	60.7%	29 7%	70 3%
14,830	16,030	12,621	16,947	10,411	19,400	16,636	14,152	11,704	21,321	11,917	18,816
40,370	31,774	24,708	42,339	29,407	38,516	36,193	29,950	25,909	46,735	22,734	41,830
55,200	47,804	37,329	59,286	39,818	57,916	52,829	44,102	37,613	68,056	34,651	60,646
53.6%	46.4%	38.6%	61.4%	40.7%	59.3%	54.5%	45.5%	35.6%	64.4%	36.4%	63 6%
5,119	7,028	5,018	6,619	5,083	6,663	6,928	5,143	4,335	8,441	4,125	7,935
28,099	30,458	17,476	38,141	23,289	32,981	25,627	29,142	20,408	38,556	16,787	38,973
12,648	12,970	8,472	15,805	8,926	15,625	11,908	12,176	8,946	16,728	7,593	16,677
45,866	50,456	30,966	60,565	37,298	55,269	44,463	46,461	33,689	63,725	28,505	63,585
47.6%	52.4%	33.8%	66.2%	40.3%	59.7%	48.9%	51.1%	34.6%	65 4%	31 0%	69.0%
12,847	10,033	7,183	14,841	7,057	14,788	9,293	11,637	8,388	14,554	6,114	15,042
8,620	7,269	5,154	10,534	5,718	10,833	7,374	8,706	6,476	10,517	4,178	12,127
4,464	4,788	2,098	6,690	3,265	5,583	3,236	5,450	3,254	6,086	2,413	6,380
5,634	6,660	3,140	8,489	3,932	7,738	3,956	7,464	4,135	8,229	2,996	8,601
31,565	28,750	17,575	40,554	19,972	38,942	23,859	33,257	22,253	39,386	15,701	42,150
52.3%	47.7%	30.2%	69.8%	33.9%	66.1%	41.8%	58 2%	36 1%	63 9%	27 1%	72 9%
45,707	34,671	26,623	50,042	22,188	54,003	33,226	40,062	30,261	50,243	20,372	54,001
56.9%	43.1%	34.7%	65.3%	29.1%	70.9%	45.3%	54.7%	37 6%	62 4%	27.4%	72 6%
19,392	16,245	13,268	20,859	11,121	22,742	15,807	16,745	13,271	22,226	9,659	23,397
2,779	3,261	1,734	3,995	1,924	3,861	2,118	3,556	2,016	4,047	1,445	4,287
2,330	2,857	1,433	3,536	1,809	3,118	1,799	3,180	1,786	3,378	1,475	3,444
21,961	25,458	13,586	30,748	15,539	30,021	19,250	25,887	16,146	32,008	12,138	32,425
46,462	47,821	30,021	59,138	30,393	59,742	38,974	49,368	33,219	61,659	24,717	63,553
49.3%	50.7%	33.7%	66.3%	33.7%	66.3%	44 1%	55.9%	35 0%	65 0%	28 0%	72 0%
25,803	27,825	15,694	36,236	17,062	35,662	21,490	30,496	19,576	35,201	13,613	40,481
7,872	7,192	4,392	9,710	4,351	10,120	6,602	7,840	5,411	9,993	4,328	9,784
33,675	35,017	20,086	45,946	21,413	45,782	28,092	38,336	24,987	45,194	17,941	50,265
49 0%	51.0%	30.4%	69 6%	31.9%	68 1%	42.3%	57.7%	35 6%	64 4%	26 3%	73 7%
3,008	4,115	1,789	4,959	2,063	4,632	2,622	3,862	1,939	5,042	1,901	4,804
24,588	35,597	16,694	41,132	20,958	37,741	23,284	34,384	20,363	40,422	13,913	45,593
12,783	15,180	6,870	19,990	8,437	18,484	10,283	15,587	9,232	17,841	7,540	18,533
40,379	54,892	25,353	66,081	31,458	60,857	36,189	53,833	31,534	63,305	23,354	68,950
42 4%	57 6%	27.7%	72 3%	34 1%	65.9%	40 2%	59 8%	33 3%	66 7%	25 3%	74 7%
43,579	24,498	29,689	31,793	31,883	30,225	37,266	22,786	25,463	42,551	23,344	37,675
15,488	12,433	9,828	17,123	11,481	15,994	13,093	13,833	11,504	17,100	10,918	16,900
59,067	36,931	39,517	48,916	43,364	46,219	50,359	36,619	36,967	59,651	34,262	54,575
61.5%	38 5%	44.7%	55 3%	48.4%	51 6%	57 9%	42 1%	38 3%	61 7%	38 6%	61 4%
55,826	48,218	38,128	61,851	43,369	58,316	51,242	47,822	40,146	66,253	40,633	60 464
53 7%	46 3%	38 1%	61 9%	42 7%	57 3%	51 7%	48 3%	37 7%	62 3%	40 2%	59 8%

SUPPLEMENT TO THE STATEMENT OF VOTE - RESULTS OF THE NOVEMBER SECOND GENERAL ELECTION
COUNTIES WITHIN POLITICAL DISTRICTS

STATE BALLOT MEASURES	State School Bond PROPOSITION 1 For	State School Bond PROPOSITION 1 Against	County Jail Bond Act PROPOSITION 2 For	County Jail Bond Act PROPOSITION 2 Against	Veterans Bond Act PROPOSITION 3 For	Veterans Bond Act PROPOSITION 3 Against	Lake Tahoe Bond Act PROPOSITION 4 For	Lake Tahoe Bond Act PROPOSITION 4 Against
ASSEMBLY DISTRICT 37								
*Los Angeles	22,496	29,417	24,876	27,229	33,871	18,430	20,873	30,717
Santa Barbara	4,905	7,508	5,962	6,387	8,385	4,198	4,915	7,551
Ventura	14,319	18,689	14,603	18,338	20,851	11,925	15,567	17,560
District Totals.....	41,720	55,614	45,441	51,954	63,107	34,553	41,355	55,828
	42.9%	57.1%	46.7%	53.3%	64.6%	35.4%	42.6%	57.4%
ASSEMBLY DISTRICT 38								
*Los Angeles	49,208	59,101	59,476	48,205	69,978	38,310	57,362	49,950
	45.4%	54.6%	55.2%	44.8%	64.6%	35.4%	53.5%	46.5%
ASSEMBLY DISTRICT 39								
*Los Angeles	35,643	38,081	39,475	34,147	51,817	22,235	38,108	34,481
	48.3%	51.7%	53.6%	46.4%	70.0%	30.0%	52.5%	47.5%
ASSEMBLY DISTRICT 40								
*Los Angeles	45,925	42,759	51,660	37,014	62,345	26,810	50,185	36,340
	51.8%	48.2%	58.3%	41.7%	69.9%	30.1%	58.0%	42.0%
ASSEMBLY DISTRICT 41								
*Los Angeles	47,471	55,680	58,004	45,441	70,594	33,565	53,421	48,772
	46.0%	54.0%	56.1%	43.9%	67.8%	32.2%	52.3%	47.7%
ASSEMBLY DISTRICT 42								
*Los Angeles	51,844	57,458	65,777	43,700	77,075	32,859	58,806	49,861
	47.4%	52.6%	60.1%	39.9%	70.1%	29.9%	54.1%	45.9%
ASSEMBLY DISTRICT 43								
*Los Angeles	71,754	47,904	78,405	41,361	83,573	35,934	76,586	41,886
	60.0%	40.0%	65.5%	34.5%	69.9%	30.1%	64.6%	35.4%
ASSEMBLY DISTRICT 44								
*Los Angeles	75,410	42,308	78,828	39,195	85,281	32,681	77,915	38,884
	64.1%	35.9%	66.8%	33.2%	72.3%	27.7%	66.7%	33.3%
ASSEMBLY DISTRICT 45								
*Los Angeles	54,604	35,879	57,790	32,939	66,610	24,398	56,248	33,438
	60.3%	39.7%	63.7%	36.3%	73.2%	26.8%	62.7%	37.3%
ASSEMBLY DISTRICT 46								
*Los Angeles	26,845	17,443	27,668	16,865	32,592	11,925	26,005	17,708
	60.6%	39.4%	62.1%	37.9%	73.2%	26.8%	59.5%	40.5%
ASSEMBLY DISTRICT 47								
*Los Angeles	30,533	9,617	23,546	16,262	34,407	6,018	24,315	13,485
	76.0%	24.0%	59.1%	40.9%	85.1%	14.9%	64.3%	35.7%
ASSEMBLY DISTRICT 48								
*Los Angeles	37,211	14,687	31,323	20,259	43,025	8,911	29,234	20,049
	71.7%	28.3%	60.7%	39.3%	82.8%	17.2%	59.3%	40.7%
ASSEMBLY DISTRICT 49								
*Los Angeles	64,688	28,833	58,971	34,486	73,545	20,393	58,266	32,610
	69.2%	30.8%	63.1%	36.9%	78.3%	21.7%	64.1%	35.9%
ASSEMBLY DISTRICT 50								
*Los Angeles	50,618	25,011	46,515	28,751	59,963	15,988	42,505	30,451
	66.9%	33.1%	61.8%	38.2%	78.9%	21.1%	58.3%	41.7%
ASSEMBLY DISTRICT 51								
*Los Angeles	55,995	59,958	68,594	47,935	77,020	39,885	63,687	52,071
	48.3%	51.7%	58.9%	41.1%	65.9%	34.1%	55.0%	45.0%
ASSEMBLY DISTRICT 52								
*Los Angeles	41,886	49,448	49,264	42,019	61,997	29,964	44,764	45,965
	45.9%	54.1%	54.0%	46.0%	67.4%	32.6%	49.3%	50.7%
ASSEMBLY DISTRICT 53								
*Los Angeles	38,279	32,991	39,924	31,177	51,352	20,300	36,659	33,546
	53.7%	46.3%	56.2%	43.8%	71.7%	28.3%	52.2%	47.8%

St Time Home Buyers PROPOSITION 5		Public Pension Fund PROPOSITION 6		Real Property Value PROPOSITION 7		Transfer of Funds PROPOSITION 8		School Textbooks PROPOSITION 9		Unify The Courts PROPOSITION 10	
For	Against	Yes	No	Yes	No	Yes	No	Yes	No	Yes	No
24,728	27,111	15,475	33,048	15,598	31,263	20,843	27,090	18,194	33,302	14,040	34,475
6,255	6,292	3,775	7,986	4,433	7,418	5,585	6,055	4,622	7,849	3,977	7,794
16,838	16,151	10,279	21,113	12,314	19,533	13,783	17,374	12,054	21,370	10,641	21,296
47,821	49,554	29,329	62,147	32,345	58,214	40,211	50,519	34,870	62,521	28,658	63,565
49.1%	50.9%	32.2%	67.8%	35.7%	64.3%	44.3%	55.7%	35 8%	64 2%	31 1%	68 9%
56,824	51,315	40,210	59,246	39,529	59,548	51,355	45,528	43,010	64,957	32,853	65,503
52.5%	47.5%	40.4%	59.6%	39.9%	60.1%	53.0%	47.0%	39 8%	60 2%	33 4%	66 6%
42,088	31,378	25,646	41,679	25,462	42,115	32,652	33,006	29,447	43,218	22,220	44,395
57.3%	42.7%	38.1%	61.9%	37.7%	62.3%	49.7%	50 3%	40 5%	59 5%	33 4%	66 6%
51,749	36,602	33,831	46,928	32,418	48,629	43,923	34,636	32,558	54,741	28,894	51,008
58.6%	41.4%	41.9%	58.1%	40.0%	60.0%	55.9%	44 1%	37 3%	62 7%	36 2%	63 8%
52,109	51,067	36,647	59,126	40,478	55,715	47,525	46,209	42,243	59,490	30,263	64,667
50.5%	49.5%	38.3%	61.7%	42.1%	57.9%	50 7%	49 3%	41 5%	58 5%	31 9%	68 1%
50,906	57,855	36,737	64,730	49,251	52,541	57,064	42,315	47,554	61,219	31,364	69,452
46.8%	53.2%	36.2%	63.8%	48.4%	51.6%	57.4%	42 6%	43 7%	56 3%	31 1%	68 9%
71,814	46,814	52,821	55,887	48,663	59,688	69,043	36,076	42,798	75,913	43,509	64,119
60.5%	39.5%	48.6%	51.4%	44.9%	55 1%	65.7%	34 3%	36 1%	63 9%	40 4%	59 6%
72,894	44,114	48,141	58,332	47,657	57,905	68,354	34,981	41,231	74,681	47,900	57,890
62.3%	37.7%	45.2%	54.8%	45 1%	54 9%	66 1%	33 9%	35 6%	64 4%	45 3%	54 7%
56,196	33,684	36,629	45,805	35,689	46,080	50,254	30,364	30,473	58,792	35,836	46,203
62.5%	37.5%	44.4%	55.6%	43.6%	56.4%	62.3%	37 7%	34 1%	65 9%	43 7%	56 3%
27,154	16,733	19,145	21,171	17,699	22,680	23,729	15,857	17,293	26,469	17,150	23,281
61.9%	38.1%	47.5%	52.5%	43.8%	56.2%	59 9%	40 1%	39 5%	60 5%	42 4%	57 6%
31,418	8,245	22,869	13,349	20,892	15,190	23,877	11,905	25,303	14,743	21,148	14,860
79 2%	20 8%	63.1%	36.9%	57 9%	42.1%	66 7%	33 3%	63 2%	36 8%	58 7%	41 3%
38,785	12,738	27,491	19,800	25,806	21,494	29,193	17,590	31,357	20,639	25,255	21,739
75.3%	24.7%	58.1%	41.9%	54 6%	45 4%	62 4%	37.6%	60 3%	39 7%	53 7%	46 3%
66,741	26,757	48,899	36,465	43,519	41,904	54,473	29,016	45,232	48,019	43,040	41,364
71.4%	28.6%	57 3%	42 7%	50 9%	49 1%	65 2%	34 8%	48 5%	51 5%	51 0%	49 0%
53,988	21,713	37,513	31,467	34,103	34,854	41,346	26,480	41,152	34,474	34,202	34,057
71.3%	28.7%	54 4%	45 6%	49 5%	50 5%	61 0%	39 0%	54 4%	45 6%	50 1%	49 9%
61,294	54,898	47,478	59,969	48,873	59,326	59,246	45,953	48,700	66,837	39,266	67,235
52 8%	47.2%	44 2%	55 8%	45 2%	54 8%	56 3%	43 7%	42 2%	57 8%	36 9%	63 1%
46,062	45,385	31,211	53,637	34,906	50,233	42,264	41,081	36,721	54,399	27,435	56,646
50 4%	49 6%	36 8%	63 2%	41 0%	59 0%	50 7%	49 3%	40 3%	59 7%	32 6%	67 4%
43,238	28,221	27,051	38,537	26,625	39,108	33,012	31,507	30,583	39,906	25,047	39,829
60 5%	39 5%	41 2%	58 8%	40 5%	59 5%	51 2%	48 8%	43 4%	56 6%	38 6%	61 4%

SUPPLEMENT TO THE STATEMENT OF VOTE - RESULTS OF THE NOVEMBER SECOND GENERAL ELECTION
COUNTIES WITHIN POLITICAL DISTRICTS

STATE BALLOT MEASURES	State School Bond PROPOSITION 1 For	State School Bond PROPOSITION 1 Against	County Jail Bond Act PROPOSITION 2 For	County Jail Bond Act PROPOSITION 2 Against	Veterans Bond Act PROPOSITION 3 For	Veterans Bond Act PROPOSITION 3 Against	Lake Tahoe Bond Act PROPOSITION 4 For	Lake Tahoe Bond Act PROPOSITION 4 Against
ASSEMBLY DISTRICT 54								
*Los Angeles	41,565	34,144	43,500	32,097	55,600	20,678	38,089	36,139
	54.9%	45.1%	57.5%	42.5%	72.9%	27.1%	51.3%	48.7%
ASSEMBLY DISTRICT 55								
*Los Angeles	30,076	19,900	29,743	19,896	37,549	12,574	28,061	21,032
	60.2%	39.8%	59.9%	40.1%	74.9%	25.1%	57.2%	42.8%
ASSEMBLY DISTRICT 56								
*Los Angeles	17,547	8,711	15,882	10,150	21,225	5,233	14,112	11,352
	66.8%	33.2%	61.0%	39.0%	80.2%	19.8%	55.4%	44.6%
ASSEMBLY DISTRICT 57								
*Los Angeles	33,495	27,015	35,186	25,501	44,335	16,774	31,135	28,535
	55.4%	44.6%	58.0%	42.0%	72.6%	27.4%	52.2%	47.8%
ASSEMBLY DISTRICT 58								
*Los Angeles	31,561	28,881	36,068	24,510	41,852	19,096	33,674	26,688
Orange	23,956	29,603	28,483	24,838	33,501	20,626	26,470	27,410
District Totals.....	55,517	58,484	64,551	49,348	75,353	39,722	60,144	54,098
	48.7%	51.3%	56.7%	43.3%	65.5%	34.5%	52.6%	47.4%
ASSEMBLY DISTRICT 59								
*Los Angeles	38,764	33,404	40,437	31,850	53,866	19,171	36,514	34,850
	53.7%	46.3%	55.9%	44.1%	73.8%	26.2%	51.2%	48.8%
ASSEMBLY DISTRICT 60								
*Los Angeles	27,352	27,625	30,162	25,029	40,972	14,712	26,494	27,734
	49.8%	50.2%	54.7%	45.3%	73.6%	26.4%	48.9%	51.1%
ASSEMBLY DISTRICT 61								
San Bernardino	46,561	52,393	48,048	50,708	63,467	36,132	43,452	54,515
	47.1%	52.9%	48.7%	51.3%	63.7%	36.3%	44.4%	55.6%
ASSEMBLY DISTRICT 62								
*Los Angeles	44,891	52,897	53,846	44,131	67,078	31,573	50,842	46,431
	45.9%	54.1%	55.0%	45.0%	68.0%	32.0%	52.3%	47.7%
ASSEMBLY DISTRICT 63								
*Los Angeles	35,618	40,004	40,052	35,802	52,982	23,626	35,804	39,129
	47.1%	52.9%	52.8%	47.2%	69.2%	30.8%	47.8%	52.2%
ASSEMBLY DISTRICT 64								
Orange	44,433	55,059	50,979	48,345	62,300	38,049	46,819	52,942
	44.7%	55.3%	51.3%	48.7%	62.1%	37.9%	46.9%	53.1%
ASSEMBLY DISTRICT 65								
*Los Angeles	11,692	9,486	11,798	9,390	15,344	6,016	10,922	10,047
San Bernardino	22,826	24,617	22,014	25,419	30,754	16,883	20,815	26,141
District Totals.....	34,518	34,103	33,812	34,809	46,098	22,899	31,737	36,188
	50.3%	49.7%	49.3%	50.7%	66.8%	33.2%	46.7%	53.3%
ASSEMBLY DISTRICT 66								
San Bernardino	36,817	40,909	39,507	38,072	54,095	24,191	34,945	41,404
	47.4%	52.6%	50.9%	49.1%	69.1%	30.9%	45.8%	54.2%
ASSEMBLY DISTRICT 67								
Orange	41,556	58,959	48,459	51,797	58,365	42,583	44,066	56,419
	41.3%	58.7%	48.3%	51.7%	57.8%	42.2%	43.9%	56.1%
ASSEMBLY DISTRICT 68								
Riverside	40,594	35,271	39,820	36,029	51,519	25,456	29,455	46,278
	53.5%	46.5%	52.5%	47.5%	66.9%	33.1%	38.9%	61.1%
ASSEMBLY DISTRICT 69								
Orange	46,191	54,210	52,355	47,822	61,161	39,840	49,964	50,691
	46.0%	54.0%	52.3%	47.7%	60.6%	39.4%	49.6%	50.4%
ASSEMBLY DISTRICT 70								
Orange	56,469	63,540	64,519	55,153	71,754	48,739	59,452	60,995
	47.1%	52.9%	53.9%	46.1%	59.6%	40.4%	49.4%	50.6%

St Time Home Buyers PROPOSITION 5		Public Pension Fund PROPOSITION 6		Real Property Value PROPOSITION 7		Transfer of Funds PROPOSITION 8		School Textbooks PROPOSITION 9		Unify The Courts PROPOSITION 10	
For	Against	Yes	No	Yes	No	Yes	No	Yes	No	Yes	No
46,837	29,024	29,421	40,345	31,351	38,525	35,673	32,898	34,903	40,351	25,330	43,635
61.7%	38.3%	42.2%	57.8%	44.9%	55.1%	52.0%	48.0%	46.4%	53.6%	36.7%	63.3%
31,136	18,506	20,676	24,835	19,187	25,960	24,509	19,726	23,092	26,834	16,985	28,150
62.7%	37.3%	45.4%	54.6%	42.5%	57.5%	55.4%	44.6%	46.3%	53.7%	37.6%	62.4%
18,024	7,752	11,311	12,306	9,674	13,639	12,043	10,964	13,498	12,503	9,159	14,412
69.9%	30.1%	47.9%	52.1%	41.5%	58.5%	52.3%	47.7%	51.9%	48.1%	38.9%	61.1%
37,029	23,283	22,704	32,820	23,948	31,749	28,635	26,265	24,821	35,075	19,168	36,130
61.4%	38.6%	40.9%	59.1%	43.0%	57.0%	52.2%	47.8%	41.4%	58.6%	34.7%	65.3%
33,934	26,651	23,436	32,538	26,906	29,237	30,703	24,019	24,923	35,553	18,008	37,338
27,351	26,936	20,061	30,868	21,662	29,569	25,783	23,771	20,723	33,804	16,687	33,562
61,285	53,587	43,497	63,406	48,568	58,806	56,486	47,790	45,646	69,357	34,695	70,900
53.4%	46.6%	40.7%	59.3%	45.2%	54.8%	54.2%	45.8%	39.7%	60.3%	32.9%	67.1%
41,927	30,246	25,059	40,875	26,635	39,649	32,631	32,152	33,475	39,001	22,611	42,585
58.1%	41.9%	38.0%	62.0%	40.2%	59.8%	50.4%	49.6%	46.2%	53.8%	34.7%	65.3%
30,736	24,341	17,111	33,846	20,298	31,081	24,019	26,257	22,430	32,130	17,728	32,767
55.8%	44.2%	33.6%	66.4%	39.5%	60.5%	47.8%	52.2%	41.1%	58.9%	35.1%	64.9%
43,678	54,940	28,550	65,642	33,603	61,130	41,119	49,327	35,147	61,562	29,165	62,011
44.3%	55.7%	30.3%	69.7%	35.5%	64.5%	45.5%	54.5%	36.3%	63.7%	32.0%	68.0%
46,838	50,928	30,998	60,127	38,626	52,719	46,726	42,864	37,733	59,681	31,531	58,813
47.9%	52.1%	34.0%	66.0%	42.3%	57.7%	52.2%	47.8%	38.7%	61.3%	34.9%	65.1%
42,103	33,889	25,569	44,644	27,974	42,970	33,041	36,255	30,783	44,659	21,888	47,873
55.4%	44.6%	36.4%	63.6%	39.4%	60.6%	47.7%	52.3%	40.8%	59.2%	31.4%	68.6%
50,432	50,634	35,762	59,582	39,029	57,243	46,285	47,283	38,054	63,505	31,136	63,532
49.9%	50.1%	37.5%	62.5%	40.5%	59.5%	49.5%	50.5%	37.5%	62.5%	32.9%	67.1%
11,530	9,665	7,175	12,548	8,016	11,826	9,257	10,304	8,639	12,556	6,403	13,243
23,476	23,951	13,455	31,830	14,686	30,840	18,184	25,331	18,597	27,541	12,614	31,123
35,006	33,616	20,630	44,378	22,702	42,666	27,441	35,635	27,236	40,097	19,017	44,366
51.0%	49.0%	31.7%	68.3%	34.7%	65.3%	43.5%	56.5%	40.4%	59.6%	30.0%	70.0%
38,066	39,433	20,473	53,661	26,891	47,429	31,592	39,311	27,238	47,988	23,372	48,149
49.1%	50.9%	27.6%	72.4%	36.2%	63.8%	44.6%	55.4%	36.2%	63.8%	32.7%	67.3%
47,197	54,514	36,018	60,076	40,206	56,807	45,042	49,064	39,340	62,690	30,806	64,686
46.4%	53.6%	37.5%	62.5%	41.4%	58.6%	47.9%	52.1%	38.6%	61.4%	32.3%	67.7%
36,727	39,863	23,320	49,772	25,891	47,298	32,150	39,583	29,429	47,505	20,104	51,857
48.0%	52.0%	31.9%	68.1%	35.4%	64.6%	44.8%	55.2%	38.3%	61.7%	27.9%	72.1%
50,306	51,426	39,807	55,407	39,394	56,573	48,712	44,281	37,592	63,794	33,373	60,963
49.4%	50.6%	41.8%	58.2%	41.0%	59.0%	52.4%	47.6%	37.1%	62.9%	35.4%	64.6%
55,226	66,300	48,437	65,997	49,352	65,806	59,969	51,284	45,152	76,401	39,652	73,809
45.4%	54.6%	42.3%	57.7%	42.9%	57.1%	53.9%	46.1%	37.1%	62.9%	34.9%	65.1%

SUPPLEMENT TO THE STATEMENT OF VOTE - RESULTS OF THE NOVEMBER SECOND GENERAL ELECTION
COUNTIES WITHIN POLITICAL DISTRICTS

STATE BALLOT MEASURES	State School Bond PROPOSITION 1		County Jail Bond Act PROPOSITION 2		Veterans Bond Act PROPOSITION 3		Lake Tahoe Bond Act PROPOSITION 4	
	For	Against	For	Against	For	Against	For	Against
ASSEMBLY DISTRICT 71								
Orange	35,755	52,901	42,254	46,194	55,414	34,083	38,656	50,175
	40.3%	59.7%	47.8%	52.2%	61.9%	38.1%	43.5%	56.5%
ASSEMBLY DISTRICT 72								
Orange	25,362	36,053	28,716	32,567	38,325	23,643	25,527	35,871
	41.3%	58.7%	46.9%	53.1%	61.8%	38.2%	41.6%	58.4%
ASSEMBLY DISTRICT 73								
Riverside	45,282	50,891	47,482	48,845	62,485	35,504	37,007	59,659
	47.1%	52.9%	49.3%	50.7%	63.8%	36.2%	38.3%	61.7%
ASSEMBLY DISTRICT 74								
Orange	5,648	6,691	6,429	5,906	7,620	4,866	6,002	6,439
San Diego	34,007	46,119	38,173	42,136	49,102	31,425	34,711	45,067
District Totals.....	39,655	52,810	44,602	48,042	56,722	36,291	40,713	51,506
	42.9%	57.1%	48.1%	51.9%	61.0%	39.0%	44.1%	55.9%
ASSEMBLY DISTRICT 75								
San Diego	56,515	48,595	57,922	47,164	66,295	38,811	59,724	45,538
	53.8%	46.2%	55.1%	44.9%	63.1%	36.9%	56.7%	43.3%
ASSEMBLY DISTRICT 76								
Riverside	11,215	11,711	11,875	11,114	15,173	8,214	9,510	13,559
San Diego	36,660	46,695	38,099	45,322	51,897	31,895	36,561	46,534
District Totals.....	47,875	58,406	49,974	56,436	67,070	40,109	46,071	60,093
	45.0%	55.0%	47.0%	53.0%	62.6%	37.4%	43.4%	56.6%
ASSEMBLY DISTRICT 77								
San Diego	50,188	56,929	53,500	53,671	67,626	39,818	52,065	54,865
	46.9%	53.1%	49.9%	50.1%	62.9%	37.1%	48.7%	51.3%
ASSEMBLY DISTRICT 78								
San Diego	50,890	50,284	53,638	47,503	65,762	35,746	55,794	45,223
	50.3%	49.7%	53.0%	47.0%	64.8%	35.2%	55.2%	44.8%
ASSEMBLY DISTRICT 79								
San Diego	31,595	28,944	31,166	29,314	42,141	18,811	28,686	31,143
	52.2%	47.8%	51.5%	48.5%	69.1%	30.9%	47.9%	52.1%
ASSEMBLY DISTRICT 80								
Imperial	7,630	8,485	6,189	9,863	10,787	5,527	5,207	12,333
San Diego	23,206	24,282	22,839	24,689	32,356	15,316	21,632	25,518
District Totals.....	30,836	32,767	29,028	34,552	43,143	20,843	26,839	37,851
	48.5%	51.5%	45.7%	54.3%	67.4%	32.6%	41.5%	58.5%

1St Time Home Buyers PROPOSITION 5		Public Pension Fund PROPOSITION 6		Real Property Value PROPOSITION 7		Transfer of Funds PROPOSITION 8		School Textbooks PROPOSITION 9		Unify The Courts PROPOSITION 10	
For	Against	Yes	No	Yes	No	Yes	No	Yes	No	Yes	No
45,488	44,757	28,243	56,846	31,170	54,753	36,812	46,773	33,731	56,761	25,144	59,348
50.4%	49.6%	33.2%	66.8%	36.3%	63.7%	44.0%	56.0%	37.3%	62.7%	29.8%	70.2%
31,275	30,716	19,130	39,947	21,121	38,506	25,055	33,108	23,426	39,023	17,728	40,894
50.5%	49.5%	32.4%	67.6%	35.4%	64.6%	43.1%	56.9%	37.5%	62.5%	30.2%	69.8%
42,933	54,659	28,565	64,941	33,013	60,594	40,467	50,931	36,672	61,641	25,811	65,873
44.0%	56.0%	30.5%	69.5%	35.3%	64.7%	44.3%	55.7%	37.3%	62.7%	28.2%	71.8%
5,814	6,801	4,694	7,125	4,727	7,166	5,824	5,703	4,843	7,781	3,845	7,902
36,290	44,142	28,550	47,408	31,324	44,556	35,890	37,072	30,798	48,647	25,999	47,823
42,104	50,943	33,244	54,533	36,051	51,722	41,714	42,775	35,641	56,428	29,844	55,725
45.3%	54.7%	37.9%	62.1%	41.1%	58.9%	49.4%	50.6%	38.7%	61.3%	34.9%	65.1%
52,989	52,576	49,148	49,461	46,907	51,901	55,870	38,628	43,633	61,153	41,293	54,310
50.2%	49.8%	49.8%	50.2%	47.5%	52.5%	59.1%	40.9%	41.6%	58.4%	43.2%	56.8%
11,664	11,701	6,725	15,941	7,612	15,077	10,560	11,615	8,546	15,154	7,282	15,033
37,545	46,244	31,613	47,515	33,307	46,075	36,329	40,167	31,957	51,172	29,916	47,311
49,209	57,945	38,338	63,456	40,919	61,152	46,889	51,782	40,503	66,326	37,198	62,344
45.9%	54.1%	37.7%	62.3%	40.1%	59.9%	47.5%	52.5%	37.9%	62.1%	37.4%	62.6%
51,832	55,919	43,355	57,728	41,807	59,286	51,224	45,678	42,980	64,025	38,981	59,364
48.1%	51.9%	42.9%	57.1%	41.4%	58.6%	52.9%	47.1%	40.2%	59.8%	39.6%	60.4%
52,981	48,677	41,397	53,265	39,764	54,697	48,821	41,614	42,585	58,582	36,121	55,789
52.1%	47.9%	43.7%	56.3%	42.1%	57.9%	54.0%	46.0%	42.1%	57.9%	39.3%	60.7%
34,210	26,633	23,029	34,043	21,783	35,237	26,444	28,038	26,580	34,172	20,311	34,911
56.2%	43.8%	40.4%	59.6%	38.2%	61.8%	48.5%	51.5%	43.8%	56.2%	36.8%	63.2%
8,056	9,421	5,362	12,130	6,414	11,449	7,523	9,246	6,048	11,630	4,537	12,248
24,549	23,014	17,657	27,809	16,199	29,164	21,271	22,498	18,768	28,543	15,332	28,918
32,605	32,435	23,019	39,939	22,613	40,613	28,794	31,744	24,816	40,173	19,869	41,166
50.1%	49.9%	36.6%	63.4%	35.8%	64.2%	47.6%	52.4%	38.2%	61.8%	32.6%	67.4%

SUPPLEMENT TO THE STATEMENT OF VOTE - RESULTS OF THE NOVEMBER SECOND GENERAL ELECTION
COUNTIES WITHIN POLITICAL DISTRICTS

STATE BALLOT MEASURES	State School Bond PROPOSITION 1		County Jail Bond Act PROPOSITION 2		Veterans Bond Act PROPOSITION 3		Lake Tahoe Bond Act PROPOSITION 4	
	For	Against	For	Against	For	Against	For	Against
BD OF EQUALIZATION DIST 1								
Alpine	161	220	181	193	260	117	240	147
Amador	3,392	5,512	3,670	5,645	6,093	3,344	4,246	5,057
Calaveras	3,652	5,769	3,953	5,401	6,151	3,722	4,203	5,194
El Dorado	13,511	18,726	14,268	17,902	20,374	11,971	17,302	14,691
Inyo	2,839	4,233	3,030	4,036	4,464	2,699	2,837	4,261
*Los Angeles	321,868	342,236	369,813	294,281	456,231	211,530	347,690	308,701
@Madera	7,276	9,601	8,000	8,937	10,456	6,488	5,959	10,742
Mariposa	2,070	3,194	1,996	3,239	3,423	1,858	1,970	3,269
Merced	13,485	15,646	13,219	15,863	19,074	10,338	10,521	18,431
Mono	1,606	1,521	1,390	1,724	1,948	1,159	1,647	1,480
Monterey	34,073	38,367	33,108	38,516	42,907	30,474	31,664	38,090
Placer	21,194	23,873	22,590	22,405	29,372	15,887	25,494	20,246
San Benito	2,926	3,829	3,191	3,581	4,691	2,159	2,818	3,936
San Francisco	119,583	82,301	128,385	72,680	142,561	57,182	141,811	59,518
San Luis Obispo	26,149	32,290	26,440	31,637	37,902	20,112	26,646	31,744
San Mateo	91,411	99,056	116,256	72,652	125,757	63,214	114,037	75,614
Santa Barbara	53,904	52,002	59,945	45,584	73,546	33,532	59,344	46,798
Santa Cruz	37,895	30,492	34,073	33,779	46,528	22,076	42,644	26,595
Stanislaus	33,912	36,452	36,231	34,232	46,778	23,888	32,736	36,569
Tuolumne	5,972	7,887	6,925	7,298	9,731	4,590	6,778	7,265
Ventura	80,853	83,920	77,617	86,620	107,597	56,292	79,859	84,884
District Totals.....	877,732	897,127	964,281	806,205	1,195,844	582,632	960,446	803,232
	49.5%	50.5%	54.5%	45.5%	67.2%	32.8%	54.5%	45.5%
BD OF EQUALIZATION DIST 2								
Fresno	74,026	65,213	73,511	65,001	94,862	43,712	63,148	72,107
Imperial	7,630	8,485	6,189	9,863	10,787	5,527	5,207	12,333
Kern	58,281	56,367	53,068	61,079	73,392	41,078	45,271	68,230
Kings	8,037	8,160	7,381	8,831	10,882	5,149	6,509	9,311
Orange	279,370	357,016	322,194	312,622	388,440	252,429	296,956	340,942
Riverside	97,091	97,873	99,177	95,988	129,177	69,174	75,972	119,496
San Bernardino	118,269	133,789	121,414	130,327	166,331	87,343	109,345	139,640
San Diego	283,061	301,848	295,337	289,799	375,179	211,822	289,173	293,888
Tulare	29,906	33,281	27,779	35,345	41,892	22,204	20,687	41,465
District Totals.....	955,671	1,062,032	1,006,050	1,008,855	1,290,942	738,438	912,268	1,097,412
	47.4%	52.6%	49.9%	50.1%	63.6%	36.4%	45.4%	54.6%
BD OF EQUALIZATION DIST 3								
Alameda	194,246	146,010	204,793	133,060	234,249	101,683	213,027	126,823
Butte	26,580	25,022	24,141	30,884	37,035	17,737	28,553	26,783
Colusa	1,292	3,071	1,231	3,090	2,814	1,575	1,285	3,073
Contra Costa	110,758	111,162	116,184	104,626	150,400	75,425	131,417	90,468
Del Norte	1,494	4,547	1,621	4,383	3,893	2,191	1,200	4,828
Glenn	2,689	4,419	2,613	4,493	4,609	2,513	2,655	4,458
Humboldt	17,975	26,297	17,809	26,244	28,880	15,571	17,790	26,976
Lake	6,052	9,501	6,127	9,252	10,469	5,170	5,588	9,848
Lassen	2,707	4,691	2,410	4,994	5,106	2,433	2,825	4,681
Marin	40,835	50,372	49,472	41,330	56,544	34,258	62,284	29,741
Mendocino	10,801	13,706	10,774	13,579	15,959	8,540	10,696	13,809
Modoc	866	2,540	790	2,597	2,285	1,166	810	2,585
Napa	12,866	21,876	14,811	19,958	23,579	13,601	18,339	18,784
Nevada	10,789	14,190	11,046	13,953	16,292	8,958	13,294	11,363
Plumas	2,768	4,643	2,610	4,762	5,022	2,477	2,953	4,476
&Sacramento	163,227	146,305	182,487	125,320	202,868	101,149	179,369	128,187
San Joaquin	51,675	50,702	50,423	51,824	70,987	31,759	51,793	50,019
Santa Clara	181,416	201,242	236,380	144,797	248,665	134,423	227,692	157,567
Shasta	16,928	23,740	18,907	25,401	29,493	15,112	16,852	26,834
Sierra	701	938	688	962	1,132	526	812	854
Siskiyou	5,940	8,888	6,108	8,752	10,398	4,454	4,610	10,013
?Solano	36,367	32,608	33,594	35,368	48,027	21,588	34,267	34,335
Sonoma	58,376	54,598	61,512	51,192	78,405	37,390	63,951	49,543
Sutter	5,719	10,023	5,877	9,789	9,091	6,702	5,904	9,755
Tehama	5,526	9,775	4,726	10,765	10,143	5,465	5,310	9,939
Trinity	1,797	3,406	1,816	3,366	3,369	1,902	1,803	3,390
Yolo	21,949	17,135	22,494	17,440	26,491	13,187	25,131	15,049
Yuba	4,577	7,528	4,381	7,767	7,717	4,612	4,278	7,662
District Totals.....	996,916	1,008,935	1,095,825	909,948	1,343,922	671,567	1,134,488	881,843
	49.7%	50.3%	54.6%	45.4%	66.7%	33.3%	56.3%	43.7%
BD OF EQUALIZATION DIST 4								
*Los Angeles	744,111	526,605	766,768	504,176	939,593	338,944	718,945	531,303
	58.6%	41.4%	60.3%	39.7%	73.5%	26.5%	57.5%	42.5%

SUPPLEMENT TO THE STATEMENT OF VOTE - RESULTS OF THE NOVEMBER SECOND GENERAL ELECTION
COUNTIES WITHIN POLITICAL DISTRICTS

1St Time Home Buyers PROPOSITION 5		Public Pension Fund PROPOSITION 6		Real Property Value PROPOSITION 7		Transfer of Funds PROPOSITION 8		School Textbooks PROPOSITION 9		Unify The Courts PROPOSITION 10	
For	Against	Yes	No	Yes	No	Yes	No	Yes	No	Yes	No
201	169	139	212	160	179	126	196	150	211	122	225
4,377	4,972	2,365	6,556	2,557	6,232	3,280	5,108	3,095	6,188	2,163	6,693
4,077	5,237	2,501	6,309	3,367	5,584	3,437	5,391	2,875	6,623	2,321	6,601
15,678	16,631	9,150	22,906	10,408	21,493	13,082	18,082	10,995	21,941	8,963	22,824
3,008	4,115	1,789	4,959	2,063	4,632	2,622	3,862	1,939	5,042	1,901	4,804
353,813	309,177	235,584	377,724	250,033	363,700	314,716	285,630	259,818	398,858	207,623	399,901
7,956	8,852	4,209	11,735	5,734	10,316	5,890	9,852	5,798	11,098	4,283	11,650
2,330	2,857	1,433	3,536	1,809	3,118	1,799	3,180	1,786	3,378	1,475	3,444
13,172	15,867	7,303	20,383	9,315	18,448	9,792	17,431	10,974	18,793	7,246	20,294
1,517	1,577	1,029	1,937	1,102	1,931	1,374	1,570	998	2,140	971	1,979
32,222	37,848	27,600	40,021	26,296	41,908	37,284	33,161	25,867	48,968	22,774	47,539
22,699	24,293	13,718	31,578	15,956	29,772	19,924	24,743	17,175	30,212	12,816	31,358
3,137	3,658	1,880	4,484	2,965	3,505	2,907	3,469	3,074	3,866	2,476	3,978
133,077	67,214	99,614	85,594	99,058	85,241	102,303	74,695	84,561	115,704	72,630	106,164
28,099	30,458	17,476	38,141	23,289	32,981	25,627	29,142	20,408	38,556	16,787	38,973
106,886	82,170	71,349	106,715	79,713	102,138	89,056	85,943	72,562	118,623	57,567	117,727
62,482	43,760	41,936	55,584	45,242	53,268	54,759	41,017	39,031	67,128	34,914	62,146
40,370	31,774	24,708	42,339	29,407	38,516	36,193	29,950	25,909	46,735	22,734	41,830
35,889	33,674	24,674	41,045	24,899	42,112	29,867	36,472	28,348	43,091	20,010	46,752
7,568	6,719	4,138	9,511	5,123	8,393	4,639	8,562	5,343	8,993	4,158	9,285
88,152	76,802	58,235	100,087	67,164	93,843	78,118	79,029	63,704	104,723	62,192	98,660
966,710	807,824	650,830	1,011,356	705,660	967,310	836,795	796,485	684,410	1,100,871	566,126	1,082,827
54.5%	45.5%	39.2%	60.8%	42.2%	57.8%	51.2%	48.8%	38.3%	61.7%	34.3%	65.7%
77,946	60,949	47,074	85,742	40,366	91,533	58,326	68,444	51,920	87,023	36,145	92,440
8,056	9,421	5,362	12,130	6,414	11,449	7,523	9,246	6,048	11,630	4,537	12,248
50,391	63,422	32,388	77,368	38,020	73,403	44,774	64,880	39,939	75,623	27,526	86,074
8,620	7,269	5,154	10,534	5,718	10,833	7,374	8,706	6,476	10,517	4,178	12,127
313,089	332,084	232,152	375,848	246,661	366,423	293,482	301,267	242,861	403,759	198,371	404,696
91,324	106,223	58,610	130,654	66,516	122,969	83,177	102,129	74,647	124,300	53,197	132,763
118,003	133,504	69,348	171,123	83,617	157,883	101,178	129,556	90,214	154,932	72,691	159,836
290,396	297,205	234,749	317,229	231,091	320,916	275,849	253,695	237,301	346,294	207,953	328,426
29,833	32,650	17,978	40,458	19,890	40,141	25,852	33,727	21,557	42,001	16,466	42,209
987,658	1,042,727	702,815	1,221,086	738,293	1,195,550	897,535	971,650	770,963	1,256,079	621,064	1,270,819
48.6%	51.4%	36.5%	63.5%	38.2%	61.8%	48.0%	52.0%	38.0%	62.0%	32.8%	67.2%
214,065	128,342	156,866	162,763	151,691	172,505	174,908	135,841	126,081	223,548	128,502	185,851
22,735	32,128	14,163	41,277	19,442	35,228	25,245	27,600	21,222	36,396	12,311	42,241
1,508	2,821	875	3,300	1,784	2,389	1,488	2,625	1,391	3,006	1,187	2,994
126,884	100,191	94,366	129,024	97,698	126,426	113,090	105,147	82,103	153,531	74,783	144,575
2,474	3,506	1,591	4,143	2,302	3,491	1,334	4,391	1,747	4,281	1,127	4,639
2,588	4,823	1,366	5,876	2,935	4,405	3,369	3,879	2,360	5,069	1,968	5,072
22,896	21,406	14,236	26,676	14,167	26,374	16,919	22,916	13,763	30,357	11,775	29,385
7,049	8,379	3,705	10,755	4,894	9,482	5,793	8,639	4,407	10,714	3,577	10,801
3,207	4,350	1,893	5,452	2,359	4,735	2,987	4,038	1,915	5,388	2,085	5,010
46,445	45,732	37,868	47,487	39,120	45,149	41,777	39,338	34,642	55,960	29,535	52,890
12,070	12,331	7,038	15,424	8,708	14,052	9,745	12,348	7,667	16,648	6,658	16,133
1,086	2,258	581	2,705	1,361	1,904	1,248	1,979	891	2,507	1,296	2,003
17,029	19,614	10,725	25,321	12,422	22,200	14,152	19,649	12,350	23,466	10,140	23,843
11,736	12,708	7,031	15,953	8,127	15,562	9,898	13,252	8,527	16,348	6,004	17,593
3,196	4,187	1,870	5,147	2,307	4,754	2,363	4,589	2,331	5,051	1,720	5,278
172,264	137,485	98,601	196,786	99,953	193,383	134,897	150,955	134,545	173,969	88,372	199,221
50,181	51,794	33,231	64,172	39,432	57,552	43,651	51,051	37,547	65,115	25,858	69,339
198,161	181,492	142,392	205,333	156,511	201,264	182,119	164,597	139,006	244,872	128,347	221,242
21,330	22,812	12,218	30,412	14,264	28,281	16,974	24,403	14,215	29,358	9,537	32,005
800	823	529	1,031	553	1,020	651	896	679	998	593	985
6,119	8,365	4,169	10,162	5,541	9,124	6,010	8,255	4,451	10,541	4,081	10,473
37,117	31,842	23,164	42,878	23,929	42,119	28,448	35,478	25,033	43,125	19,676	44,377
62,734	50,685	35,575	70,546	47,189	60,647	49,715	53,627	45,686	67,083	31,449	72,829
6,493	9,165	4,358	10,681	5,976	9,056	5,744	9,062	6,623	9,199	4,660	10,363
6,606	8,937	3,114	11,721	4,502	10,062	5,240	8,933	4,708	10,355	3,239	11,392
2,486	2,734	1,471	3,516	1,802	3,154	1,474	3,374	1,873	3,343	1,250	3,731
21,869	18,037	14,732	24,334	16,195	22,886	18,969	18,663	16,397	25,268	14,119	24,346
5,299	6,641	3,247	8,470	3,558	8,344	4,383	7,358	4,320	7,942	3,051	8,742
1,086,427	933,588	730,975	1,181,345	788,722	1,135,548	922,591	942,883	756,490	1,283,438	626,900	1,257,353
53.8%	46.2%	38.2%	61.8%	41.0%	59.0%	49.5%	50.5%	37.1%	62.9%	33.3%	66.7%
783,419	484,542	533,196	632,440	530,180	636,024	660,888	481,804	560,229	704,069	468,958	686,998
61.8%	38.2%	45.7%	54.3%	45.5%	54.5%	57.8%	42.2%	44.3%	55.7%	40.6%	59.4%

SUPPLEMENT TO THE STATEMENT OF VOTE - RESULTS OF THE NOVEMBER SECOND GENERAL ELECTION
POLITICAL DISTRICTS WITHIN COUNTIES

STATE BALLOT MEASURES	Beverage Containers PROPOSITION 11		Weapons Freeze PROPOSITION 12		Water Resources PROPOSITION 13		Reapportionment PROPOSITION 14		Handgun Control PROPOSITION 15	
	Yes	No	Yes	No	Yes	No	Yes	No	Yes	No
ALAMEDA County										
County Totals	193,309	181,236	235,351	134,868	166,671	182,282	139,583	182,427	173,625	197,292
	51.6%	48.4%	63.6%	36.4%	47.8%	52.2%	43.3%	56.7%	46.8%	53.2%
Supervisorial District 1 ..	34,653	40,273	33,838	39,986	23,153	46,642	32,783	32,954	25,918	48,379
" " 2 ..	26,213	36,853	34,382	27,448	20,730	37,819	22,544	32,132	21,653	40,789
" " 3 ..	24,843	31,902	38,538	17,399	24,691	28,041	17,248	31,287	25,261	30,699
" " 4 ..	47,067	45,645	56,971	34,573	39,596	46,898	37,912	42,430	42,952	48,910
" " 5 ..	60,533	26,563	71,622	15,462	58,501	22,882	29,096	43,624	57,841	28,515
Congressional District 8..	95,080	55,804	116,342	34,067	91,178	49,604	53,436	73,814	91,896	57,525
" " 9..	75,088	96,440	92,676	75,848	58,924	100,690	65,325	83,792	63,475	106,318
" " 10..	23,141	28,992	26,333	24,953	16,569	31,988	20,822	24,821	18,254	33,449
Senatorial District 9	112,892	76,518	141,431	47,074	107,118	69,581	67,101	93,409	109,639	77,997
" " 10	80,417	104,718	93,920	87,794	59,553	112,701	72,482	89,018	63,986	119,295
Assembly District 12	70,193	27,293	77,055	20,381	65,599	25,854	38,936	43,404	66,585	30,032
" " 13	39,598	44,641	58,853	24,613	38,285	39,831	26,246	45,265	39,672	43,669
" " 14	40,962	57,947	55,496	41,331	33,370	58,475	34,568	51,162	34,758	63,072
" " 15	15,956	18,046	13,432	20,119	10,298	21,457	16,006	13,944	11,485	22,211
" " 18	26,600	33,309	30,515	28,424	19,119	36,665	23,827	28,652	21,125	38,308
Bd of Equalization Dist 3	193,309	181,236	235,351	134,868	166,671	182,282	139,583	182,427	173,625	197,292
CITIES										
Alameda	10,548	10,558	12,478	8,334	8,327	11,444	9,333	8,998	9,856	10,989
Albany	4,075	2,356	4,717	1,669	3,691	2,307	2,464	2,953	3,870	2,464
Berkeley	39,072	10,243	42,317	7,054	37,384	8,991	17,173	24,237	36,639	12,200
Dublin	1,863	2,427	2,100	2,131	1,132	2,848	1,713	2,034	1,412	2,862
Emeryville	704	614	957	357	715	492	525	571	725	578
Fremont	17,877	21,533	19,774	19,006	12,460	24,197	16,058	18,436	13,897	25,193
Hayward	11,686	15,888	15,102	11,891	9,180	16,263	10,018	13,775	9,679	17,666
Livermore	8,155	8,715	5,744	10,913	5,248	10,556	8,146	6,801	5,532	11,196
Newark	3,293	4,701	3,970	3,896	2,468	5,013	3,034	4,015	2,658	5,267
Oakland	56,667	53,308	80,922	28,315	56,085	45,977	34,775	58,175	56,657	52,219
Piedmont	3,162	2,522	3,181	2,491	2,871	2,502	3,553	1,499	3,340	2,326
Pleasanton	5,988	7,078	5,915	6,982	4,032	8,111	6,194	5,243	4,824	8,096
San Leandro	9,647	14,850	13,182	10,728	7,682	15,103	8,655	12,565	8,531	15,569
Union City	3,544	5,358	5,028	3,710	2,995	5,286	2,981	4,764	3,117	5,694
Unincorporated Area	17,028	21,085	19,964	17,391	12,401	23,192	14,961	18,361	12,888	24,973
Unapportioned Absentee ...	0	0	0	0	0	0	0	0	0	0
ALPINE County										
County Totals	209	182	209	174	138	232	170	179	100	310
	53.5%	46.5%	54.6%	45.4%	37.3%	62.7%	48.7%	51.3%	24.4%	75.6%
Supervisorial District 1 ..	58	46	66	38	31	63	43	52	25	82
" " 2 ..	42	18	41	18	36	22	39	13	29	31
" " 3 ..	32	49	34	42	22	50	37	32	15	69
" " 4 ..	20	18	21	14	16	22	15	17	17	25
" " 5 ..	35	30	29	35	21	43	14	44	7	62
Congressional District 14..	209	182	209	174	138	232	170	179	100	310
Senatorial District 5	209	182	209	174	138	232	170	179	100	310
Assembly District 7	209	182	209	174	138	232	170	179	100	310
Bd of Equalization Dist 1	209	182	209	174	138	232	170	179	100	310
Unincorporated Area	187	161	191	147	126	200	148	158	93	269
Unapportioned Absentee ...	22	21	18	27	12	32	22	21	7	41
AMADOR County										
County Totals	3,651	6,413	4,305	5,272	1,627	7,807	3,659	5,153	1,747	8,429
	36.3%	63.7%	45.0%	55.0%	17.2%	82.8%	41.5%	58.5%	17.2%	82.8%
Supervisorial District 1 ..	636	1,194	798	921	301	1,394	654	897	283	1,576
" " 2 ..	404	955	567	726	209	1,068	455	728	212	1,169
" " 3 ..	785	1,268	891	1,084	355	1,603	759	1,074	418	1,648

STATE BALLOT MEASURES	Beverage Containers PROPOSITION 11		Weapons Freeze PROPOSITION 12		Water Resources PROPOSITION 13		Reapportionment PROPOSITION 14		Handgun Control PROPOSITION 15	
	Yes	No	Yes	No	Yes	No	Yes	No	Yes	No
MADOR County (Continued)										
Supervisorial District 4 ..	842	1,431	994	1,163	359	1,753	843	1,145	413	1,875
" " 5 ..	636	1,076	728	921	286	1,351	589	937	271	1,460
Congressional District 14..	3,651	6,413	4,305	5,272	1,627	7,807	3,659	5,153	1,747	8,429
Senatorial District 5	3,651	6,413	4,305	5,272	1,627	7,807	3,659	5,153	1,747	8,429
Assembly District 7	3,651	6,413	4,305	5,272	1,627	7,807	3,659	5,153	1,747	8,429
Bd of Equalization Dist 1	3,651	6,413	4,305	5,272	1,627	7,807	3,659	5,153	1,747	8,429
CITIES										
Amador	36	33	36	30	21	40	20	39	18	50
Ione	159	533	304	343	109	531	189	405	107	597
Jackson	400	768	519	569	197	884	426	556	189	1,000
Plymouth	55	226	112	155	27	242	85	163	21	271
Sutter Creek	305	582	393	436	146	676	271	477	158	735
Unincorporated Area	2,348	3,782	2,614	3,282	1,010	4,796	2,309	3,141	1,104	5,075
Unapportioned Absentee ...	348	489	327	457	117	638	359	372	150	701
BUTTE County										
County Totals	26,999	34,185	30,295	30,195	12,222	46,144	27,491	26,333	13,423	46,892
	44.1%	55.9%	50.1%	49.9%	20.9%	79.1%	51.1%	48.9%	22.3%	77.7%
Supervisorial District 1 ..	3,899	7,923	4,201	7,461	1,523	9,819	4,621	6,014	1,515	10,157
" " 2 ..	6,978	4,787	7,969	3,689	3,965	7,070	5,442	4,418	4,252	7,302
" " 3 ..	6,450	7,051	7,767	5,554	3,079	9,750	6,742	5,134	3,605	9,706
" " 4 ..	2,663	5,359	3,178	4,750	806	6,983	3,444	3,783	882	7,071
" " 5 ..	7,009	9,065	7,180	8,741	2,849	12,522	7,242	6,984	3,169	12,656
Congressional District 2..	26,999	34,185	30,295	30,195	12,222	46,144	27,491	26,333	13,423	46,892
Senatorial District 1	26,999	34,185	30,295	30,195	12,222	46,144	27,491	26,333	13,423	46,892
Assembly District 1	3,402	5,285	3,989	4,611	1,183	7,205	4,127	3,615	1,276	7,341
" " 3	23,597	28,900	26,306	25,584	11,039	38,939	23,364	22,718	12,147	39,551
Bd of Equalization Dist 3	26,999	34,185	30,295	30,195	12,222	46,144	27,491	26,333	13,423	46,892
CITIES										
Biggs	135	324	203	241	51	390	150	249	55	391
Chico	6,568	4,306	7,499	3,283	3,813	6,362	5,077	4,107	4,277	6,393
Gridley	374	768	487	652	121	980	464	557	155	987
Droville	1,076	2,078	1,212	1,882	485	2,499	1,194	1,602	499	2,624
Paradise	4,918	6,107	4,938	5,974	1,927	8,585	4,982	4,770	2,191	8,662
Unincorporated Area	13,928	20,602	15,956	18,163	5,825	27,328	15,624	15,048	6,246	27,835
CALAVERAS County										
County Totals	3,917	5,733	3,851	5,662	1,605	7,903	3,785	5,120	1,811	8,151
	40.6%	59.4%	40.5%	59.5%	16.9%	83.1%	42 5%	57 5%	18 2%	81 8%
Supervisorial District 1 ..	646	936	648	920	239	1,325	606	857	286	1,360
" " 2 ..	649	957	686	924	296	1,301	556	952	270	1,406
" " 3 ..	806	1,025	765	1,039	398	1,401	827	857	487	1,378
" " 4 ..	764	1,225	758	1,201	307	1,673	804	1,006	365	1,698
" " 5 ..	544	1,041	572	1,001	186	1,383	520	968	194	1,445
Congressional District 18..	3,917	5,733	3,851	5,662	1,605	7,903	3,785	5,120	1,811	8,151
Senatorial District 5	3,917	5,733	3,851	5,662	1,605	7,903	3,785	5,120	1,811	8,151
Assembly District 7	3,917	5,733	3,851	5,662	1,605	7,903	3,785	5,120	1,811	8,151
Bd of Equalization Dist 1	3,917	5,733	3,851	5,662	1,605	7,903	3,785	5,120	1,811	8,151

SUPPLEMENT TO THE STATEMENT OF VOTE - RESULTS OF THE NOVEMBER SECOND GENERAL ELECTION
POLITICAL DISTRICTS WITHIN COUNTIES

STATE BALLOT MEASURES	Beverage Containers PROPOSITION 11		Weapons Freeze PROPOSITION 12		Water Resources PROPOSITION 13		Reapportionment PROPOSITION 14		Handgun Control PROPOSITION 15	
	Yes	No	Yes	No	Yes	No	Yes	No	Yes	No
CALAVERAS County (Continued)										
CITIES										
Angels	294	626	355	537	116	795	301	521	132	829
Unincorporated Area	3,115	4,558	3,074	4,548	1,310	6,288	3,012	4,119	1,470	6,458
Unapportioned Absentee	508	549	422	577	179	820	472	480	209	864
COLUSA County										
County Totals	1,779	2,892	1,660	2,833	478	3,994	1,889	2,279	584	4,069
	38.1%	61.9%	36.9%	63.1%	10.7%	89.3%	45.3%	54.7%	12.6%	87.4%
Supervisorial District 1	397	542	311	586	92	814	413	430	143	778
" " 2	303	591	335	534	112	735	342	447	117	767
" " 3	273	498	236	505	49	691	294	386	72	707
" " 4	309	542	299	522	69	751	279	480	82	777
" " 5	345	545	338	516	107	735	361	413	131	748
Congressional District 2	1,779	2,892	1,660	2,833	478	3,994	1,889	2,279	584	4,069
Senatorial District 4	1,779	2,892	1,660	2,833	478	3,994	1,889	2,279	584	4,069
Assembly District 3	1,779	2,892	1,660	2,833	478	3,994	1,889	2,279	584	4,069
Bd of Equalization Dist 3	1,779	2,892	1,660	2,833	478	3,994	1,889	2,279	584	4,069
CITIES										
Colusa	545	901	539	855	175	1,190	571	703	215	1,214
Williams	172	320	165	307	39	428	167	260	50	442
Unincorporated Area	910	1,497	815	1,501	215	2,108	951	1,193	280	2,121
Unapportioned Absentee	152	174	141	170	49	268	200	123	39	292
CONTRA COSTA County										
County Totals	121,962	127,605	133,669	108,754	105,257	125,462	115,843	103,102	102,643	142,360
	48.9%	51.1%	55.1%	44.9%	45.6%	54.4%	52.9%	47.1%	41.9%	58.1%
Supervisorial District 1	21,697	23,165	27,823	14,608	20,308	19,832	15,235	22,278	18,352	24,632
" " 2	30,708	27,414	31,602	25,059	26,174	27,733	29,168	21,904	25,405	31,823
" " 3	32,174	28,509	29,624	30,124	26,157	30,559	35,976	18,846	28,951	31,093
" " 4	22,855	23,749	25,139	20,542	19,705	23,804	21,462	19,696	18,648	27,405
" " 5	14,528	24,768	19,481	18,421	12,913	23,534	14,002	20,378	11,287	27,407
Congressional District 7	87,490	100,485	100,260	81,651	76,133	97,116	80,096	83,857	71,044	113,286
" " 8	34,472	27,120	33,409	27,103	29,124	28,346	35,747	19,245	31,599	29,074
Senatorial District 7	101,457	113,548	114,817	93,521	87,608	110,719	94,161	93,761	83,784	127,080
" " 9	20,505	14,057	18,852	15,233	17,649	14,743	21,682	9,341	18,859	15,280
Assembly District 10	7,299	13,720	10,011	10,310	6,419	13,263	7,292	11,293	5,323	15,385
" " 11	44,480	54,754	55,364	39,684	39,494	50,823	35,971	48,909	34,554	62,077
" " 12	20,495	17,656	22,573	14,656	18,059	17,349	17,355	15,880	17,746	19,712
" " 15	49,688	41,475	45,721	44,104	41,285	44,027	55,225	27,020	45,020	45,186
Bd of Equalization Dist 3	121,962	127,605	133,669	108,754	105,257	125,462	115,843	103,102	102,643	142,360
CITIES										
Antioch	4,717	9,032	6,884	6,427	4,504	8,342	4,599	7,526	3,770	9,763
Brentwood	439	847	584	640	335	855	467	660	293	971
Clayton	928	965	976	895	847	935	1,014	669	758	1,122
Concord	16,564	18,473	18,699	15,701	14,522	18,200	15,899	15,044	13,801	20,883
Danville	6,039	5,833	5,401	6,300	4,603	6,480	7,284	3,512	5,326	6,448
El Cerrito	6,157	4,775	7,121	3,462	5,687	4,280	4,721	4,608	5,954	4,652
Hercules	826	883	968	678	683	876	674	786	710	952
Lafayette	6,956	4,721	6,185	5,344	5,884	5,026	7,396	3,007	6,204	5.329
Martinez	4,800	4,648	5,374	3,877	4,166	4,591	4,021	4,234	3,635	5,708
Moraga	3,927	3,307	3,733	3,396	3,432	3,318	4,665	1,883	3,868	3,296
Pinole	2,535	2,819	2,791	2,321	2,025	2,837	1,925	2,637	1,703	3,513
Pittsburg	3,322	6,259	5,168	3,902	3,142	5,458	2,920	5,185	2,970	6,392
Pleasant Hill	5,808	4,857	5,971	4,462	4,867	5,073	5,120	4,240	4,605	5,885
Richmond	10,194	13,451	14,497	7,428	9,936	10,775	6,725	12,641	8,137	14,199
San Pablo	1,958	2,547	2,428	1,899	1,521	2,603	1,308	2,563	1,315	3,111
Walnut Creek	14,510	12,260	13,323	13,000	12,531	12,411	16,135	7,957	13,896	12,572

STATE BALLOT MEASURES	Beverage Containers PROPOSITION 11 Yes	Beverage Containers PROPOSITION 11 No	Weapons Freeze PROPOSITION 12 Yes	Weapons Freeze PROPOSITION 12 No	Water Resources PROPOSITION 13 Yes	Water Resources PROPOSITION 13 No	Reapportionment PROPOSITION 14 Yes	Reapportionment PROPOSITION 14 No	Handgun Control PROPOSITION 15 Yes	Handgun Control PROPOSITION 15 No
CONTRA COSTA County (Continued)										
Unincorporated Area	32,282	31,928	33,566	29,022	26,572	33,402	30,970	25,950	25,698	37,564
DEL NORTE County										
County Totals	2,492	3,842	2,376	3,574	1,003	4,779	2,166	3,371	840	5,367
	39.3%	60.7%	39.9%	60.1%	17.3%	82.7%	39.1%	60.9%	13.5%	86.5%
Supervisorial District 1 ..	377	697	386	645	156	846	347	603	127	929
" " 2 ..	454	653	447	593	207	816	370	592	171	919
" " 3 ..	507	628	443	613	204	817	409	550	192	901
" " 4 ..	448	778	430	716	171	942	389	669	129	1,078
" " 5 ..	434	732	419	650	167	880	408	644	140	975
Congressional District 1..	2,492	3,842	2,376	3,574	1,003	4,779	2,166	3,371	840	5,367
Senatorial District 2	2,492	3,842	2,376	3,574	1,003	4,779	2,166	3,371	840	5,367
Assembly District 2	2,492	3,842	2,376	3,574	1,003	4,779	2,166	3,371	840	5,367
Bd of Equalization Dist 3	2,492	3,842	2,376	3,574	1,003	4,779	2,166	3,371	840	5,367
CITIES										
Crescent City	330	506	336	459	157	612	281	434	156	672
Unincorporated Area	1,890	2,982	1,789	2,758	748	3,689	1,642	2,624	603	4,130
Unapportioned Absentee ...	272	354	251	357	98	478	243	313	81	565
EL DORADO County										
County Totals	15,916	17,627	15,122	17,696	6,964	25,009	13,518	17,243	7,610	25,889
	47.4%	52.6%	46.1%	53.9%	21.8%	78.2%	43.9%	56.1%	22.7%	77.3%
Supervisorial District 1 ..	3,339	4,025	3,113	4,141	1,556	5,532	3,370	3,518	1,813	5,534
" " 2 ..	2,121	2,189	2,033	2,200	997	3,123	1,590	2,309	1,130	3,176
" " 3 ..	2,987	3,938	2,964	3,807	1,182	5,452	2,630	3,706	1,214	5,738
" " 4 ..	3,949	4,556	3,720	4,587	1,647	6,479	3,270	4,573	1,568	6,924
" " 5 ..	2,086	1,548	2,024	1,515	1,004	2,387	1,300	1,920	1,228	2,393
Congressional District 14..	15,916	17,627	15,122	17,696	6,964	25,009	13,518	17,243	7,610	25,889
Senatorial District 1	15,916	17,627	15,122	17,696	6,964	25,009	13,518	17,243	7,610	25,889
Assembly District 7	15,916	17,627	15,122	17,696	6,964	25,009	13,518	17,243	7,610	25,889
Bd of Equalization Dist 1	15,916	17,627	15,122	17,696	6,964	25,009	13,518	17,243	7,610	25,889
CITIES										
Placerville	1,079	1,323	1,086	1,271	445	1,847	921	1,250	469	1,943
South Lake Tahoe	2,182	1,732	2,103	1,716	1,035	2,637	1,416	2,049	1,363	2,542
Unincorporated Area	11,221	13,201	10,665	13,263	4,906	18,489	9,823	12,727	5,121	19,280
Unapportioned Absentee ...	1,434	1,371	1,268	1,446	578	2,036	1,358	1,217	657	2,124
FRESNO County										
County Totals	70,658	75,964	78,009	66,500	31,320	108,367	46,614	83,317	44,009	105,223
	48.2%	51.8%	54.0%	46.0%	22.4%	77.6%	35.9%	64.1%	29.5%	70.5%
Supervisorial District 1 ..	8,900	11,024	10,782	8,725	4,550	14,410	5,364	12,059	5,557	14,817
" " 2 ..	18,662	18,389	20,406	16,332	8,809	26,401	13,417	19,536	13,455	24,082
" " 3 ..	11,590	13,358	14,879	9,679	6,227	17,362	6,473	15,307	8,303	16,858
" " 4 ..	9,844	9,244	9,035	9,731	3,120	15,383	6,256	10,834	4,570	15,030
" " 5 ..	15,414	18,267	17,104	16,072	6,483	25,560	10,455	19,673	8,761	25,385
Congressional District 15..	18,233	18,043	16,949	18,568	5,849	29,130	12,024	20,223	8,480	28,648
" " 17..	19,747	20,372	21,058	18,732	8,780	29,461	14,765	21,122	13,310	27,411
" " 18..	32,678	37,549	40,002	29,200	16,691	49,776	19,825	41,972	22,219	49,164
Senatorial District 14	17,229	18,989	19,884	15,621	8,377	26,092	10,198	21,414	10,647	26,373
" " 15	53,429	56,975	58,125	50,879	22,943	82,275	36,416	61,903	33,362	78,850
Assembly District 30	11,880	12,602	12,767	11,098	5,365	18,051	6,939	14,372	6,564	18,551

SUPPLEMENT TO THE STATEMENT OF VOTE - RESULTS OF THE NOVEMBER SECOND GENERAL ELECTION
POLITICAL DISTRICTS WITHIN COUNTIES

STATE BALLOT MEASURES	Beverage Containers PROPOSITION 11		Weapons Freeze PROPOSITION 12		Water Resources PROPOSITION 13		Reapportionment PROPOSITION 14		Handgun Control PROPOSITION 15	
	Yes	No	Yes	No	Yes	No	Yes	No	Yes	No
FRESNO County (Continued)										
Assembly District 31	39,900	45,032	46,356	37,420	18,146	62,557	25,340	49,906	25,304	61,037
" " 32	18,878	18,330	18,886	17,982	7,809	27,759	14,335	19,039	12,141	25,635
Bd of Equalization Dist 2	70,658	75,964	78,009	66,500	31,320	108,367	46,614	83,317	44,009	105,223
CITIES										
Clovis	4,075	5,271	4,946	4,299	1,935	6,966	2,872	5,481	2,657	6,837
Coalinga	815	840	732	870	353	1,255	459	1,019	322	1,389
Firebaugh	197	257	236	200	91	337	110	274	139	344
Fowler	292	314	317	284	122	458	173	370	185	433
Fresno	29,902	33,434	36,743	25,782	15,866	44,044	18,669	37,036	21,513	42,605
Huron	121	117	145	84	92	135	68	131	107	146
Kerman	333	411	375	367	133	581	203	443	192	569
Kingsburg	772	838	757	822	235	1,319	554	864	422	1,231
Mendota	183	260	255	177	126	288	85	294	172	280
Orange Cove	239	400	415	239	214	424	119	484	191	466
Parlier	180	310	311	174	156	304	92	333	191	307
Reedley	1,446	1,255	1,344	1,361	456	2,181	996	1,494	720	2,059
San Joaquin	79	67	73	67	26	115	39	80	33	115
Sanger	1,251	1,776	1,603	1,330	659	2,166	764	1,911	950	2,132
Selma	1,142	1,268	1,176	1,189	439	1,866	747	1,391	672	1,803
Unincorporated Area	23,383	23,464	22,778	23,294	8,286	36,677	16,015	25,804	12,180	35,456
Unapportioned Absentee ...	6,248	5,682	5,803	5,961	2,131	9,251	4,649	5,908	3,363	9,051
GLENN County										
County Totals	2,808	4,841	3,114	4,258	706	6,738	3,346	3,706	966	7,101
	36.7%	63.3%	42.2%	57.8%	9.5%	90.5%	47.4%	52.6%	12.0%	88.0%
Supervisorial District 1 ..	560	979	610	886	125	1,376	673	771	197	1,438
" " 2 ..	547	997	662	840	150	1,361	718	724	203	1,421
" " 3 ..	456	839	510	720	123	1,132	522	641	138	1,212
" " 4 ..	548	987	638	840	200	1,295	635	778	243	1,387
" " 5 ..	382	718	407	660	53	1,029	531	491	103	1,065
Congressional District 1..	2,808	4,841	3,114	4,258	706	6,738	3,346	3,706	966	7,101
Senatorial District 4	2,808	4,841	3,114	4,258	706	6,738	3,346	3,706	966	7,101
Assembly District 1	2,808	4,841	3,114	4,258	706	6,738	3,346	3,706	966	7,101
Bd of Equalization Dist 3	2,808	4,841	3,114	4,258	706	6,738	3,346	3,706	966	7,101
CITIES										
Orland	525	915	626	774	146	1,260	661	684	192	1,324
Willows	588	1,075	701	903	221	1,391	675	853	276	1,485
Unincorporated Area	1,380	2,530	1,500	2,269	284	3,542	1,743	1,868	416	3,714
Unapportioned Absentee ...	315	321	287	312	55	545	267	301	82	578
HUMBOLOT County										
County Totals	23,747	23,684	24,673	21,051	15,446	28,826	14,339	26,700	11,696	35,913
	50.1%	49.9%	54.0%	46.0%	34.9%	65.1%	34.9%	65.1%	24.6%	75.4%
Supervisorial Oistrict 1 ..	3,637	5,129	3,888	4,527	2,178	5,970	2,759	4,937	1,671	7,145
" " 2 ..	3,667	4,504	3,738	4,109	2,062	5,582	2,364	4,732	1,382	6,859
" " 3 ..	6,546	3,548	6,711	3,167	5,116	4,373	3,166	5,323	3,833	6,201
" " 4 ..	3,729	4,661	4,118	3,943	2,419	5,424	2,417	4,919	1,968	6,470
" " 5 ..	4,216	3,942	4,328	3,571	2,814	4,907	2,205	4,900	2,003	6,197
Congressional District 1..	23,747	23,684	24,673	21,051	15,446	28,826	14,339	26,700	11,696	35,913
Senatorial District 2	23,747	23,684	24,673	21,051	15,446	28,826	14,339	26,700	11,696	35,913
Assembly District 2	23,747	23,684	24,673	21,051	15,446	28,826	14,339	26,700	11,696	35,913
Bd of Equalization Oist 3	23,747	23,684	24,673	21,051	15,446	28,826	14,339	26,700	11,696	35,913

STATE BALLOT MEASURES	Beverage Containers PROPOSITION 11 Yes	Beverage Containers PROPOSITION 11 No	Weapons Freeze PROPOSITION 12 Yes	Weapons Freeze PROPOSITION 12 No	Water Resources PROPOSITION 13 Yes	Water Resources PROPOSITION 13 No	Reapportionment PROPOSITION 14 Yes	Reapportionment PROPOSITION 14 No	Handgun Control PROPOSITION 15 Yes	Handgun Control PROPOSITION 15 No
HUMBOLDT County (Continued)										
CITIES										
Arcata	4,626	2,025	4,769	1,760	3,737	2,514	2,017	3,460	2,818	3,779
Blue Lake	255	270	296	211	190	309	116	345	131	397
Eureka	4,222	5,355	4,629	4,569	2,781	6,158	2,871	5,506	2,229	7,414
Ferndale	253	378	282	324	127	454	227	324	125	509
Fortuna	1,011	1,781	1,052	1,614	443	2,161	803	1,646	417	2,407
Rio Dell	273	551	300	483	111	652	199	524	84	762
Trinidad	121	85	118	82	97	98	61	113	64	144
Unincorporated Area	11,034	11,339	11,337	10,274	7,103	13,910	6,617	12,893	4,989	17,460
Unapportioned Absentee	1,952	1,900	1,890	1,734	857	2,570	1,428	1,889	839	3,041
IMPERIAL County										
County Totals	5,357	13,115	7,558	10,554	3,808	14,565	6,738	11,199	3,645	15,960
	29.0%	71.0%	41.7%	58.3%	20.7%	79.3%	37.6%	62.4%	18.6%	81.4%
Supervisorial District 1	744	1,342	1,109	944	686	1,448	668	1,393	746	1,539
" " 2	1,244	2,734	1,573	2,352	785	3,115	1,644	2,186	782	3,384
" " 3	996	3,068	1,532	2,456	736	3,322	1,382	2,578	559	3,747
" " 4	1,105	3,039	1,623	2,430	734	3,386	1,506	2,512	701	3,676
" " 5	868	2,317	1,373	1,726	674	2,507	1,071	2,024	671	2,751
Congressional District 45	5,357	13,115	7,558	10,554	3,808	14,565	6,738	11,199	3,645	15,960
Senatorial District 39	5,357	13,115	7,558	10,554	3,808	14,565	6,738	11,199	3,645	15,960
Assembly District 80	5,357	13,115	7,558	10,554	3,808	14,565	6,738	11,199	3,645	15,960
Bd of Equalization Dist 2	5,357	13,115	7,558	10,554	3,808	14,565	6,738	11,199	3,645	15,960
CITIES										
Brawley	869	2,362	1,425	1,764	606	2,622	1,149	2,003	714	2,694
Calexico	519	901	840	565	515	943	430	975	612	943
Calipatria	88	280	157	193	81	283	108	246	63	332
El Centro	1,597	3,579	2,204	2,880	1,111	3,986	1,986	3,008	1,141	4,336
Holtville	223	660	323	546	148	712	288	557	118	814
Imperial	149	613	272	470	109	655	217	528	71	742
Westmorland	67	206	126	140	62	202	90	162	55	230
Unincorporated Area	1,445	3,899	1,863	3,350	993	4,375	2,003	3,214	685	5,006
Unapportioned Absentee	400	615	348	646	193	787	467	506	186	863
INYO County										
County Totals	3,036	4,564	2,783	4,440	2,398	4,439	3,063	3,595	1,078	6,596
	39.9%	60.1%	38.5%	61.5%	35.1%	64.9%	46.0%	54.0%	14.0%	86.0%
Supervisorial District 1	716	1,017	628	1,020	580	978	742	776	256	1,481
" " 2	569	1,060	571	958	475	971	675	752	259	1,382
" " 3	544	972	537	899	446	904	632	681	204	1,315
" " 4	688	909	609	917	553	898	633	770	203	1,416
" " 5	519	606	438	646	344	688	381	616	156	1,002
Congressional District 35	3,036	4,564	2,783	4,440	2,398	4,439	3,063	3,595	1,078	6,596
Senatorial District 25	3,036	4,564	2,783	4,440	2,398	4,439	3,063	3,595	1,078	6,596
Assembly District 34	3,036	4,564	2,783	4,440	2,398	4,439	3,063	3,595	1,078	6,596
Bd of Equalization Dist 1	3,036	4,564	2,783	4,440	2,398	4,439	3,063	3,595	1,078	6,596
CITIES										
Bishop	545	1,007	550	907	454	922	649	707	252	1,311
Unincorporated Area	2,491	3,557	2,233	3,533	1,944	3,517	2,414	2,888	826	5,285

SUPPLEMENT TO THE STATEMENT OF VOTE - RESULTS OF THE NOVEMBER SECOND GENERAL ELECTION
POLITICAL DISTRICTS WITHIN COUNTIES

STATE BALLOT MEASURES	Beverage Containers PROPOSITION 11		Weapons Freeze PROPOSITION 12		Water Resources PROPOSITION 13		Reapportionment PROPOSITION 14		Handgun Control PROPOSITION 15	
	Yes	No	Yes	No	Yes	No	Yes	No	Yes	No
KERN County										
County Totals	49,669	74,438	48,606	71,575	24,306	91,964	45,250	68,531	21,587	100,886
	40.0%	60.0%	40.4%	59.6%	20.9%	79.1%	39.8%	60.2%	17.6%	82.4%
Supervisorial District 1	11,165	13,823	8,894	15,356	5,145	18,302	9,352	13,599	4,209	20,419
" " 2	7,102	12,200	7,140	11,525	3,716	14,412	6,156	11,509	2,669	16,443
" " 3	12,201	18,333	11,834	17,829	5,757	22,844	12,278	15,838	5,556	24,718
" " 4	10,805	15,632	9,839	15,727	4,756	20,034	10,449	13,769	4,515	21,644
" " 5	8,396	14,450	10,899	11,138	4,932	16,372	7,015	13,816	4,638	17,662
Congressional District 17	8,838	13,800	10,114	11,751	4,661	16,345	6,564	13,950	4,182	17,902
" " 20	40,831	60,638	38,492	59,824	19,645	75,619	38,686	54,581	17,405	82,984
Senatorial District 16	49,669	74,438	48,606	71,575	24,306	91,964	45,250	68,531	21,587	100,886
Assembly District 33	23,197	36,356	25,476	32,049	11,854	43,780	19,345	34,965	10,724	47,740
" " 34	26,472	38,082	23,130	39,526	12,452	48,184	25,905	33,566	10,863	53,146
Bd of Equalization Dist 2	49,669	74,438	48,606	71,575	24,306	91,964	45,250	68,531	21,587	100,886
CITIES										
Arvin	407	607	430	540	215	717	257	648	155	845
Bakersfield	14,487	21,908	15,733	19,729	7,570	26,574	14,428	19,092	7,870	28,023
California City	339	586	332	563	184	690	325	539	162	757
Delano	1,494	2,074	1,778	1,679	779	2,455	1,187	1,971	1,022	2,370
Maricopa	69	172	94	137	44	186	62	165	15	224
McFarland	295	500	343	428	149	592	223	497	183	601
Ridgecrest	3,146	3,194	2,001	4,251	1,613	4,451	2,673	3,280	1,140	5,179
Shafter	868	883	644	1,037	285	1,357	659	931	278	1,433
Taft	600	1,216	632	1,117	325	1,395	591	1,081	265	1,558
Tehachapi	460	932	529	815	239	1,062	473	792	217	1,165
Wasco	809	998	772	974	320	1,383	580	1,051	305	1,453
Unincorporated Area	22,843	37,032	22,061	35,776	10,963	45,198	20,392	34,421	8,448	50,685
Unapportioned Absentee	3,852	4,336	3,257	4,529	1,620	5,904	3,400	4,063	1,527	6,593
KINGS County										
County Totals	7,528	10,194	7,607	9,463	2,889	14,006	6,205	9,845	4,034	13,807
	42.5%	57.5%	44.6%	55.4%	17.1%	82.9%	38.7%	61.3%	22.6%	77.4%
Supervisorial District 1	826	1,510	938	1,307	362	1,882	783	1,343	509	1,842
" " 2	1,158	1,456	1,150	1,356	450	2,054	770	1,590	518	2,122
" " 3	1,893	2,430	1,767	2,404	664	3,470	1,789	2,164	1,060	3,266
" " 4	1,399	2,109	1,581	1,808	636	2,708	1,103	2,073	781	2,763
" " 5	1,673	2,130	1,666	2,003	591	3,012	1,315	2,102	886	2,951
Congressional District 17	7,528	10,194	7,607	9,463	2,889	14,006	6,205	9,845	4,034	13,807
Senatorial District 16	7,528	10,194	7,607	9,463	2,889	14,006	6,205	9,845	4,034	13,807
Assembly District 30	7,528	10,194	7,607	9,463	2,889	14,006	6,205	9,845	4,034	13,807
Bd of Equalization Dist 2	7,528	10,194	7,607	9,463	2,889	14,006	6,205	9,845	4,034	13,807
CITIES										
Avenal	346	381	352	334	146	538	184	469	99	633
Corcoran	580	777	565	741	208	1,099	441	793	312	1,058
Hanford	2,456	3,322	2,689	2,922	1,092	4,379	2,045	3,202	1,537	4,264
Lemoore	795	1,361	890	1,194	337	1,740	788	1,194	532	1,630
Unincorporated Area	2,772	3,794	2,606	3,687	920	5,370	2,302	3,614	1,274	5,359
Unapportioned Absentee	579	559	505	585	186	880	445	573	280	863
LAKE County										
County Totals	7,439	8,815	7,066	8,995	3,169	11,854	6,136	8,029	2,811	13,055
	45.8%	54.2%	44.0%	56.0%	21.1%	78.9%	43.3%	56.7%	17.7%	82.3%
Supervisorial District 1	1,304	1,749	1,384	1,637	598	2,212	1,046	1,611	482	2,479
" " 2	1,193	1,747	1,259	1,636	543	2,157	891	1,638	432	2,412
" " 3	1,254	1,591	1,252	1,562	528	2,118	1,011	1,477	433	2,347
" " 4	1,451	1,413	1,183	1,647	543	2,095	1,212	1,255	515	2,274
" " 5	1,614	1,656	1,397	1,828	699	2,338	1,379	1,477	664	2,537

STATE BALLOT MEASURES	Beverage Containers PROPOSITION 11		Weapons Freeze PROPOSITION 12		Water Resources PROPOSITION 13		Reapportionment PROPOSITION 14		Handgun Control PROPOSITION 15	
	Yes	No	Yes	No	Yes	No	Yes	No	Yes	No
AKE County (Continued)										
Congressional District 2..	7,439	8,815	7,066	8,995	3,169	11,854	6,136	8,029	2,811	13,055
Senatorial District 4	7,439	8,815	7,066	8,995	3,169	11,854	6,136	8,029	2,811	13,055
Assembly District 8	7,439	8,815	7,066	8,995	3,169	11,854	6,136	8,029	2,811	13,055
Bd of Equalization Dist 3	7,439	8,815	7,066	8,995	3,169	11,854	6,136	8,029	2,811	13,055
CITIES										
Clearlake	1,392	2,152	1,569	1,933	634	2,605	1,046	1,994	497	2,927
Lakeport	758	739	629	845	284	1,082	621	636	278	1,174
Unincorporated Area	4,666	5,265	4,277	5,532	1,993	7,233	3,872	4,828	1,751	7,948
Unapportioned Absentee ...	623	659	591	685	258	934	597	571	285	1,006
.ASSEN County										
County Totals	3,891	3,886	3,055	4,361	1,297	6,284	2,488	4,680	870	7,065
	50.0%	50.0%	41.2%	58.8%	17.1%	82.9%	34 7%	65 3%	11.0%	89 0%
Supervisorial District 1 ..	763	769	683	790	272	1,211	461	928	185	1,370
" " 2 ..	698	610	581	658	277	994	419	781	184	1,144
" " 3 ..	793	748	552	925	237	1,281	446	996	137	1,453
" " 4 ..	664	834	540	885	227	1,242	526	870	170	1,347
" " 5 ..	703	706	487	864	198	1,183	470	839	119	1,327
Congressional District 14..	3,891	3,886	3,055	4,361	1,297	6,284	2,488	4,680	870	7,065
Senatorial District 1	3,891	3,886	3,055	4,361	1,297	6,284	2,488	4,680	870	7,065
Assembly District 1	3,891	3,886	3,055	4,361	1,297	6,284	2,488	4,680	870	7,065
Bd of Equalization Dist 3	3,891	3,886	3,055	4,361	1,297	6,284	2,488	4,680	870	7,065
CITIES										
Susanville	1,182	1,108	1,006	1,151	478	1,746	721	1,380	324	1,994
Unincorporated Area	2,439	2,559	1,837	2,971	733	4,165	1,601	3,034	471	4,647
Unapportioned Absentee ...	270	219	212	239	86	373	166	266	75	424
***LOS ANGELES** County										
County Totals	866,542	1,273,243	1,115,452	925,218	779,449	1,170,819	772,242	1,088,492	899,424	1,255,440
	40.5%	59.5%	54.7%	45.3%	40.0%	60.0%	41.5%	58 5%	41 7%	58 3%
Supervisorial District 1 ..	132,813	263,691	176,353	200,103	117,086	249,378	147,775	201,892	127,655	270,577
" " 2 ..	118,684	224,603	214,821	107,610	162,582	147,976	81,915	212,026	155,864	191,897
" " 3 ..	158,620	181,856	206,919	120,942	143,107	165,930	108,634	184,552	184,035	158,896
" " 4 ..	199,228	252,510	232,898	199,979	166,314	246,700	175,516	217,574	197,220	257,708
" " 5 ..	204,195	291,519	233,330	241,980	156,562	297,676	205,859	227,904	186,672	311,049
Congressional District 20..	10,701	21,009	9,880	20,320	6,671	22,767	12,407	16,094	5,147	26,839
" " 21..	38,405	52,097	40,963	46,162	26,986	55,486	39,709	39,397	33,416	57,749
". " 22..	84,066	120,140	88,083	107,220	60,524	127,717	99,013	82,622	74,379	130,473
" " 23..	102,461	102,850	123,399	76,134	84,989	100,284	74,891	101,147	115,600	91,162
" " 24..	67,682	66,302	83,687	45,976	60,311	61,066	44,671	71,166	77,522	58,378
" " 25..	34,725	49,875	50,061	30,013	33,092	43,493	25,529	47,740	38,996	45,865
" " 26..	71,160	93,518	89,185	68,957	59,395	89,924	58,433	83,226	73,268	92,174
" " 27 .	94,051	89,792	109,169	69,269	77,934	88,630	67,292	90,304	94,301	90,900
" " 28	44,551	82,096	80,539	38,741	60,573	53,896	32,095	76,918	58,080	70,195
" " 29..	30,049	83,331	64,637	39,807	50,128	52,716	26,929	70,323	41,986	72,750
" " 30 .	38,029	72,445	54,432	49,446	35,307	65,032	35,572	59,829	40,637	70,230
" " 31..	36,362	80,774	60,803	48,274	45,348	60,769	30,779	69,705	42,670	76,077
" " 32..	52,864	91,085	69,070	67,169	46,262	84,934	51,115	74,147	51,068	93,820
" " 33..	64,646	111,169	75,941	91,804	52,150	110,535	74,020	81,927	59,029	117,659
" " 34 .	37,609	83,318	56,109	58,271	35,856	75,502	36,659	69,273	37 407	83,812
" " 35..	358	585	350	556	204	683	349	493	119	828
" " 42..	58,823	72,857	59,144	67,099	43,719	77,385	62,779	54,181	55 799	76 529
Senatorial District 16	7,847	11,198	11,887	6,227	7,815	9,506	5,560	10,893	8,036	11,253
" " 18	15,646	12,653	16,549	11,097	11,873	14,010	12,388	12,232	15 758	12 679
" " 19	54,796	77,159	60,398	66,740	39,327	81,322	56,132	59,172	48 611	84 134
" " 20	63,826	94,451	83,096	68,716	54,109	89,504	54,403	81,097	63,531	94,997

STATE BALLOT MEASURES	Beverage Containers PROPOSITION 11		Weapons Freeze PROPOSITION 12		Water Resources PROPOSITION 13		Reapportionment PROPOSITION 14		Handgun Control PROPOSITION 15	
	Yes	No	Yes	No	Yes	No	Yes	No	Yes	No
*LOS ANGELES County (Continued)										
Senatorial District 21	83,892	125,274	88,100	111,918	60,384	133,475	97,858	88,764	70,378	139,588
" " 22	120,608	103,790	146,894	72,197	104,635	98,711	77,738	114,584	140,182	86,179
" " 23	69,031	72,388	87,686	49,051	64,091	64,596	45,691	76,718	79,173	64,095
" " 24	28,845	45,426	42,126	27,983	28,125	39,191	21,945	42,428	33,197	40,976
" " 25	25,382	42,969	29,941	35,370	21,146	42,373	28,902	31,799	22,953	45,771
" " 26	41,948	82,720	62,774	54,759	40,085	74,112	37,286	70,749	45,458	79,501
" " 27	25,729	72,074	60,863	28,578	48,338	39,826	19,210	63,621	39,142	60,187
" " 28	59,324	107,030	103,869	53,301	77,885	73,107	42,215	100,970	75,174	93,368
" " 29	93,239	116,922	99,807	101,647	71,301	121,664	92,215	92,407	87,208	124,080
" " 30	39,369	80,745	60,075	52,702	43,104	66,394	35,283	68,642	42,439	78,761
" " 31	40,520	72,841	48,424	59,776	32,298	72,509	45,672	54,557	37,401	76,462
" " 33	36,697	80,824	50,966	59,959	34,137	73,460	39,626	62,914	35,438	82,767
" " 34	6,841	15,715	10,866	10,593	6,998	13,900	7,575	12,401	7,367	15,329
Assembly District 37	18,720	35,210	18,028	33,477	11,880	38,110	21,590	26,682	10,006	44,339
" " 38	47,810	65,344	52,172	56,881	34,120	69,026	48,884	49,898	43,080	70,756
" " 39	29,616	47,763	37,485	36,120	24,807	45,345	26,996	39,363	26,638	51,093
" " 40	39,937	53,130	51,714	37,980	33,659	50,406	32,563	46,860	42,731	50,465
" " 41	44,193	63,731	46,524	56,689	32,962	66,205	48,499	46,913	37,881	70,260
" " 42	48,415	65,255	53,481	55,203	36,084	68,844	55,652	45,504	45,980	68,221
" " 43	67,995	57,713	79,841	42,912	55,085	58,547	47,455	60,748	79,064	47,759
" " 44	70,289	53,228	80,482	40,395	58,203	53,223	44,790	60,822	75,795	48,779
" " 45	48,360	46,335	60,333	31,588	43,826	41,828	30,700	50,956	56,810	39,404
" " 46	22,864	23,638	28,053	16,668	20,487	21,665	16,149	24,137	25,591	21,470
" " 47	11,733	31,631	27,724	12,046	21,849	17,165	8,542	28,111	17,082	26,901
" " 48	14,003	41,378	33,108	17,598	25,585	24,449	11,091	36,076	21,152	34,773
" " 49	39,142	59,623	64,547	29,507	47,594	41,806	26,222	58,781	49,367	50,531
" " 50	25,464	54,353	47,407	27,231	35,386	36,853	19,754	48,862	32,845	47,997
" " 51	54,676	66,240	53,858	62,328	40,541	70,574	57,029	49,869	50,098	71,387
" " 52	34,331	60,888	40,674	50,166	26,991	61,015	38,794	45,493	31,612	64,041
" " 53	25,509	48,805	35,524	34,732	26,195	41,449	23,152	41,190	25,617	49,449
" " 54	26,008	53,038	38,237	35,665	26,989	44,661	24,875	43,216	27,389	52,668
" " 55	22,239	30,098	30,754	18,838	20,125	27,265	16,331	29,063	24,220	28,288
" " 56	8,979	18,618	15,988	9,703	10,497	14,267	6,445	17,228	12,111	15,400
" " 57	23,103	40,154	31,603	27,960	21,752	35,765	20,769	33,866	22,899	40,909
" " 58	28,614	34,633	32,617	27,819	21,539	36,174	27,371	28,172	27,865	35,639
" " 59	27,304	48,803	39,452	32,190	25,354	43,698	23,657	41,775	31,145	45,269
" " 60	18,154	39,340	26,813	27,562	16,984	36,024	17,355	33,162	17,311	40,262
" " 62	37,589	64,162	43,913	53,026	30,417	63,686	43,406	46,731	33,523	68,779
" " 63	24,795	54,638	34,469	40,536	23,660	49,149	26,744	42,817	24,426	55,463
" " 65	6,700	15,494	10,651	10,398	6,878	13,620	7,427	12,197	7,186	15,138
Bd of Equalization Dist 1	273,407	420,352	329,349	335,921	218,725	418,435	271,029	336,083	255,812	440,889
" " " " 4	540,133	793,827	734,972	534,693	526,926	689,225	448,670	707,865	595,634	749,238
CITIES										
Alhambra	6,965	11,326	9,144	8,077	5,859	10,749	6,777	9,036	7,246	11,124
Arcadia	7,420	12,395	8,022	10,889	5,387	13,018	10,493	7,321	7,016	12,916
Artesia	878	1,935	1,228	1,413	850	1,716	893	1,551	895	1,942
Avalon	294	410	339	319	193	398	235	305	234	490
Azusa	2,117	4,609	2,978	3,344	2,024	4,108	2,179	3,619	1,937	4,853
Baldwin Park	2,198	5,116	3,358	3,584	2,061	4,739	2,015	4,447	1,999	5,311
Bell	824	2,352	1,366	1,609	939	1,998	967	1,803	888	2,281
Bell Gardens	705	2,217	1,262	1,452	806	1,831	743	1,767	638	2,287
Bellflower	4,201	9,581	5,809	7,063	3,855	8,661	4,555	7,307	3,784	10,131
Beverly Hills	7,007	5,817	8,757	3,850	6,317	5,249	4,236	6,804	9,462	3,646
Bradbury	139	222	135	221	81	264	192	134	95	272
Burbank	10,504	18,223	12,493	14,897	8,946	17,359	11,539	13,576	9,519	19,360
Carson	6,212	13,889	10,553	8,294	8,048	10,220	5,086	12,376	7,458	12,840
Cerritos	5,178	9,323	6,737	7,095	4,751	8,619	5,390	7,411	5,595	9,008
Claremont	6,148	6,100	7,010	4,893	5,483	6,080	6,024	5,050	6,584	5,718
Commerce	598	1,453	1,244	673	751	1,076	418	1,377	813	1,195
Compton	4,794	10,884	9,683	4,586	7,878	6,238	2,968	10,228	7,089	9,089
Covina	4,366	8,308	5,109	6,941	3,555	8,128	5,184	5,989	3,776	8,962
Cudahy	384	1,072	676	670	493	829	385	870	416	1,017
Culver City	6,201	7,504	8,004	5,213	5,628	6,934	4,705	7,318	7,011	6,733
Downey	8,462	18,968	10,974	14,927	7,574	17,688	10,577	13,582	8,158	19,429
Duarte	1,469	2,871	1,961	2,201	1,295	2,757	1,837	2,044	1,317	3,044
El Monte	3,753	8,379	5,698	5,770	3,655	7,531	3,550	7,077	3,560	8,644
El Segundo	2,230	3,254	2,204	3,065	1,639	3,358	2,374	2,380	1,756	3,787
Gardena	3,448	7,275	5,571	4,504	4,081	5,586	2,955	6,137	4,262	6,579
Glendale	17,473	25,753	17,772	23,603	12,934	26,944	20,088	18,191	15,363	27,903
Glendora	4,909	8,920	5,215	7,962	3,615	9,278	6,268	6,041	3,768	10,142
Hawaiian Gardens	494	1,044	722	738	514	907	374	967	463	1,059
Hawthorne	4,329	8,605	5,813	6,433	4,295	7,473	4,200	6,985	4,025	9,059
Hermosa Beach	3,635	2,994	3,945	2,489	2,644	3,357	2,676	2,944	3,176	3,496
Hidden Hills	379	369	348	390	258	435	398	259	346	411

STATE BALLOT MEASURES	Beverage Containers PROPOSITION 11		Weapons Freeze PROPOSITION 12		Water Resources PROPOSITION 13		Reapportionment PROPOSITION 14		Handgun Control PROPOSITION 15	
	Yes	No	Yes	No	Yes	No	Yes	No	Yes	No
LOS ANGELES County (Continued)										
Huntington Park	1,023	3,007	1,961	1,802	1,347	2,344	1,192	2,315	1,458	2,544
Industry	12	37	23	22	14	33	16	23	9	39
Inglewood	7,218	15,306	14,291	6,930	10,198	10,195	5,139	14,256	10,178	12,657
Irwindale	56	128	92	75	66	100	44	104	44	149
La Canada Flintridge	4,589	5,254	4,072	5,397	2,981	6,184	5,697	3,158	3,849	5,839
La Habra Heights	1,009	1,169	828	1,256	574	1,473	1,229	717	728	1,461
La Mirada	4,439	8,973	5,520	7,210	3,751	8,546	5,138	6,563	4,017	9,453
La Puente	1,529	3,779	2,641	2,358	1,662	3,269	1,344	3,318	1,630	3,679
La Verne	3,136	5,871	3,858	4,759	2,629	5,739	3,860	4,132	3,026	6,019
Lakewood	8,539	17,575	11,413	13,303	7,205	16,523	9,192	13,488	7,810	18,429
Lancaster	5,185	10,691	5,003	10,147	3,444	11,336	6,185	8,118	2,851	13,164
Lawndale	1,451	2,749	1,851	2,173	1,347	2,551	1,325	2,361	1,144	3,104
Lomita	1,873	3,359	2,267	2,722	1,593	3,224	2,033	2,557	1,565	3,697
Long Beach	43,838	62,650	54,033	47,244	36,064	61,393	41,691	51,478	43,032	63,957
Los Angeles	338,785	439,384	460,405	285,104	327,763	378,554	251,642	417,235	378,838	406,113
Lynwood	2,055	5,236	3,920	2,863	2,550	4,095	1,586	4,670	2,522	4,804
Manhattan Beach	7,201	6,632	7,470	5,935	5,374	7,264	6,094	5,928	6,825	7,072
Maywood	442	1,280	812	801	542	1,042	450	1,025	545	1,181
Monrovia	3,284	5,450	4,020	4,277	2,617	5,440	3,714	3,944	2,808	5,991
Montebello	4,343	7,967	6,690	4,829	4,366	6,719	3,417	7,024	5,485	6,851
Monterey Park	5,556	8,326	7,731	5,476	5,136	7,401	4,235	7,595	6,693	7,292
Norwalk	5,058	13,588	8,270	9,206	5,502	11,547	4,859	11,265	4,991	13,740
Palmdale	1,480	2,975	1,388	2,849	908	3,228	1,712	2,272	711	3,790
Palos Verdes Estates	3,733	3,124	2,840	3,805	2,483	3,922	4,064	2,178	3,622	3,231
Paramount	1,567	3,828	2,368	2,642	1,618	3,279	1,498	3,103	1,514	3,913
Pasadena	16,895	19,540	20,298	14,509	13,834	19,654	16,289	15,910	17,420	19,226
Pico Rivera	3,485	8,379	6,450	4,628	3,953	6,922	2,502	7,657	4,506	7,320
Pomona	6,237	14,773	10,164	9,794	6,573	12,859	6,885	11,697	6,804	14,333
Rancho Palos Verdes	7,777	7,687	6,613	8,345	5,520	9,004	8,644	5,473	7,646	7,896
Redondo Beach	8,142	10,485	8,773	9,109	6,239	10,793	7,384	8,748	6,791	11,891
Rolling Hills	473	501	341	611	274	642	623	251	475	508
Rolling Hills Estates	1,759	1,995	1,444	2,191	1,295	2,245	2,070	1,353	1,664	2,095
Rosemead	2,576	5,285	3,892	3,506	2,466	4,751	2,314	4,530	2,621	5,275
San Dimas	2,942	5,481	3,502	4,563	2,377	5,462	3,525	3,998	2,549	5,935
San Fernando	1,135	2,087	1,496	1,534	971	1,896	1,056	1,636	948	2,324
San Gabriel	3,298	5,818	4,155	4,435	2,747	5,609	3,514	4,408	3,222	5,895
San Marino	2,761	3,589	2,142	4,028	1,457	4,550	4,179	1,709	2,608	3,729
Santa Fe Springs	1,016	2,536	1,771	1,571	1,223	2,006	862	2,190	1,090	2,470
Santa Monica	20,772	15,398	23,552	12,029	17,444	15,346	13,257	17,537	21,815	14,623
Sierra Madre	2,337	2,402	2,348	2,204	1,661	2,711	2,399	1,829	1,922	2,836
Signal Hill	682	1,055	878	791	601	998	641	902	610	1,145
South El Monte	710	1,739	1,269	1,015	804	1,440	563	1,561	798	1,668
South Gate	2,801	8,111	4,967	5,246	3,173	6,849	3,426	6,090	3,336	7,623
South Pasadena	4,353	4,479	4,574	3,958	3,222	4,905	4,293	3,539	4,250	4,585
Temple City	3,597	7,129	4,618	5,492	2,923	6,934	4,617	4,857	3,236	7,554
Torrance	17,670	27,685	18,927	24,388	13,853	27,789	19,944	20,041	15,837	29,771
Vernon	0	0	0	0	0	0	0	0	0	0
Walnut	1,289	2,232	1,522	1,862	1,020	2,264	1,388	1,761	1,205	2,327
West Covina	8,844	16,509	11,152	13,120	7,304	16,134	9,808	12,685	8,409	17,038
Westlake Village	1,235	1,371	1,225	1,281	864	1,540	1,339	973	1,275	1,332
Whittier	9,112	15,273	10,320	12,861	7,116	15,302	10,367	11,037	8,747	15,709
Unincorporated Area	96,527	163,134	130,031	117,193	88,594	150,126	90,173	137,853	97,118	164,122
Unapportioned Absentee	53,002	59,064	51,131	54,604	33,798	63,159	52,543	44,544	47,978	65,313
MADERA County										
County Totals	7,764 43.0%	10,298 57.0%	7,092 41.4%	10,018 58.6%	2,837 16.8%	14,025 83.2%	6,191 39.4%	9,511 60.6%	3,617 20.1%	14,343 79.9%
Supervisorial District 1	1,249	1,459	1,123	1,496	417	2,165	971	1,434	545	2,143
" " 2	1,253	1,710	1,031	1,777	287	2,554	916	1,677	443	2,506
" " 3	1,440	1,931	1,352	1,848	549	2,586	1,264	1,664	824	2,554
" " 4	808	1,461	906	1,176	381	1,641	631	1,219	468	1,759
" " 5	2,233	2,844	2,018	2,842	893	3,855	1,773	2,717	964	4,088
Congressional District 15	7,764	10,298	7,092	10,018	2,837	14,025	6,191	9,511	3,617	14,343
Senatorial District 14	7,764	10,298	7,092	10,018	2,837	14,025	6,191	9,511	3,617	14,343
Assembly District 30	4,156	5,841	3,815	5,611	1,397	7,928	3,343	5,252	1,988	7,950
" " 32	2,827	3,564	2,615	3,528	1,130	4,873	2,212	3,459	1,256	5,100
Bd of Equalization Dist 1	7,764	10,298	7,092	10,018	2,837	14,025	6,191	9,511	3,617	14,343

STATE BALLOT MEASURES	Beverage Containers PROPOSITION 11		Weapons Freeze PROPOSITION 12		Water Resources PROPOSITION 13		Reapportionment PROPOSITION 14		Handgun Control PROPOSITION 15	
	Yes	No	Yes	No	Yes	No	Yes	No	Yes	No
MADERA County (Continued)										
CITIES										
Chowchilla	475	818	453	750	112	1,115	302	805	192	1,097
Madera	1,908	2,888	1,953	2,564	807	3,589	1,609	2,477	1,150	3,629
Unincorporated Area	4,600	5,699	4,024	5,825	1,608	8,097	3,644	5,429	1,902	8,324
Unapportioned Absentee	781	893	662	879	310	1,224	636	800	373	1,293
MARIN County										
County Totals	55,767	41,117	64,127	32,565	48,711	41,062	53,973	30,655	52,593	43,136
	57.6%	42.4%	66.3%	33.7%	54.3%	45.7%	63.8%	36.2%	54.9%	45.1%
Supervisorial District 1	9,368	8,870	11,448	6,697	8,732	8,170	10,269	5,789	9,560	8,499
" " 2	11,824	7,627	13,749	5,697	10,578	7,374	10,690	6,068	11,233	7,871
" " 3	12,157	6,757	13,598	5,413	11,092	6,605	11,117	5,400	11,984	6,696
" " 4	9,964	5,940	11,277	4,607	8,517	6,302	8,533	5,192	8,636	7,040
" " 5	7,436	8,046	9,006	6,453	6,126	8,349	8,208	5,658	6,682	8,797
Congressional District 6	55,767	41,117	64,127	32,565	48,711	41,062	53,973	30,655	52,593	43,136
Senatorial District 3	55,767	41,117	64,127	32,565	48,711	41,062	53,973	30,655	52,593	43,136
Assembly District 9	55,767	41,117	64,127	32,565	48,711	41,062	53,973	30,655	52,593	43,136
Bd of Equalization Dist 3	55,767	41,117	64,127	32,565	48,711	41,062	53,973	30,655	52,593	43,136
CITIES										
Belvedere	646	498	691	459	648	444	808	227	711	392
Corte Madera	2,064	1,482	2,394	1,140	1,938	1,414	1,990	1,123	1,919	1,611
Fairfax	2,044	1,017	2,432	638	1,779	1,024	1,415	1,109	1,816	1,177
Larkspur	2,812	2,180	3,260	1,726	2,577	2,058	2,977	1,412	2,966	1,987
Mill Valley	3,817	1,700	4,222	1,311	3,396	1,764	3,280	1,527	3,743	1,759
Novato	7,163	7,833	8,742	6,231	5,887	8,122	7,929	5,518	6,504	8,484
Ross	696	451	753	390	657	402	751	251	723	411
San Anselmo	3,422	1,898	4,001	1,310	3,027	1,858	2,729	1,802	3,166	2,060
San Rafael	9,232	8,409	11,344	6,205	8,369	7,923	9,527	5,878	9,231	8,287
Sausalito	2,048	1,026	2,262	847	1,878	977	1,802	857	2,006	1,051
Tiburon	1,566	1,143	1,698	998	1,539	1,002	1,766	662	1,718	967
Unincorporated Area	15,239	9,603	17,279	7,612	13,350	9,812	13,843	7,741	13,592	10,717
Unapportioned Absentee	5,018	3,877	5,049	3,698	3,666	4,262	5,156	2,548	4,498	4,233
MARIPOSA County										
County Totals	2,477	3,161	2,289	3,175	1,146	4,179	2,050	2,950	1,147	4,582
	43.9%	56.1%	41.9%	58.1%	21.5%	78.5%	41.0%	59.0%	20.0%	80.0%
Supervisorial District 1	494	315	424	369	271	499	277	428	272	547
" " 2	381	418	342	421	184	565	284	411	175	627
" " 3	365	692	364	656	156	848	357	591	146	931
" " 4	461	731	468	681	181	926	446	594	226	998
" " 5	443	677	406	691	208	866	425	595	169	968
Congressional District 15	2,477	3,161	2,289	3,175	1,146	4,179	2,050	2,950	1,147	4,582
Senatorial District 14	2,477	3,161	2,289	3,175	1,146	4,179	2,050	2,950	1,147	4,582
Assembly District 32	2,477	3,161	2,289	3,175	1,146	4,179	2,050	2,950	1,147	4,582
Bd of Equalization Dist 1	2,477	3,161	2,289	3,175	1,146	4,179	2,050	2,950	1,147	4,582
Unincorporated Area	2,144	2,833	2,004	2,818	1,000	3,704	1,789	2,619	988	4,071
Unapportioned Absentee	333	328	285	357	146	475	261	331	159	511

STATE BALLOT MEASURES	Beverage Containers PROPOSITION 11 Yes	No	Weapons Freeze PROPOSITION 12 Yes	No	Water Resources PROPOSITION 13 Yes	No	Reapportionment PROPOSITION 14 Yes	No	Handgun Control PROPOSITION 15 Yes	No
MIDOCINO County										
ounty Totals	15,924	10,356	13,945	11,958	8,104	16,258	9,854	12,160	7,011	19,038
	60.6%	39.4%	53.8%	46.2%	33.3%	66.7%	44.8%	55.2%	26.9%	73.1%
upervisorial District 1 ..	2,618	2,126	2,253	2,389	1,193	3,206	1,724	2,305	1,052	3,657
" " 2 ..	2,912	2,373	2,641	2,538	1,494	3,393	2,032	2,415	1,329	3,902
" " 3 ..	2,758	1,795	2,296	2,188	1,331	2,956	1,808	2,096	926	3,576
" " 4 ..	2,908	1,978	2,615	2,225	1,378	3,125	1,580	2,431	1,092	3,770
" " 5 ..	3,614	1,422	3,230	1,780	2,115	2,521	1,932	2,184	2,092	2,877
ongressional District 1..	15,924	10,356	13,945	11,958	8,104	16,258	9,854	12,160	7,011	19,038
enatorial District 2	15,924	10,356	13,945	11,958	8,104	16,258	9,854	12,160	7,011	19,038
ssembly District 2	15,924	10,356	13,945	11,958	8,104	16,258	9,854	12,160	7,011	19,038
d of Equalization Dist 3	15,924	10,356	13,945	11,958	8,104	16,258	9,854	12,160	7,011	19,038
CITIES										
ort Bragg	928	717	856	786	416	1,084	516	788	374	1,276
oint Arena	95	77	90	84	57	100	53	84	54	122
kiah	2,250	2,025	2,160	2,034	1,201	2,733	1,567	2,009	1,083	3,151
illits	666	591	592	659	341	852	465	631	218	1,043
nincorporated Area	10,871	6,284	9,337	7,557	5,496	10,432	6,475	7,919	4,762	12,190
Unapportioned Absentee ...	1,114	662	910	838	593	1,057	778	729	520	1,256
ERCED County										
County Totals	11,569	20,196	12,910	17,137	4,998	24,687	10,535	16,988	8,197	23,232
	36.4%	63.6%	43.0%	57.0%	16.8%	83.2%	38.3%	61 7%	26 1%	73.9%
Supervisorial District 1 ..	2,540	5,208	3,113	4,296	1,333	5,884	2,954	3,817	2,386	5,252
" " 2 ..	1,697	3,433	2,101	2,698	784	3,894	1,646	2,642	1,438	3,618
" " 3 ..	1,686	3,470	1,976	2,978	791	4,064	1,619	3,011	1,268	3,815
" " 4 ..	2,389	3,035	2,344	2,764	807	4,247	1,674	3,021	1,243	4,055
" " 5 ..	2,232	3,942	2,532	3,234	863	5,014	1,756	3,532	1,240	4,968
Congressional District 15..	11,569	20,196	12,910	17,137	4,998	24,687	10,535	16,988	8,197	23,232
Senatorial District 14	11,569	20,196	12,910	17,137	4,998	24,687	10,535	16,988	8,197	23,232
Assembly District 25	4,781	7,073	4,993	6,145	1,742	9,444	3,522	6,719	2,515	9,248
" " 27	2,217	4,397	2,445	3,872	938	5,289	2,173	3,712	1,564	4,960
" " 30	4,571	8,726	5,472	7,120	2,318	9,954	4,840	6,557	4,118	9,024
Bd of Equalization Dist 1	11,569	20,196	12,910	17,137	4,998	24,687	10,535	16,988	8,197	23,232
CITIES										
Atwater	1,086	2,301	1,331	1,937	544	2,648	1,051	1,985	919	2,427
Dos Palos	304	479	308	421	85	651	212	455	164	621
Gustine	446	590	496	458	193	744	257	609	255	752
Livingston	197	310	252	219	91	369	121	302	161	325
Los Banos	1,014	1,883	1,246	1,477	469	2,309	818	1,677	583	2,345
Merced	2,800	5,861	3,688	4,525	1,594	6,393	3,043	4,346	2,817	5,719
Unincorporated Area	4,697	7,664	4,745	6,933	1,602	9,989	4,147	6,649	2,676	9,519
Unapportioned Absentee ...	1,025	1,108	844	1,167	420	1,584	886	965	622	1,524
MODOC County										
County Totals	1,684	1,999	1,041	2,432	378	3,186	1,462	1,791	303	3,438
	45.7%	54.3%	30.0%	70 0%	10 6%	89 4%	44 9%	55 1%	8 1%	91 9%
Supervisorial District 1 ..	326	227	140	393	65	467	271	225	52	508
" " 2 ..	298	512	235	525	73	708	278	446	58	763
" " 3 ..	269	547	251	516	78	714	288	415	82	753
" " 4 .	348	469	243	515	89	709	281	426	61	769
" " 5 ..	286	113	81	305	25	361	222	150	19	382
Congressional District 14..	1,684	1,999	1,041	2,432	378	3,186	1,462	1,791	303	3,438
Senatorial District 1	1,684	1,999	1,041	2,432	378	3,186	1 462	1,791	303	3,438
Assembly District 1	1,684	1,999	1,041	2,432	378	3,186	1,462	1,791	303	3,438

STATE BALLOT MEASURES	Beverage Containers PROPOSITION 11		Weapons Freeze PROPOSITION 12		Water Resources PROPOSITION 13		Reapportionment PROPOSITION 14		Handgun Control PROPOSITION 15	
	Yes	No	Yes	No	Yes	No	Yes	No	Yes	No
MODOC County (Continued)										
Bd of Equalization Dist 3	1,684	1,999	1,041	2,432	378	3,186	1,462	1,791	303	3,438
CITIES										
Alturas	355	738	347	666	114	933	328	600	108	1,010
Unincorporated Area	1,172	1,130	603	1,588	216	2,026	1,012	1,062	164	2,165
Unapportioned Absentee	157	131	91	178	48	227	122	129	31	263
MONO County										
County Totals	1,579 47.8%	1,725 52.2%	1,551 48.3%	1,661 51.7%	1,148 37.4%	1,922 62.6%	1,326 45.5%	1,590 54.5%	778 23.4%	2,540 76.6%
Supervisorial District 1	282	250	318	201	244	245	210	235	184	347
" " 2	263	341	234	359	194	381	238	309	110	497
" " 3	272	295	303	250	229	296	231	268	137	430
" " 4	240	331	171	378	97	438	188	328	66	519
" " 5	330	344	369	284	270	350	302	284	204	468
Congressional District 18	1,579	1,725	1,551	1,661	1,148	1,922	1,326	1,590	778	2,540
Senatorial District 25	1,579	1,725	1,551	1,661	1,148	1,922	1,326	1,590	778	2,540
Assembly District 7	1,579	1,725	1,551	1,661	1,148	1,922	1,326	1,590	778	2,540
Bd of Equalization Dist 1	1,579	1,725	1,551	1,661	1,148	1,922	1,326	1,590	778	2,540
Unincorporated Area	1,387	1,561	1,395	1,472	1,034	1,710	1,169	1,424	701	2,261
Unapportioned Absentee	192	164	156	189	114	212	157	166	77	279
MONTEREY County										
County Totals	36,732 47.7%	40,325 52.3%	38,063 49.8%	38,436 50.2%	19,529 27.8%	50,684 72.2%	32,013 47.3%	35,658 52.7%	26,362 35.5%	47,892 64.5%
Supervisorial District 1	6,219	9,999	7,472	8,558	3,188	11,806	5,532	8,928	3,981	11,743
" " 2	5,632	8,064	5,986	7,479	2,743	9,742	5,640	6,461	3,741	9,438
" " 3	3,893	5,776	4,009	5,528	1,877	7,039	3,688	4,955	2,127	7,240
" " 4	9,362	8,746	10,257	7,809	5,232	11,153	6,950	8,740	7,335	10,099
" " 5	11,626	7,740	10,339	9,062	6,489	10,944	10,203	6,574	9,178	9,372
Congressional District 16	36,732	40,325	38,063	38,436	19,529	50,684	32,013	35,658	26,362	47,892
Senatorial District 14	1,053	1,440	863	1,579	374	1,914	1,045	1,178	358	2,048
" " 17	35,679	38,885	37,200	36,857	19,155	48,770	30,968	34,480	26,004	45,844
Assembly District 25	11,720	18,046	13,088	16,220	5,843	21,457	11,338	15,073	7,484	21,282
" " 28	17,735	16,420	18,657	15,464	9,950	20,989	13,899	15,780	13,940	18,884
" " 29	7,277	5,859	6,318	6,752	3,736	8,238	6,776	4,805	4,938	7,726
Bd of Equalization Dist 1	36,732	40,325	38,063	38,436	19,529	50,684	32,013	35,658	26,362	47,892
CITIES										
Carmel-by-the-Sea	1,417	802	1,405	837	878	1,071	1,108	732	1,218	878
Del Rey Oaks	319	355	320	348	151	473	260	340	209	447
Gonzales	197	317	260	244	108	363	189	262	138	369
Greenfield	238	430	238	409	129	481	243	348	107	522
King	434	602	368	642	165	776	440	471	199	801
Marina	1,081	1,714	1,314	1,482	693	1,934	879	1,667	803	1,918
Monterey	3,961	3,208	4,094	3,083	2,298	4,047	2,903	3,163	3,308	3,502
Pacific Grove	3,665	2,483	3,750	2,368	2,078	3,451	2,668	2,560	2,886	3,069
Salinas	7,599	11,767	8,631	10,452	3,827	13,872	7,474	9,631	5,172	13,504
Sand City	14	35	22	26	4	39	13	30	12	35
Seaside	1,991	3,125	2,910	2,211	1,184	3,520	1,307	3,229	1,478	3,417
Soledad	270	493	353	408	183	507	212	452	219	518
Unincorporated Area	12,482	12,375	11,720	12,987	6,353	16,446	11,559	10,445	8,467	15,500
Unapportioned Absentee	3,064	2,619	2,678	2,939	1,478	3,704	2,758	2,328	2,146	3,412

STATE BALLOT MEASURES	Beverage Containers PROPOSITION 11		Weapons Freeze PROPOSITION 12		Water Resources PROPOSITION 13		Reapportionment PROPOSITION 14		Handgun Control PROPOSITION 15	
	Yes	No	Yes	No	Yes	No	Yes	No	Yes	No
NA County										
County Totals	19,698 51.8%	18,325 48.2%	18,505 47.3%	20,603 52.7%	10,363 27.6%	27,127 72.4%	16,793 47.0%	18,923 53.0%	11,933 30.3%	27,511 69.7%
Supervisorial District 1	3,605	3,348	3,504	3,656	1,994	4,921	2,914	3,668	2,255	4,948
" " 2	3,646	3,943	3,598	4,298	1,944	5,680	3,282	3,989	2,240	5,709
" " 3	3,991	2,459	3,296	3,312	2,036	4,185	3,264	2,600	2,375	4,287
" " 4	3,625	3,720	3,479	4,108	1,921	5,389	3,110	3,853	2,186	5,463
" " 5	2,870	3,381	2,939	3,492	1,612	4,564	2,486	3,398	1,697	4,777
Congressional District 2	19,698	18,325	18,505	20,603	10,363	27,127	16,793	18,923	11,933	27,511
Senatorial District 4	19,698	18,325	18,505	20,603	10,363	27,127	16,793	18,923	11,933	27,511
Assembly District 8	19,698	18,325	18,505	20,603	10,363	27,127	16,793	18,923	11,933	27,511
Bd of Equalization Dist 3	19,698	18,325	18,505	20,603	10,363	27,127	16,793	18,923	11,933	27,511
CITIES										
Calistoga	869	632	781	770	503	972	724	654	545	1,008
Napa	9,004	9,450	9,039	9,990	4,949	13,399	7,583	9,931	5,658	13,462
St. Helena	1,095	711	927	922	579	1,149	949	679	700	1,167
Yountville	537	434	567	498	377	620	459	471	396	691
Unincorporated Area	6,232	5,624	5,502	6,686	3,099	8,599	5,341	5,773	3,454	8,856
Unapportioned Absentee	1,961	1,474	1,689	1,737	856	2,388	1,737	1,415	1,180	2,327
NEVADA County										
County Totals	11,306 44.6%	14,063 55.4%	11,290 47.3%	12,576 52.7%	5,904 24.9%	17,827 75.1%	10,750 47.9%	11,694 52.1%	6,112 24.7%	18,662 75.3%
Supervisorial District 1	2,265	2,624	2,294	2,331	1,226	3,305	2,141	2,137	1,280	3,509
" " 2	2,431	3,258	2,273	3,035	1,211	4,155	2,705	2,429	1,385	4,186
" " 3	1,852	2,714	1,937	2,311	924	3,304	1,897	2,109	949	3,467
" " 4	2,198	3,278	2,145	3,012	1,087	4,092	2,277	2,638	1,139	4,211
" " 5	2,560	2,189	2,641	1,887	1,456	2,971	1,730	2,381	1,359	3,289
Congressional District 14	11,306	14,063	11,290	12,576	5,904	17,827	10,750	11,694	6,112	18,662
Senatorial District 1	11,306	14,063	11,290	12,576	5,904	17,827	10,750	11,694	6,112	18,662
Assembly District 3	11,306	14,063	11,290	12,576	5,904	17,827	10,750	11,694	6,112	18,662
Bd of Equalization Dist 3	11,306	14,063	11,290	12,576	5,904	17,827	10,750	11,694	6,112	18,662
CITIES										
Grass Valley	1,148	1,746	1,247	1,450	578	2,110	1,142	1,389	617	2,187
Nevada City	599	577	628	469	344	701	477	511	362	787
Unincorporated Area	9,559	11,740	9,415	10,657	4,982	15,016	9,131	9,794	5,133	15,688
ORANGE County										
County Totals	254,346 37.7%	420,239 62.3%	295,618 44.9%	363,266 55.1%	199,359 31.5%	433,621 68.5%	293,153 48.1%	315,929 51.9%	232,107 34.2%	446,222 65.8%
Supervisorial District 1	35,420	70,565	45,400	58,082	29,920	69,680	41,570	54,186	30,804	75,798
" " 2	53,835	87,352	63,945	73,747	41,594	90,405	57,065	69,384	48,265	93,557
" " 3	55,072	91,535	60,803	82,481	42,657	95,359	68,355	64,994	50,591	96,864
" " 4	38,411	81,572	49,784	67,068	32,822	79,899	46,892	61,430	33,325	87,315
" " 5	71,608	89,215	75,686	81,888	52,366	98,278	79,271	65,935	69,122	92,688
Congressional District 38	45,525	96,857	62,445	76,405	38,973	94,863	48,989	79,194	38,775	104,536
" " 39	64,921	118,987	75,239	104,099	51,803	121,078	81,051	85,648	57,445	127,475
" " 40	86,760	122,084	94,778	109,722	65,711	130,129	100,858	87,931	83,222	126,776
" " 42	32,867	48,116	36,987	42,047	24,743	50,835	34,923	37,550	30,083	51,260
" " 43	24,273	34,195	26,169	30,993	18,129	36,716	27,332	25,606	22,582	36,175
Senatorial District 31	34,789	57,189	38,947	50,890	26,556	59,850	43,542	39,948	33,975	58,580
" " 32	49,032	100,804	64,745	81,245	41,594	99,153	53,190	81,677	40,757	109,981
" " 33	18,281	37,746	24,461	30,162	15,386	37,250	20,438	29,957	16,638	39,730
" " 35	83,161	138,727	95,201	121,884	65,761	142,709	102,251	99,030	76,256	146,781
" " 37	69,083	85,773	72,264	79,085	50,062	94,659	73,732	65,317	64,481	91,150
Assembly District 58	23,910	33,250	26,504	29,310	17,645	35,651	24,946	26,087	21,831	35,555

SUPPLEMENT TO THE STATEMENT OF VOTE - RESULTS OF THE NOVEMBER SECOND GENERAL ELECTION
POLITICAL DISTRICTS WITHIN COUNTIES

STATE BALLOT MEASURES	Beverage Containers PROPOSITION 11		Weapons Freeze PROPOSITION 12		Water Resources PROPOSITION 13		Reapportionment PROPOSITION 14		Handgun Control PROPOSITION 15	
	Yes	No	Yes	No	Yes	No	Yes	No	Yes	No
ORANGE County (Continued)										
Assembly District 64	38,898	66,894	44,084	59,077	30,332	69,036	46,542	49,223	34,934	71,51
" " 67	35,753	70,172	42,729	60,681	29,220	70,515	47,839	48,537	31,661	74,76
" " 69	42,687	63,046	49,586	53,988	33,552	65,318	47,124	47,823	40,194	66,08
" " 70	55,464	71,183	57,329	66,693	40,657	78,276	64,477	50,387	54,338	73,04
" " 71	30,628	64,136	40,791	51,469	25,657	63,333	33,741	51,512	26,755	68,59
" " 72	20,933	44,432	28,712	35,080	18,212	43,281	22,326	36,629	17,201	48,60
" " 74	6,073	7,126	5,883	6,968	4,084	8,211	6,158	5,731	5,193	8,067
8d of Equalization Dist 2	254,346	420,239	295,618	363,266	199,359	433,621	293,153	315,929	232,107	446,22
CITIES										
Anaheim	20,329	43,368	26,108	35,894	17,501	42,262	25,203	32,175	17,684	46,368
8rea	3,888	7,425	4,470	6,553	2,927	7,725	5,233	4,981	3,428	7,978
8uena Park	5,775	13,391	8,110	10,562	5,083	13,004	6,308	11,004	4,914	14,387
Costa Mesa	10,572	15,690	12,916	12,815	8,360	16,256	11,271	12,195	9,213	17,213
Cypress	4,982	9,700	6,598	7,730	4,084	9,671	5,570	7,564	4,803	9,958
Fountain Valley	6,685	12,320	7,851	10,694	5,387	12,482	8,307	8,830	6,083	12,998
Fullerton	14,907	21,659	15,568	20,187	11,100	23,334	16,688	16,591	13,429	23,361
Garden Grove	12,129	26,077	16,058	21,257	9,846	26,118	13,318	21,213	9,663	28,722
Huntington 8each	23,408	34,866	26,822	30,051	18,027	36,435	24,299	27,790	20,583	37,914
Irvine	11,651	14,190	12,766	12,679	8,918	15,245	12,771	10,551	12,254	13,733
La Habra	5,153	9,603	6,194	8,116	4,102	9,704	6,177	7,075	4,555	10,299
La Palma	1,672	3,655	2,255	2,941	1,478	3,549	2,097	2,732	1,691	3,659
Laguna 8each	4,531	2,984	4,715	2,680	3,355	3,678	3,382	3,281	4,298	3,264
Los Alamitos	1,423	2,319	1,847	1,797	1,130	2,371	1,516	1,838	1,474	2,287
Newport 8each	12,891	15,026	12,651	14,696	9,185	16,934	15,198	9,777	12,247	15,797
Orange	10,120	21,084	12,840	17,606	8,731	20,758	13,415	14,914	8,917	22,438
Placentia	4,285	8,094	5,218	6,871	3,697	7,947	5,529	5,683	4,236	8,217
San Clemente	4,712	5,512	4,534	5,418	3,153	6,352	4,756	4,424	4,037	6,238
San Juan Capistrano	2,930	4,210	3,224	3,757	2,177	4,567	3,254	3,250	2,617	4,586
Santa Ana	13,376	27,060	18,415	21,049	12,228	25,786	15,012	21,416	12,028	28,668
Seal 8each	5,688	7,066	6,433	6,018	4,106	7,763	5,657	5,557	5,884	6,945
Stanton	2,012	4,537	2,884	3,446	1,677	4,446	2,091	3,747	1,656	4,932
Tustin	3,712	7,042	4,619	5,883	2,972	7,132	4,698	5,095	3,584	7,232
Villa Park	1,060	1,993	1,071	1,929	782	2,128	1,734	1,104	957	2,103
Westminster	7,679	15,727	9,710	13,093	6,395	15,625	8,763	12,383	6,496	17,098
Yorba Linda	3,952	7,330	4,399	6,646	3,110	7,554	5,228	5,068	3,489	7,861
Unincorporated Area	39,760	59,364	43,541	53,388	30,072	63,373	47,812	42,459	38,875	60,797
Unapportioned Absentee ...	15,064	18,947	13,801	19,510	9,776	21,422	17,866	13,232	13,012	21,169
PLACER County										
County Totals	21,543	27,209	22,644	24,896	10,327	36,215	20,583	23,807	12,445	37,772
	44.2%	55.8%	47.6%	52.4%	22.2%	77.8%	46.4%	53.6%	24.8%	75.2
Supervisorial District 1 ..	3,942	6,158	4,727	5,095	1,971	7,697	3,740	5,470	2,595	7,806
" " 2 ..	3,277	4,551	3,324	4,293	1,423	6,092	3,277	3,921	1,710	6,388
" " 3 ..	4,673	5,760	4,973	5,125	2,247	7,625	4,570	4,776	2,781	7,975
" " 4 ..	4,185	5,399	4,222	5,118	1,991	7,187	4,203	4,584	2,291	7,538
" " 5 ..	3,773	3,432	3,821	3,385	1,919	4,996	3,026	3,468	2,127	5,321
Congressional District 14..	21,543	27,209	22,644	24,896	10,327	36,215	20,583	23,807	12,445	37,772
Senatorial District 1	21,543	27,209	22,644	24,896	10,327	36,215	20,583	23,807	12,445	37,772
Assembly District 5	12,594	16,834	13,427	15,150	6,131	21,944	12,517	14,330	7,637	22,638
" " 7	8,949	10,375	9,217	9,746	4,196	14,271	8,066	9,477	4,808	15,134
8d of Equalization Dist 1	21,543	27,209	22,644	24,896	10,327	36,215	20,583	23,807	12,445	37,772
CITIES										
Auburn	1,784	1,924	1,823	1,747	882	2,620	1,708	1,597	1,128	2,709
Colfax	165	237	191	201	76	292	130	215	88	342
Lincoln	418	755	523	600	187	924	319	732	229	1,001
Rocklin	1,077	1,562	1,134	1,436	518	2,006	1,093	1,326	684	2,031
Roseville	3,892	5,956	4,655	4,907	1,965	7,428	3,707	5,278	2,635	7,482
Unincorporated Area	14,207	16,775	14,318	16,005	6,699	22,945	13,626	14,659	7,681	24,207
Unapportioned Absentee ...	1,693	1,909	1,577	1,880	776	2,618	1,767	1,588	941	2,744

SUPPLEMENT TO THE STATEMENT OF VOTE - RESULTS OF THE NOVEMBER SECOND GENERAL ELECTION
POLITICAL DISTRICTS WITHIN COUNTIES

TATE BALLOT MEASURES	Beverage Containers PROPOSITION 11		Weapons Freeze PROPOSITION 12		Water Resources PROPOSITION 13		Reapportionment PROPOSITION 14		Handgun Control PROPOSITION 15	
	Yes	No	Yes	No	Yes	No	Yes	No	Yes	No
PLIAS County										
C nty Totals	3,560 45.7%	4,227 54.3%	3,450 45.5%	4,133 54.5%	1,582 21.6%	5,747 78.4%	2,809 40.6%	4,105 59.4%	1,431 18.5%	6,314 81.5%
S ervisorial District 1 ..	555	713	544	688	259	935	387	739	199	1,069
" " 2 ..	567	697	632	599	269	906	378	728	200	1,060
" " 3 ..	748	909	640	983	294	1,280	644	849	278	1,371
" " 4 ..	617	613	632	568	318	836	454	595	332	885
" " 5 ..	702	911	689	885	288	1,238	644	823	294	1,300
C ngressional District 14..	3,560	4,227	3,450	4,133	1,582	5,747	2,809	4,105	1,431	6,314
S natorial District 1	3,560	4,227	3,450	4,133	1,582	5,747	2,809	4,105	1,431	6,314
A sembly District 1	3,560	4,227	3,450	4,133	1,582	5,747	2,809	4,105	1,431	6,314
B of Equalization Dist 3	3,560	4,227	3,450	4,133	1,582	5,747	2,809	4,105	1,431	6,314
CITIES										
I rtola	257	343	279	295	135	412	146	361	100	487
I incorporated Area	3,303	3,884	3,171	3,838	1,447	5,335	2,663	3,744	1,331	5,827
n napportioned Absentee ...	371	384	313	410	154	552	302	371	128	629
R ERSIDE County										
S unty Totals	88,765 42.6%	119,467 57.4%	101,031 46.7%	115,130 53.3%	54,535 26.6%	150,766 73.4%	85,590 43.4%	111,687 56 6%	62,055 28.2%	158,346 71.8%
u pervisorial District 1 ..	14,234	21,864	17,311	20,034	9,193	26,379	13,957	20,228	9,527	28,442
" " 2 ..	15,432	24,035	19,589	21,398	10,229	28,846	15,079	22,622	10,452	31,298
" " 3 ..	22,003	28,912	23,363	29,515	12,769	37,258	21,775	26,223	14,326	39,788
" " 4 ..	17,208	20,529	17,876	21,006	9,998	26,794	16,191	18,934	13,564	26,267
" " 5 ..	19,888	24,127	22,892	23,177	12,346	31,489	18,588	23,680	14,186	32,551
o ngressional District 36..	14,861	21,200	19,666	18,198	9,923	26,119	13,177	21,595	10,554	27,905
" " 37..	73,904	98,267	81,365	96,932	44,612	124,647	72,413	90,092	51,501	130,441
e natorial District 36	73,431	99,274	84,975	94,361	45,811	124,732	69,303	94,555	51,647	131,206
" " 37	15,334	20,193	16,056	20,769	8,724	26,034	16,287	17,132	10,408	27,140
s sembly District 68	33,992	46,307	41,916	41,916	21,506	58,334	29,746	47,063	22,701	62,706
" " 73	43,707	59,265	48,200	58,573	26,940	74,155	44,438	52,703	31,210	77,668
" " 76	11,066	13,895	10,915	14,641	6,089	18,277	11,406	11,921	8,144	17,972
3d of Equalization Dist 2	88,765	119,467	101,031	115,130	54,535	150,766	85,590	111,687	62,055	158,346
CITIES										
Banning	1,839	2,371	2,153	2,169	1,056	3,054	1,410	2,502	1,092	3,371
Beaumont	768	1,231	1,009	1,140	460	1,581	680	1,288	436	1,763
Blythe	512	952	654	829	326	1,098	493	865	289	1,222
Cathedral City	1,470	1,722	1,596	1,703	881	2,193	1,182	1,744	1,069	2,338
Coachella	457	569	576	488	330	712	303	693	347	738
Corona	4,047	6,511	4,904	5,872	2,654	7,598	4,108	5,710	3,006	7,954
Desert Hot Springs	876	1,177	1,010	1,061	527	1,422	663	1,198	650	1,507
Hemet	4,728	6,392	5,013	6,531	2,710	8,102	4,977	5,399	3,411	8,440
Indian Wells	377	471	303	542	172	646	520	272	364	501
Indio	1,676	2,089	1,899	2,086	994	2,837	1,485	2,182	1,064	3,010
La Quinta	665	701	661	704	321	1,001	554	727	403	988
Lake Elsinore	841	1,162	1,061	1,037	578	1,400	644	1,222	472	1,648
Norco	1,765	3,436	2,058	3,261	1,206	3,867	1,850	3,034	903	4,539
Palm Desert	2,076	2,614	1,993	2,792	1,194	3,358	2,333	2,018	1,814	3,062
Palm Springs	5,366	5,493	5,720	5,586	3,260	7,178	4,814	5,088	5,015	6,551
Perris	769	1,215	972	1,082	457	1,501	649	1,245	405	1,689
Rancho Mirage	1,313	1,710	1,385	1,701	841	2,069	1,461	1,330	1,407	1,738
Riverside	24,117	28,686	28,711	26,295	15,082	37,153	22,933	27,665	18,185	37,630
San Jacinto	754	1,129	887	1,095	520	1,382	681	1,130	421	1,604
Unincorporated Area	34,349	49,836	38,466	49,156	20,966	62,594	33,850	46,375	21,302	68,053

SUPPLEMENT TO THE STATEMENT OF VOTE - RESULTS OF THE NOVEMBER SECOND GENERAL ELECTION
POLITICAL DISTRICTS WITHIN COUNTIES

STATE BALLOT MEASURES	Beverage Containers PROPOSITION 11		Weapons Freeze PROPOSITION 12		Water Resources PROPOSITION 13		Reapportionment PROPOSITION 14		Handgun Control PROPOSITION 15	
	Yes	No	Yes	No	Yes	No	Yes	No	Yes	No
&SACRAMENTO County										
County Totals	140,531	180,445	166,189	153,188	79,257	229,782	128,314	166,425	104,405	219,96
	43.8%	56.2%	52.0%	48.0%	25.6%	74.4%	43.5%	56.5%	32.2%	67.8
Supervisorial District 1 ..	23,761	31,998	30,785	24,788	14,568	39,049	18,507	32,358	17,457	39,068
" " 2 ..	27,427	35,687	36,164	26,505	17,202	42,973	22,707	34,227	23,316	40,523
" " 3 ..	36,450	38,781	39,678	35,312	20,484	52,037	34,540	34,855	28,162	47,818
" " 4 ..	28,734	38,448	31,564	35,302	14,371	50,783	28,860	33,725	19,078	48,652
" " 5 ..	24,159	35,531	27,998	31,281	12,632	44,940	23,700	31,260	16,392	43,905
Congressional District 3..	102,658	122,244	119,835	103,915	59,574	156,426	92,452	113,229	79,344	147,755
" " 4..	37,873	58,201	46,354	49,273	19,683	73,356	35,862	53,196	25,061	72,211
Senatorial District 5	27,408	41,192	31,987	36,146	14,292	51,927	27,284	35,992	18,509	50,776
" " 6	113,123	139,253	134,202	117,042	64,965	177,855	101,030	130,433	85,896	169,190
Assembly District 5	36,366	53,142	42,015	47,123	18,450	68,529	36,276	47,328	24,078	66,236
" " 6	58,641	66,722	67,517	57,190	33,937	86,400	51,385	62,992	45,001	81,631
" " 7	12,265	20,276	15,948	16,385	6,695	24,556	11,772	17,982	8,775	24,202
" " 10	33,259	40,305	40,709	32,490	20,175	50,297	28,881	38,123	26,551	47,897
Bd of Equalization Dist 3	140,531	180,445	166,189	153,188	79,257	229,782	128,314	166,425	104,405	219,966
CITIES										
Folsom	1,887	2,814	1,989	2,680	867	3,672	1,974	2,343	1,109	3,654
Galt	450	991	557	860	175	1,206	495	818	245	1,213
Isleton	88	189	138	132	62	205	79	176	78	211
Sacramento	52,573	60,386	65,986	46,519	33,137	74,798	41,661	60,334	43,360	71,057
Unincorporated Area	85,533	116,065	97,519	102,997	45,016	149,901	84,105	102,754	59,613	143,831
SAN BENITO County										
County Totals	3,121	4,041	3,116	3,844	1,616	5,127	2,994	3,338	1,940	5,446
	43.6%	56.4%	44.8%	55.2%	24.0%	76.0%	47.3%	52.7%	26.3%	73.7%
Supervisorial District 1 ..	399	687	419	623	202	826	400	553	226	893
" " 2 ..	583	696	618	640	324	895	495	638	354	962
" " 3 ..	540	726	565	642	319	865	533	581	427	893
" " 4 ..	654	796	596	823	304	1,065	706	589	393	1,104
" " 5 ..	498	717	577	617	318	832	450	618	336	929
Congressional District 16..	3,121	4,041	3,116	3,844	1,616	5,127	2,994	3,338	1,940	5,446
Senatorial District 17	3,121	4,041	3,116	3,844	1,616	5,127	2,994	3,338	1,940	5,446
Assembly District 25	3,121	4,041	3,116	3,844	1,616	5,127	2,994	3,338	1,940	5,446
Bd of Equalization Dist 1	3,121	4,041	3,116	3,844	1,616	5,127	2,994	3,338	1,940	5,446
CITIES										
Hollister	1,169	1,639	1,345	1,388	723	1,924	1,078	1,399	902	2,027
San Juan Bautista	171	262	221	189	121	281	148	217	134	306
Unincorporated Area	1,334	1,721	1,209	1,768	623	2,278	1,358	1,363	700	2,448
Unapportioned Absentee ...	447	419	341	499	149	644	410	359	204	665
SAN BERNARDINO County										
County Totals	92,598	168,383	110,806	142,002	62,308	185,515	99,419	139,032	63,828	199,443
	35.5%	64.5%	43.8%	56.2%	25.1%	74.9%	41.7%	58.3%	24.2%	75.8%
Supervisorial District 1 ..	23,146	37,893	23,473	35,621	13,061	44,895	22,639	33,131	9,874	51,947
" " 2 ..	17,018	35,977	22,063	29,389	12,773	37,644	20,195	28,338	13,335	39,929
" " 3 ..	22,116	34,482	25,122	29,663	14,339	39,251	23,815	27,758	16,621	40,389
" " 4 ..	13,242	30,593	18,026	24,386	10,646	31,048	15,390	24,577	10,969	33,134
" " 5 ..	17,076	29,438	22,122	22,943	11,489	32,677	17,380	25,228	13,029	34,044
Congressional District 35..	58,523	100,540	63,976	90,241	37,571	113,301	64,601	80,795	37,532	122,764
" " 36..	34,075	67,843	46,830	51,761	24,737	72,214	34,818	58,237	26,296	76,679
Senatorial District 16	3,058	5,152	3,460	4,510	1,877	6,013	2,839	4,809	1,250	7,068
" " 25	47,874	77,253	50,158	71,239	29,682	88,766	52,840	61,460	30,123	95,974
" " 34	41,666	85,978	57,188	66,253	30,749	90,736	43,740	72,763	32,455	96,401
Assembly District 34	10,096	18,752	10,971	16,901	5,965	21,579	10,265	16,323	4,081	25,127

STATE BALLOT MEASURES	Beverage Containers PROPOSITION 11		Weapons Freeze PROPOSITION 12		Water Resources PROPOSITION 13		Reapportionment PROPOSITION 14		Handgun Control PROPOSITION 15	
	Yes	No	Yes	No	Yes	No	Yes	No	Yes	No
N BERNARDINO County (Continued)										
ssembly District 61	39,513	62,992	41,778	57,751	25,014	72,041	43,992	49,600	26,437	76,775
" " 65	14,750	34,568	20,346	27,362	11,885	35,052	16,890	28,098	11,960	37,655
" " 66	28,239	52,071	37,711	39,988	19,444	56,843	28,272	45,011	21,350	59,886
d of Equalization Dist 2	92,598	168,383	110,806	142,002	62,308	185,515	99,419	139,032	63,828	199,443
CITIES										
delanto	181	337	218	294	96	406	137	341	54	483
arstow	1,668	2,914	2,001	2,444	1,099	3,299	1,555	2,702	797	3,839
ig Bear Lake	849	1,103	760	1,144	444	1,354	878	845	380	1,594
hino	2,729	6,311	3,711	5,002	2,141	6,433	3,299	4,892	2,483	6,610
olton	2,032	3,749	3,039	2,520	1,412	4,064	1,621	3,603	1,726	4,083
ontana	2,931	6,934	4,473	5,051	2,326	7,101	2,822	6,135	2,143	7,822
rand Terrace	1,127	1,761	1,243	1,571	695	2,038	1,180	1,460	881	2,016
oma Linda	1,339	1,271	1,078	1,436	791	1,617	1,307	1,024	1,035	1,589
ontclair	1,671	4,170	2,445	3,217	1,405	4,148	1,916	3,427	1,351	4,503
eedles	236	848	434	552	217	748	304	625	173	893
ntario	6,717	15,433	9,321	12,124	5,527	15,541	7,572	12,656	5,541	16,757
Rancho Cucamonga	5,211	11,016	6,567	9,281	3,815	11,604	6,573	8,318	4,139	12,204
Redlands	6,686	8,643	7,030	7,944	4,579	10,033	8,027	6,192	5,719	9,686
Rialto	3,662	7,268	5,124	5,472	2,643	7,757	3,787	6,225	2,747	8,279
San Bernardino	12,360	21,140	16,227	16,129	8,399	23,344	12,677	17,841	9,919	24,036
Upland	5,660	11,323	6,940	9,556	4,307	11,742	7,473	8,067	5,098	11,781
Victorville	1,473	2,889	1,658	2,564	881	3,276	1,597	2,415	726	3,713
Unincorporated Area	36,066	61,273	38,537	55,701	21,531	71,010	36,694	52,264	18,916	79,555
AN DIEGO County										
County Totals	229,732	382,119	263,721	327,692	183,936	393,848	265,210	277,991	226,469	385,515
	37.5%	62.5%	44.6%	55.4%	31.8%	68.2%	48 8%	51.2%	37 0%	63 0%
Supervisorial District 1 ..	29,904	56,975	36,360	47,649	27,512	55,374	36,807	41,795	30,725	56,259
" " 2 ..	42,870	92,759	52,408	78,512	35,033	93,518	56,182	64,894	37,411	98,297
" " 3 ..	64,800	86,453	69,550	77,631	51,078	90,806	72,305	61,007	69,913	81,493
" " 4 ..	44,905	72,507	58,539	54,149	39,655	71,059	44,320	59,007	48,064	69,362
" " 5 ..	47,253	73,425	46,864	69,751	30,658	83,091	55,596	51,288	40,356	80,104
Congressional District 41..	85,295	122,711	95,042	106,973	68,317	126,785	94,517	88,440	88,275	119,815
" " 43..	49,874	79,284	48,976	75,978	32,455	89,482	61,832	53,020	44,954	83,982
" " 44..	40,223	79,837	56,538	58,383	38,468	75,609	41,622	65,383	42,017	78,070
" " 45..	54,340	100,287	63,165	86,358	44,695	101,972	67,239	71,148	51,223	103,648
Senatorial District 37	16,394	32,450	16,958	30,224	10,743	35,847	21,592	22,365	11,800	37,065
" " 38	95,526	134,032	99,707	123,084	70,138	145,466	107,058	95,589	94,632	134,807
" " 39	72,091	121,751	83,706	103,870	59,380	123,286	86,289	85,106	73,014	121,092
" " 40	45,721	93,886	63,350	70,514	43,675	89,249	50,271	74,931	47,023	92,551
Assembly District 74	31,903	51,429	30,877	49,655	20,855	57,846	38,662	35,553	27,177	55,966
" " 75	50,838	58,941	51,706	55,457	38,414	64,596	53,302	43,595	52,372	57,429
" " 76	29,829	57,055	32,500	51,493	21,098	61,254	40,290	37,421	26,543	60,361
" " 77	38,616	73,476	46,087	62,222	32,433	73,270	49,298	49,841	38,618	73,606
" " 78	42,755	63,819	52,065	50,973	36,538	63,617	43,399	50,037	44,855	61,898
" " 79	20,677	43,171	30,284	30,566	19,466	41,245	21,014	35,956	21,391	42,314
" " 80	15,114	34,228	20,202	27,326	15,132	32,020	19,245	25,588	15,513	33,941
Bd of Equalization Dist 2	229,732	382,119	263,721	327,692	183,936	393,848	265,210	277,991	226,469	385,515
CITIES										
Carlsbad	5,597	7,997	5,612	7,509	3,918	8,726	6,511	5,398	5,438	8,083
Chula Vista	8,200	17,986	10,451	14,831	8,080	16,858	11,279	12,598	8,651	17,586
Coronado	2,801	3,904	2,434	4,142	2,037	4,360	3,920	2,170	2,970	3,760
Del Mar	1,617	889	1,585	878	1,165	1,151	1,158	999	1,577	919
El Cajon	6,874	16,594	9,017	13,571	6,002	16,174	9,385	11,525	6,401	17,159
Escondido	7,932	13,615	8,626	12,075	5,106	15,114	9,416	9,407	6,854	14,691
Imperial Beach	1,424	3,197	1,922	2,586	1,468	2,965	1,592	2,557	1,205	3,408
La Mesa	8,202	13,342	9,452	11,337	6,480	13,698	9,354	9,376	7,860	13,626
Lemon Grove	2,059	5,021	2,893	3,906	1,944	4,811	2,579	3,781	1,861	5,223
National City	2,275	5,324	3,402	3,805	2,356	4,950	2,451	4,427	2,381	5,215
Oceanside	8,118	15,130	8,625	13,862	6,178	15,744	9,902	10,892	7,502	15,636
Poway	3,634	7,885	4,377	6,818	3,011	7,815	5,549	4,873	3,669	7,825
San Diego	114,125	171,576	135,020	141,280	95,968	173,079	122,903	129,428	123,055	162,901
San Marcos	2,288	4,012	2,527	3,549	1,638	4,286	2,711	2,881	1,839	4,436
Santee	3,571	9,847	5,070	7,946	3,273	9,553	5,084	6,967	3,329	10,088
Vista	4,335	7,329	4,522	6,704	2,872	8,086	4,950	5,340	3,600	8,092
Unincorporated Area	46,680	78,471	48,186	72,893	32,440	86,478	56,466	55,372	38,277	86,867

SUPPLEMENT TO THE STATEMENT OF VOTE - RESULTS OF THE NOVEMBER SECOND GENERAL ELECTION
POLITICAL DISTRICTS WITHIN COUNTIES

STATE BALLOT MEASURES	Beverage Containers PROPOSITION 11		Weapons Freeze PROPOSITION 12		Water Resources PROPOSITION 13		Reapportionment PROPOSITION 14		Handgun Control PROPOSITION 15	
	Yes	No	Yes	No	Yes	No	Yes	No	Yes	No
SAN FRANCISCO City & County										
County Totals	134,529	81,672	156,663	58,997	125,326	73,541	89,551	95,339	128,596	85,573
	62.2%	37.8%	72.6%	27.4%	63.0%	37.0%	48.4%	51.6%	60.0%	40.0%
SAN FRANCISCO City & County (Continued)										
Supervisorial District	120,236	70,767	142,158	48,747	114,217	62,294	76,604	86,500	115,513	73,937
Congressional District 5..	107,685	65,921	122,459	50,529	98,802	60,608	75,071	73,452	102,624	69,324
" " 6..	26,844	15,751	34,204	8,468	26,524	12,933	14,480	21,887	25,972	16,249
Senatorial District 3	78,560	40,661	88,979	30,190	72,607	36,689	51,558	50,011	76,341	41,792
" " 8	55,969	41,011	67,684	28,807	52,719	36,852	37,993	45,328	52,255	43,781
Assembly District 16	48,169	30,207	58,317	19,929	46,240	26,201	29,001	37,894	45,179	32,697
" " 17	69,342	38,314	79,980	27,546	64,016	34,718	45,787	46,118	67,298	39,118
" " 19	17,018	13,151	18,366	11,522	15,070	12,622	14,763	11,327	16,119	13,758
Bd of Equalization Dist 1	134,529	81,672	156,663	58,997	125,326	73,541	89,551	95,339	128,596	85,573
Unapportioned Absentee ...	14,293	10,905	14,505	10,250	11,109	11,247	12,947	8,839	13,083	11,636
SAN JOAQUIN County										
County Totals	40,376	64,275	44,476	54,155	17,095	82,480	44,013	50,516	23,939	82,164
	38.6%	61.4%	45.1%	54.9%	17.2%	82.8%	46.6%	53.4%	22.6%	77.4%
Supervisorial District 1 ..	5,116	8,738	6,621	6,262	2,846	10,170	4,433	7,811	3,432	10,768
" " 2 ..	9,941	12,664	11,367	10,045	4,287	17,057	10,729	9,601	6,813	16,005
" " 3 ..	7,440	12,280	9,266	9,476	3,515	15,223	7,888	9,952	4,608	15,345
" " 4 ..	8,614	13,812	7,403	13,770	2,840	18,788	10,674	9,830	3,926	18,864
" " 5 ..	6,990	13,896	7,746	11,910	2,797	17,253	7,843	11,128	3,825	17,259
Congressional District 14..	19,306	27,628	19,695	24,873	7,557	37,130	22,482	20,221	11,358	36,119
" " 18..	21,070	36,647	24,781	29,282	9,538	45,350	21,531	30,295	12,581	46,045
Senatorial District 5	40,376	64,275	44,476	54,155	17,095	82,480	44,013	50,516	23,939	82,164
Assembly District 10	6,988	11,041	5,815	11,210	2,412	14,905	8,815	7,677	3,264	15,043
" " 26	33,388	53,234	38,661	42,945	14,683	67,575	35,198	42,839	20,675	67,121
Bd of Equalization Dist 3	40,376	64,275	44,476	54,155	17,095	82,480	44,013	50,516	23,939	82,164
CITIES										
Escalon	479	525	440	496	174	798	356	537	233	796
Lodi	4,443	7,329	3,797	7,290	1,652	9,616	5,685	5,005	2,284	9,673
Manteca	2,437	4,981	2,785	4,212	1,085	6,003	2,419	4,353	1,232	6,214
Ripon	625	701	455	790	187	1,065	592	615	280	1,059
Stockton	16,501	23,607	20,219	17,693	8,022	29,752	17,036	18,887	11,536	29,124
Tracy	1,278	4,330	2,310	2,959	832	4,509	2,117	2,907	1,258	4,396
Unincorporated Area	12,338	19,917	12,397	18,023	4,333	26,748	13,362	16,018	5,781	26,979
Unapportioned Absentee ...	2,275	2,885	2,073	2,692	810	3,989	2,446	2,194	1,335	3,923
SAN LUIS OBISPO County										
County Totals	31,372	30,590	30,492	30,089	15,871	41,899	25,802	29,744	18,852	43,084
	50.6%	49.4%	50.3%	49.7%	27.5%	72.5%	46.5%	53.5%	30.4%	69.6%
Supervisorial District 1 ..	5,559	7,147	5,092	7,312	2,347	9,681	5,215	6,426	2,423	10,378
" " 2 ..	7,165	6,059	7,043	5,928	3,836	8,534	5,744	6,187	4,880	8,856
" " 3 ..	6,791	5,834	6,892	5,450	3,715	7,922	5,173	5,988	4,509	8,043
" " 4 ..	4,953	6,583	4,739	6,477	2,351	8,476	4,461	5,970	2,448	8,594
" " 5 ..	6,904	4,967	6,726	4,922	3,622	7,286	5,209	5,173	4,592	7,213
Congressional District 16..	5,594	4,755	5,469	4,671	2,986	6,698	4,377	4,926	3,739	7,034
" " 20..	25,778	25,835	25,023	25,418	12,885	35,201	21,425	24,818	15,113	36,050
Senatorial District 14	31,372	30,590	30,492	30,089	15,871	41,899	25,802	29,744	18,852	43,084
Assembly District 29	31,372	30,590	30,492	30,089	15,871	41,899	25,802	29,744	18,852	43,084
Bd of Equalization Dist 1	31,372	30,590	30,492	30,089	15,871	41,899	25,802	29,744	18,852	43,084

STATE BALLOT MEASURES	Beverage Containers PROPOSITION 11		Weapons Freeze PROPOSITION 12		Water Resources PROPOSITION 13		Reapportionment PROPOSITION 14		Handgun Control PROPOSITION 15	
	Yes	No	Yes	No	Yes	No	Yes	No	Yes	No
SAN LUIS OBISPO County (Continued)										
CITIES										
Arroyo Grande	2,199	2,868	2,197	2,740	1,021	3,687	1,990	2,561	1,212	3,462
Atascadero	3,112	3,547	3,111	3,397	1,423	4,809	2,594	3,433	1,515	5,099
El Paso de Robles	1,437	2,282	1,383	2,262	699	2,848	1,545	1,909	728	3,066
Grover City	1,167	1,569	1,283	1,377	623	1,941	915	1,560	628	2,056
Morro Bay	2,107	1,957	2,059	1,900	1,126	2,643	1,617	2,012	1,337	2,908
Pismo Beach	1,222	1,225	1,208	1,170	682	1,580	983	1,188	805	1,600
San Luis Obispo	8,610	5,447	8,578	5,229	4,758	8,093	6,210	5,968	6,293	7,733
Unincorporated Area	11,518	11,695	10,673	12,014	5,539	16,298	9,948	11,113	6,334	17,160
SAN MATEO County										
County Totals	103,957	102,365	117,245	84,512	84,669	104,077	98,412	80,128	96,157	109,192
	50.4%	49.6%	58.1%	41.9%	44.9%	55.1%	55.1%	44.9%	46 8%	53.2%
Supervisorial District 1	15,147	19,444	19,550	14,048	13,237	18,343	13,298	16,232	13,797	20,525
" " 2	20,723	21,753	23,015	18,606	16,630	22,209	21,903	14,898	20,693	21,388
" " 3	24,849	21,103	25,625	19,513	20,015	22,259	24,658	15,521	22,785	23,053
" " 4	20,787	17,527	23,338	14,091	17,296	17,783	18,559	14,391	18,782	19,404
" " 5	14,092	15,093	17,641	10,981	12,117	14,747	11,285	13,991	12,468	16,652
Congressional District 6	7,510	8,792	9,733	6,225	6,774	8,099	6,507	7,590	7,305	8,945
" " 11	79,080	82,010	91,865	65,445	63,799	83,266	72,933	65,676	72,176	88,104
" " 12	17,367	11,563	15,647	12,842	14,096	12,712	18,972	6,862	16,676	12,143
Senatorial District 8	41,252	45,933	49,467	35,592	34,303	45,407	37,286	37,842	37,863	48,769
" " 11	62,705	56,432	67,778	48,920	50,366	58,670	61,126	42,286	58,294	60,423
Assembly District 19	28,215	33,878	36,277	24,281	24,443	32,412	23,658	29,686	25,531	36,304
" " 20	64,416	58,337	67,368	52,991	50,901	61,488	65,777	41,182	60,821	61,244
" " 21	11,326	10,150	13,600	7,240	9,325	10,177	8,977	9,260	9,805	11,644
Bd of Equalization Dist 1	103,957	102,365	117,245	84,512	84,669	104,077	98,412	80,128	96,157	109,192
CITIES										
Atherton	1,954	1,557	1,693	1,775	1,723	1,552	2,479	709	2,052	1,449
Belmont	4,656	4,658	5,134	4,025	3,905	4,636	4,649	3,444	4,280	5,017
Brisbane	597	517	698	375	490	504	396	499	425	679
Burlingame	5,077	4,966	5,623	4,188	3,980	5,085	5,016	3,524	4,896	4,995
Colma	44	88	75	54	49	74	46	68	32	109
Daly City	7,846	9,340	10,366	6,461	7,299	8,446	6,712	8,186	7,734	9,384
Foster City	3,719	4,023	4,200	3,408	3,001	4,060	3,951	2,743	3,946	3,783
Half Moon Bay	1,245	1,122	1,226	1,070	824	1,351	1,059	1,006	858	1,497
Hillsborough	2,184	2,138	1,868	2,389	1,729	2,294	2,918	990	2,321	1,967
Menlo Park	6,535	4,200	6,689	3,863	5,782	4,137	6,383	3,029	6,622	4,078
Millbrae	3,424	3,991	3,847	3,345	2,720	4,023	3,384	2,965	3,158	4,146
Pacifica	5,586	5,488	6,691	4,183	4,444	5,810	4,052	5,517	4,411	6,673
Portola Valley	1,454	672	1,218	869	1,223	771	1,489	440	1,276	839
Redwood City	8,935	8,919	10,402	7,000	7,020	9,285	8,039	7,198	7,629	10,148
San Bruno	4,677	6,002	6,035	4,361	3,974	5,779	4,095	5,012	4,216	6,410
San Carlos	5,337	5,216	5,852	4,509	4,314	5,340	5,295	3,891	5,051	5,477
San Mateo	12,710	13,987	14,802	11,382	10,331	14,124	13,169	9,963	12,748	13,755
South San Francisco	5,448	7,731	7,630	5,142	5,140	6,914	4,586	6,666	5,045	8,044
Woodside	1,536	873	1,337	1,058	1,164	1,076	1,536	583	1,257	1,165
Unincorporated Area	12,634	9,432	13,783	7,782	10,183	10,080	10,449	8,600	10,568	11,407
Unapportioned Absentee	8,359	7,445	8,076	7,273	5,374	8,736	8,709	5,095	7,632	8,170
SANTA BARBARA County										
County Totals	62,683	50,156	63,500	46,497	39,280	63,523	50,837	47,924	45,853	67,204
	55.6%	44 4%	57 7%	42 3%	38 2%	61 8%	51 5%	48 5%	40 6%	59 4%
Supervisorial District 1	14,358	8,516	14,948	7,405	8,805	11,788	10,996	8,725	11,352	11,380
" " 2	16,526	10,787	17,266	9,335	10,228	14,358	13,097	10,433	12,986	14,179
" " 3	16,358	9,800	16,924	8,783	10,958	12,569	11,626	10,472	12,792	13,447
" " 4	7,170	9,735	7,002	9,391	4,395	11,418	6,980	8,587	4,160	12,924
" " 5	8,271	11,318	7,360	11,583	4,894	13,390	8,138	9,707	4,563	15,274
Congressional District 19	62,683	50,156	63,500	46,497	39,280	63,523	50,837	47,924	45,853	67,204
Senatorial District 14	9,459	12,781	8,441	13,090	5,508	15,246	9,281	10,972	5,170	17,372
" " 18	53,224	37,375	55,059	33,407	33,772	48,277	41,556	36,952	40,683	49,832

STATE BALLOT MEASURES	Beverage Containers PROPOSITION 11 Yes	No	Weapons Freeze PROPOSITION 12 Yes	No	Water Resources PROPOSITION 13 Yes	No	Reapportionment PROPOSITION 14 Yes	No	Handgun Control PROPOSITION 15 Yes	No
SANTA BARBARA County (Continued)										
Assembly District 29	11,270	15,539	10,071	15,907	6,803	18,287	11,432	13,133	6,351	20,765
" " 35	45,574	27,329	47,614	23,704	29,212	36,394	33,888	28,404	36,179	36,463
" " 37	5,839	7,288	5,815	6,886	3,265	8,842	5,517	6,387	3,323	9,976
8d of Equalization Dist 1	62,683	50,156	63,500	46,497	39,280	63,523	50,837	47,924	45,853	67,204
CITIES										
Carpinteria	1,712	1,664	1,943	1,336	1,027	2,053	1,410	1,549	1,176	2,171
Guadalupe	200	284	247	198	180	259	135	292	147	339
Lompoc	3,367	4,543	3,534	4,125	2,046	5,342	2,953	4,300	1,974	6,021
Santa Barbara	19,376	11,174	20,626	9,157	12,225	15,104	14,015	11,926	15,535	14,684
Santa Maria	4,776	6,612	4,593	6,382	2,919	7,648	4,472	5,811	2,809	8,767
Unincorporated Area	33,252	25,879	32,557	25,299	20,883	33,117	27,852	24,046	24,212	35,222
SANTA CLARA County										
County Totals	220,217	182,993	222,736	166,031	152,181	219,499	192,022	158,238	182,064	216,312
	54.6%	45.4%	57.3%	42.7%	40.9%	59.1%	54.8%	45.2%	45.7%	54.3%
Supervisorial District 1 ..	41,333	36,908	41,083	34,599	25,968	46,331	35,754	32,567	32,344	44,971
" " 2 ..	29,756	29,369	33,479	23,312	19,965	34,588	23,858	26,851	24,873	33,621
" " 3 ..	30,008	31,513	32,656	26,392	20,836	36,057	25,772	27,718	23,981	37,074
" " 4 ..	41,270	37,586	43,364	32,472	27,579	45,232	34,241	33,856	33,272	44,648
" " 5 ..	66,813	39,301	62,369	40,653	51,494	46,402	62,012	30,767	58,882	45,638
Congressional District 10..	34,792	36,545	40,054	28,242	23,446	42,273	26,939	34,341	28,209	42,509
" " 11..	21,821	7,783	21,352	7,607	18,471	8,663	18,303	7,076	20,433	8,638
" " 12..	74,802	58,277	70,381	58,124	52,288	70,465	71,090	45,857	61,513	69,906
" " 13..	88,802	80,388	90,949	72,058	57,976	98,098	75,690	70,964	71,909	95,259
Senatorial District 11	77,818	46,917	70,874	50,185	57,595	57,439	72,670	36,776	67,735	55,229
" " 12	47,716	47,207	49,811	41,722	30,326	57,701	40,737	42,222	37,291	56,707
" " 13	82,684	76,313	89,284	63,128	57,141	88,777	68,349	68,068	68,321	88,848
" " 17	11,999	12,556	12,767	10,996	7,119	15,582	10,266	11,172	8,717	15,528
Assembly District 18	10,355	10,650	10,810	9,516	6,766	12,850	8,667	9,942	7,891	12,988
" " 21	48,338	29,618	48,096	27,354	37,763	33,701	42,031	25,176	42,248	34,574
" " 22	68,554	50,429	62,446	52,618	47,276	62,653	64,676	40,002	56,877	60,629
" " 23	37,290	35,393	42,034	27,393	25,589	40,904	28,635	33,149	31,130	40,671
" " 24	41,546	42,495	44,691	36,217	26,586	51,234	35,687	37,264	33,498	49,686
" " 25	14,134	14,408	14,659	12,933	8,201	18,157	12,326	12,705	10,420	17,764
8d of Equalization Dist 3	220,217	182,993	222,736	166,031	152,181	219,499	192,022	158,238	182,064	216,312
CITIES										
Campbell	4,986	4,641	5,233	4,030	3,247	5,665	4,133	4,181	3,904	5,611
Cupertino	8,310	5,929	7,569	6,185	5,883	7,260	7,766	4,736	6,938	7,110
Gilroy	2,614	2,255	3,053	2,306	1,508	3,591	2,076	2,720	1,846	3,654
Los Altos	7,407	5,217	6,781	5,473	6,026	5,708	8,083	3,214	6,871	5,541
Los Altos Hills	2,362	1,294	1,916	1,645	1,796	1,639	2,461	800	2,085	1,518
Los Gatos	6,916	4,187	6,256	4,520	4,607	5,609	5,790	3,778	5,672	5,278
Milpitas	4,150	4,489	4,367	3,948	2,760	5,319	3,407	4,272	2,946	5,610
Monte Sereno	947	542	798	666	607	784	903	425	743	737
Morgan Hill	2,566	2,535	2,658	2,279	1,487	3,216	2,254	2,274	1,875	3,147
Mountain View	10,947	7,653	11,072	6,852	8,180	8,850	9,282	6,660	9,222	9,092
Palo Alto	18,106	6,964	17,817	6,666	15,426	7,664	15,504	6,135	16,863	7,751
San Jose	82,425	80,325	88,243	68,485	54,444	95,810	69,177	71,566	68,077	93,013
Santa Clara	13,244	12,375	14,263	10,370	9,267	14,322	10,872	11,239	10,948	14,324
Saratoga	8,207	5,547	6,730	6,581	5,519	7,160	8,319	3,896	6,924	6,639
Sunnyvale	17,960	16,387	18,011	15,064	13,038	18,645	16,950	13,053	14,636	19,396
Unincorporated Area	18,033	13,637	18,184	12,358	12,047	17,368	14,660	12,810	13,802	17,531
Unapportioned Absentee ...	11,037	8,316	9,785	8,603	6,339	10,889	10,385	6,479	8,712	10,360
SANTA CRUZ County										
County Totals	43,119	31,936	46,365	27,283	27,975	42,330	31,321	34,596	36,127	40,682
	57.4%	42.6%	63.0%	37.0%	39.8%	60.2%	47.5%	52.5%	47.0%	53.0%
Supervisorial District 1 ..	7,936	6,549	8,682	5,513	5,300	8,299	5,793	6,961	6,466	8,332
" " 2 ..	8,782	6,735	9,316	5,897	5,366	9,186	7,063	6,782	7,523	8,334
" " 3 ..	11,301	5,625	12,430	4,344	8,613	7,138	6,099	8,115	10,085	7,148
" " 4 ..	3,370	4,684	4,243	3,603	1,579	6,145	3,395	4,006	3,231	5,236

STATE BALLOT MEASURES	Beverage Containers PROPOSITION 11		Weapons Freeze PROPOSITION 12		Water Resources PROPOSITION 13		Reapportionment PROPOSITION 14		Handgun Control PROPOSITION 15	
	Yes	No	Yes	No	Yes	No	Yes	No	Yes	No
SANTA CRUZ County (Continued)										
Supervisorial District 5 ..	8,487	5,967	8,757	5,437	5,440	8,097	6,272	6,403	6,384	8,365
Congressional District 16..	43,119	31,936	46,365	27,283	27,975	42,330	31,321	34,596	36,127	40,682
Senatorial District 17	43,119	31,936	46,365	27,283	27,975	42,330	31,321	34,596	36,127	40,682
Assembly District 28	43,119	31,936	46,365	27,283	27,975	42,330	31,321	34,596	36,127	40,682
Bd of Equalization Dist 1	43,119	31,936	46,365	27,283	27,975	42,330	31,321	34,596	36,127	40,682
CITIES										
Capitola	1,856	1,576	2,186	1,189	1,261	1,931	1,364	1,670	1,645	1,869
Santa Cruz	12,274	6,586	13,692	4,982	9,380	8,165	6,838	8,998	11,115	8,119
Scotts Valley	1,407	1,537	1,389	1,477	821	1,956	1,443	1,194	1,131	1,869
Watsonville	1,862	2,625	2,495	1,910	879	3,443	1,988	2,167	1,996	2,815
Unincorporated Area	22,477	17,236	23,666	15,236	13,957	23,370	16,989	18,238	17,802	22,743
Unapportioned Absentee ...	3,243	2,376	2,937	2,489	1,677	3,465	2,699	2,329	2,438	3,267
SHASTA County										
County Totals	15,389	30,615	20,060	25,189	8,022	36,036	16,546	25,145	5,801	40,200
	33.5%	66.5%	44.3%	55.7%	18.2%	81 8%	39 7%	60 3%	12 6%	87 4%
Supervisorial District 1 ..	3,238	5,475	4,159	4,402	1,975	6,265	3,606	4,151	1,644	7,061
" " 2 ..	3,001	6,152	4,121	4,855	1,664	7,054	3,258	5,030	1,246	7,878
" " 3 ..	3,410	6,472	4,040	5,699	1,386	8,130	3,563	5,484	1,004	8,890
" " 4 ..	3,034	6,174	4,084	4,989	1,697	7,128	3,133	5,193	1,008	8,176
" " 5 ..	2,706	6,342	3,656	5,244	1,300	7,459	2,986	5,287	899	8,195
Congressional District 2..	11,741	23,808	15,754	19,216	6,616	27,347	12,878	19,277	4,769	30,763
" " 14..	3,648	6,807	4,306	5,973	1,406	8,689	3,668	5,868	1,032	9,437
Senatorial District 4	15,389	30,615	20,060	25,189	8,022	36,036	16,546	25,145	5,801	40,200
Assembly District 1	15,389	30,615	20,060	25,189	8,022	36,036	16,546	25,145	5,801	40,200
Bd of Equalization Dist 3	15,389	30,615	20,060	25,189	8,022	36,036	16,546	25,145	5,801	40,200
CITIES										
Anderson	633	1,509	917	1,193	336	1,745	638	1,306	228	1,939
Redding	6,060	11,115	7,891	9,005	3,666	12,606	6,956	8,473	2,881	14,255
Unincorporated Area	8,696	17,991	11,252	14,991	4,020	21,685	8,952	15,366	2,692	24,006
SIERRA County										
County Totals	781	1,009	821	896	418	1,261	560	1,041	292	1,539
	43.6%	56.4%	47.8%	52 2%	24 9%	75 1%	35 0%	65 0%	15 9%	84 1%
Supervisorial District 1 ..	124	202	115	198	57	253	132	158	38	296
" " 2 ..	157	214	172	194	102	267	126	226	71	318
" " 3 ..	152	178	147	172	75	243	108	195	40	302
" " 4 ..	98	123	101	101	51	145	47	138	32	189
" " 5 ..	152	189	179	149	84	228	89	208	56	289
Congressional District 14	781	1,009	821	896	418	1,261	560	1 041	292	1,539
Senatorial District 1 .	781	1,009	821	896	418	1,261	560	1,041	292	1,539
Assembly District 3 ...	781	1,009	821	896	418	1,261	560	1 041	292	1 539
Bd of Equalization Dist 3	781	1,009	821	896	418	1,261	560	1 041	292	1 539
CITIES										
Loyalton	234	306	268	241	123	366	132	333	81	463
Unincorporated Area	449	600	446	573	246	770	370	592	156	931
Unapportioned Absentee	98	103	107	82	49	125	58	116	55	145

SUPPLEMENT TO THE STATEMENT OF VOTE - RESULTS OF THE NOVEMBER SECOND GENERAL ELECTION
POLITICAL DISTRICTS WITHIN COUNTIES

STATE BALLOT MEASURES	Beverage Containers PROPOSITION 11		Weapons Freeze PROPOSITION 12		Water Resources PROPOSITION 13		Reapportionment PROPOSITION 14		Handgun Control PROPOSITION 15	
	Yes	No	Yes	No	Yes	No	Yes	No	Yes	No
SISKIYOU County										
County Totals	7,205	8,607	7,019	8,261	2,970	12,035	5,483	8,782	1,953	14,079
	45.6%	54.4%	45.9%	54.1%	19.8%	80.2%	38.4%	61.6%	12.2%	87.8%
Supervisorial District 1	1,436	1,471	1,187	1,616	421	2,335	962	1,679	209	2,734
" " 2	1,487	2,014	1,813	1,585	938	2,380	1,158	1,996	611	2,915
" " 3	1,196	1,705	1,230	1,542	498	2,244	931	1,667	392	2,554
" " 4	1,435	1,966	1,457	1,863	540	2,719	1,359	1,760	406	3,061
" " 5	1,651	1,451	1,332	1,655	573	2,357	1,073	1,680	335	2,815
Congressional District 14	7,205	8,607	7,019	8,261	2,970	12,035	5,483	8,782	1,953	14,079
Senatorial District 1	7,205	8,607	7,019	8,261	2,970	12,035	5,483	8,782	1,953	14,079
Assembly District 1	7,205	8,607	7,019	8,261	2,970	12,035	5,483	8,782	1,953	14,079
Bd of Equalization Dist 3	7,205	8,607	7,019	8,261	2,970	12,035	5,483	8,782	1,953	14,079
CITIES										
Dorris	148	116	115	134	40	195	60	170	21	246
Dunsmuir	357	483	487	333	213	583	235	523	131	719
Etna	153	154	144	148	42	246	88	174	28	283
Fort Jones	92	160	85	155	32	209	98	124	21	234
Montague	134	226	148	194	48	295	108	209	20	343
Mt. Shasta	449	692	573	531	309	764	370	648	197	950
Tulelake	160	74	60	160	27	196	97	121	17	220
Weed	350	609	481	409	195	681	213	608	152	832
Yreka	1,091	1,482	1,118	1,401	429	2,026	1,055	1,292	341	2,279
Unincorporated Area	4,271	4,611	3,808	4,796	1,635	6,840	3,159	4,913	1,025	7,973
?SOLANO County										
County Totals	29,945	41,571	32,835	37,257	19,504	48,402	29,145	35,410	20,778	50,453
	41.9%	58.1%	46.8%	53.2%	28.7%	71.3%	45.1%	54.9%	29.2%	70.8%
Supervisorial District 1	6,132	7,445	6,702	6,609	4,203	8,589	5,496	6,580	4,215	9,356
" " 2	6,978	8,073	7,455	7,311	4,775	9,474	5,978	7,447	4,706	10,287
" " 3	4,754	8,003	5,569	6,969	3,279	8,941	5,274	6,369	3,678	9,043
" " 4	5,219	8,515	5,836	7,621	3,373	9,697	5,558	6,969	3,658	10,002
" " 5	4,992	7,612	5,635	6,717	2,868	9,182	5,015	6,417	3,270	9,256
Congressional District 4	17,567	26,798	19,843	23,718	11,424	30,914	18,187	22,138	12,522	31,636
" " 6	10,508	12,850	11,354	11,509	7,074	14,969	9,134	11,644	7,005	16,308
Senatorial District 2	29,945	41,571	32,835	37,257	19,504	48,402	29,145	35,410	20,778	50,453
Assembly District 4	29,945	41,571	32,835	37,257	19,504	48,402	29,145	35,410	20,778	50,453
Bd of Equalization Dist 3	29,945	41,571	32,835	37,257	19,504	48,402	29,145	35,410	20,778	50,453
CITIES										
Benicia	3,054	3,150	3,256	2,868	2,226	3,645	2,706	2,827	2,235	3,945
Dixon	1,038	1,359	1,114	1,212	554	1,700	928	1,194	612	1,758
Fairfield	4,963	8,934	5,969	7,677	3,476	9,838	5,457	7,266	4,043	9,804
Rio Vista	415	720	474	615	177	902	428	577	235	902
Suisun City	1,020	1,642	1,276	1,365	700	1,865	1,049	1,404	774	1,876
Vacaville	4,764	7,701	5,490	6,732	3,089	8,776	5,093	6,268	3,419	8,978
Vallejo	10,494	12,817	11,332	11,488	7,064	14,934	9,116	11,619	6,994	16,274
Unincorporated Area	2,327	3,325	2,286	3,270	1,212	4,223	2,544	2,627	1,215	4,407
Unapportioned Absentee	1,870	1,923	1,638	2,030	1,006	2,519	1,824	1,628	1,251	2,509
SONOMA County										
County Totals	67,030	56,003	69,448	50,232	41,687	71,779	55,533	50,357	44,406	78,115
	54.5%	45.5%	58.0%	42.0%	36.7%	63.3%	52.4%	47.6%	36.2%	63.8%
Supervisorial District 1	14,917	13,463	15,299	12,285	9,827	16,416	14,272	10,531	10,798	17,467
" " 2	10,510	10,382	12,099	8,269	7,061	12,220	8,878	9,106	7,407	13,414
" " 3	15,024	12,206	15,776	10,775	9,512	15,510	12,450	10,795	10,820	16,267
" " 4	11,634	10,636	11,552	10,010	6,048	14,421	9,638	9,544	6,416	15,770
" " 5	14,945	9,316	14,722	8,893	9,239	13,212	10,295	10,381	8,965	15,197
Congressional District 1	67,030	56,003	69,448	50,232	41,687	71,779	55,533	50,357	44,406	78,115

STATE BALLOT MEASURES	Beverage Containers PROPOSITION 11		Weapons Freeze PROPOSITION 12		Water Resources PROPOSITION 13		Reapportionment PROPOSITION 14		Handgun Control PROPOSITION 15	
	Yes	No	Yes	No	Yes	No	Yes	No	Yes	No
SONOMA County (Continued)										
Senatorial District 2	32,108	25,711	33,955	22,310	19,991	33,306	24,195	25,180	20,251	37,287
" " 4	34,922	30,292	35,493	27,922	21,696	38,473	31,338	25,177	24,155	40,828
Assembly District 2	24,398	17,670	24,109	16,728	14,099	24,719	17,820	18,158	14,050	27,836
" " 8	27,982	24,040	28,493	22,078	17,800	30,132	25,355	19,581	19,743	32,053
" " 9	14,650	14,293	16,846	11,426	9,788	16,928	12,358	12,618	10,613	18,226
Bd of Equalization Dist 3	67,030	56,003	69,448	50,232	41,687	71,779	55,533	50,357	44,406	78,115
CITIES										
Cloverdale	750	710	654	736	320	1,010	589	678	304	1,146
Cotati	821	452	900	353	584	610	478	565	594	665
Healdsburg	1,616	1,422	1,596	1,344	803	1,972	1,261	1,319	887	2,136
Petaluma	5,980	6,899	7,337	5,213	4,189	7,675	5,417	5,697	4,597	8,230
Rohnert Park	4,445	4,411	5,172	3,515	2,941	5,258	3,774	3,949	3,428	5,402
Santa Rosa	19,240	17,303	20,092	15,524	11,959	21,667	17,514	13,931	14,002	22,365
Sebastopol	1,370	1,000	1,387	920	814	1,336	1,006	983	939	1,417
Sonoma	1,602	1,497	1,652	1,314	1,177	1,674	1,520	1,161	1,233	1,848
Unincorporated Area	31,206	22,309	30,658	21,313	18,900	30,577	23,974	22,074	18,422	34,906
STANISLAUS County										
County Totals	35,307	39,213	32,553	38,809	16,551	54,476	25,740	40,379	19,528	56,393
	47.4%	52.6%	45.6%	54.4%	23 3%	76.7%	38.9%	61.1%	25 7%	74 3%
Supervisorial District 1 ..	6,250	8,009	5,803	7,854	2,820	10,887	4,722	8,016	3,111	11,434
" " 2 ..	6,510	6,837	5,459	7,302	2,691	10,057	5,034	6,735	3,529	10,104
" " 3 ..	5,702	6,635	5,581	6,245	2,927	8,862	3,880	7,073	3,146	9,427
" " 4 ..	8,981	8,892	8,720	8,675	4,915	12,094	6,598	9,430	5,870	12,280
" " 5 ..	4,491	6,095	4,417	5,576	2,152	7,935	2,964	6,258	2,273	8,598
Congressional District 12..	13,702	15,347	11,478	16,173	5,305	22,437	10,570	15,157	6,605	23,096
" " 15..	21,605	23,866	21,075	22,636	11,246	32,039	15,170	25,222	12,923	33,297
Senatorial District 12	35,307	39,213	32,553	38,809	16,551	54,476	25,740	40,379	19,528	56,393
Assembly District 27	35,307	39,213	32,553	38,809	16,551	54,476	25,740	40,379	19,528	56,393
Bd of Equalization Dist 1	35,307	39,213	32,553	38,809	16,551	54,476	25,740	40,379	19,528	56,393
CITIES										
Ceres	1,185	1,832	1,289	1,576	580	2,305	808	1,846	556	2,546
Hughson	112	146	93	142	46	198	68	144	53	206
Modesto	11,716	12,547	11,662	11,836	6,495	16,692	8,333	13,331	7,470	17,177
Newman	257	371	293	301	152	444	159	375	180	464
Oakdale	973	1,437	939	1,378	448	1,881	727	1,418	460	2,035
Patterson	383	446	355	438	168	626	235	480	217	626
Riverbank	234	427	275	341	139	484	152	432	125	546
Turlock	3,244	3,220	2,878	3,324	1,489	4,632	2,600	3,039	2,114	4,468
Waterford	110	133	103	126	46	191	69	144	43	205
Unincorporated Area	13,720	15,909	12,093	16,190	5,942	22,382	10,047	16,303	6,711	23,570
Unapportioned Absentee ...	3,373	2,745	2,573	3,157	1,046	4,641	2,542	2,867	1,599	4,550
SUTTER County										
County Totals	5,754	10,820	5,923	10,134	2,287	13,447	6,635	8,306	2,872	13 506
	34.7%	65 3%	36 9%	63 1%	14 5%	85 5%	44 4%	55 6%	17 5%	82 5
Supervisorial District 1 ..	915	1,879	963	1,726	361	2,273	1,040	1,465	397	2,306
" " 2 ..	922	1,690	1,010	1,519	366	2,087	967	1,383	502	2,089
" " 3 ..	1,168	2,127	1,200	1,995	486	2,637	1,175	1,790	598	2,674
" " 4 ..	1,181	2,219	1,184	2,126	485	2,762	1,469	1,626	625	2,746
" " 5 ..	1,085	2,204	1,154	2,053	391	2,771	1,391	1,553	515	2,739
Congressional District 2..	5,754	10,820	5,923	10,134	2,287	13,447	6,635	8,306	2,872	13,506
Senatorial District 1	5,754	10,820	5,923	10,134	2,287	13,447	6,635	8,306	2,872	13,506
Assembly District 3	5,754	10,820	5,923	10,134	2,287	13,447	6,635	8,306	2 872	13 506
Bd of Equalization Dist 3	5,754	10,820	5,923	10,134	2,287	13,447	6,635	8 306	2 872	13 506

SUPPLEMENT TO THE STATEMENT OF VOTE - RESULTS OF THE NOVEMBER SECOND GENERAL ELECTION
POLITICAL DISTRICTS WITHIN COUNTIES

STATE BALLOT MEASURES	Beverage Containers PROPOSITION 11 Yes	Beverage Containers PROPOSITION 11 No	Weapons Freeze PROPOSITION 12 Yes	Weapons Freeze PROPOSITION 12 No	Water Resources PROPOSITION 13 Yes	Water Resources PROPOSITION 13 No	Reapportionment PROPOSITION 14 Yes	Reapportionment PROPOSITION 14 No	Handgun Control PROPOSITION 15 Yes	Handgun Control PROPOSITION 15 No
SUTTER County (Continued)										
CITIES										
Live Oak	195	461	202	408	80	517	174	390	82	560
Yuba City	1,712	3,202	1,929	2,823	774	3,844	1,806	2,594	1,018	3,851
Unincorporated Area	3,364	6,456	3,380	6,188	1,235	8,169	4,062	4,833	1,537	8,223
Unapportioned Absentee	483	701	412	715	198	917	593	489	235	952
TEHAMA County										
County Totals	5,798	10,330	6,264	9,013	1,922	13,463	5,601	8,778	1,763	14,397
	35.9%	64.1%	41.0%	59.0%	12.5%	87.5%	39.0%	61.0%	10.9%	89.1%
Supervisorial District 1	1,103	1,980	1,196	1,732	437	2,511	1,103	1,637	393	2,695
" " 2	996	1,859	1,143	1,565	395	2,315	944	1,609	303	2,570
" " 3	997	1,877	1,110	1,613	298	2,440	1,071	1,490	329	2,555
" " 4	1,135	1,993	1,165	1,818	342	2,683	1,062	1,769	309	2,829
" " 5	1,111	2,033	1,211	1,736	317	2,677	1,012	1,762	317	2,813
Congressional District 2	5,798	10,330	6,264	9,013	1,922	13,463	5,601	8,778	1,763	14,397
Senatorial District 4	5,798	10,330	6,264	9,013	1,922	13,463	5,601	8,778	1,763	14,397
Assembly District 1	5,798	10,330	6,264	9,013	1,922	13,463	5,601	8,778	1,763	14,397
Bd of Equalization Dist 3	5,798	10,330	6,264	9,013	1,922	13,463	5,601	8,778	1,763	14,397
CITIES										
Corning	514	1,038	590	865	191	1,299	501	889	177	1,370
Red Bluff	1,181	2,186	1,365	1,837	506	2,691	1,163	1,819	437	2,935
Tehama	51	115	66	88	25	132	54	87	30	138
Unincorporated Area	3,596	6,403	3,804	5,674	1,067	8,504	3,474	5,472	1,007	9,019
Unapportioned Absentee	456	588	439	549	133	837	409	511	112	935
TRINITY County										
County Totals	2,092	3,567	2,396	3,033	1,354	3,976	1,765	3,177	745	4,960
	37.0%	63.0%	44.1%	55.9%	25.4%	74.6%	35.7%	64.3%	13.1%	86.9%
Supervisorial District 1	336	620	398	524	208	699	315	536	113	848
" " 2	476	822	595	632	386	816	475	652	233	1,069
" " 3	376	685	454	572	225	771	301	624	136	935
" " 4	301	576	356	498	174	660	215	550	84	805
" " 5	356	592	381	522	231	672	264	551	97	856
Congressional District 1	2,092	3,567	2,396	3,033	1,354	3,976	1,765	3,177	745	4,960
Senatorial District 4	2,092	3,567	2,396	3,033	1,354	3,976	1,765	3,177	745	4,960
Assembly District 1	2,092	3,567	2,396	3,033	1,354	3,976	1,765	3,177	745	4,960
Bd of Equalization Dist 3	2,092	3,567	2,396	3,033	1,354	3,976	1,765	3,177	745	4,960
Unincorporated Area	1,845	3,295	2,184	2,748	1,224	3,618	1,570	2,913	663	4,513
Unapportioned Absentee	247	272	212	285	130	358	195	264	82	447
TULARE County										
County Totals	30,642	36,073	29,314	35,796	10,011	53,606	23,122	36,838	14,967	51,963
	45.9%	54.1%	45.0%	55.0%	15.7%	84.3%	38.6%	61.4%	22.4%	77.6%
Supervisorial District 1	5,149	7,004	5,058	6,765	1,605	10,025	3,920	7,079	2,329	9,925
" " 2	4,446	6,260	4,833	5,506	1,561	8,652	3,495	5,977	2,269	8,357
" " 3	7,340	8,168	7,398	7,777	2,568	12,192	5,672	8,275	4,538	10,988
" " 4	5,336	5,723	4,543	6,257	1,436	9,281	3,945	6,092	2,157	8,958
" " 5	5,347	6,536	5,193	6,535	2,020	9,254	3,889	6,814	2,423	9,565
Congressional District 17	30,642	36,073	29,314	35,796	10,011	53,606	23,122	36,838	14,967	51,963
Senatorial District 15	30,642	36,073	29,314	35,796	10,011	53,606	23,122	36,838	14,967	51,963
Assembly District 32	23,681	26,776	22,333	27,012	7,694	40,401	17,686	27,762	11,657	39,030

STATE BALLOT MEASURES	Beverage Containers PROPOSITION 11		Weapons Freeze PROPOSITION 12		Water Resources PROPOSITION 13		Reapportionment PROPOSITION 14		Handgun Control PROPOSITION 15	
	Yes	No	Yes	No	Yes	No	Yes	No	Yes	No
TULARE County (Continued)										
Assembly District 33	6,961	9,297	6,981	8,784	2,317	13,205	5,436	9,076	3,310	12,933
Bd of Equalization Dist 2	30,642	36,073	29,314	35,796	10,011	53,606	23,122	36,838	14,967	51,963
CITIES										
Dinuba	1,037	1,322	1,008	1,291	342	1,922	797	1,340	525	1,832
Exeter	624	984	726	822	223	1,300	480	961	310	1,299
Farmersville	287	581	390	448	142	679	163	594	145	740
Lindsay	500	851	559	748	202	1,092	384	838	295	1,061
Porterville	2,501	2,923	2,588	2,764	985	4,177	1,812	3,071	1,343	4,134
Tulare	2,324	3,427	2,797	2,778	915	4,520	1,928	3,155	1,371	4,261
Visalia	8,011	9,025	8,182	8,465	2,839	13,347	6,163	9,130	4,990	12,061
Woodlake	255	404	311	343	100	542	183	421	130	543
Unincorporated Area	12,079	14,174	10,464	15,181	3,442	21,825	9,011	14,727	4,607	21,862
Unapportioned Absentee ...	3,024	2,382	2,289	2,956	821	4,202	2,201	2,601	1,251	4,170
TUOLUMNE County										
County Totals	6,367	8,913	6,645	8,195	3,399	11,189	6,742	6,803	3,188	12,120
	41.7%	58.3%	44.8%	55.2%	23.3%	76.7%	49.8%	50.2%	20.8%	79.2%
Supervisorial District 1 ..	965	1,451	1,133	1,218	554	1,760	1,116	1,025	546	1,866
" " 2 ..	1,402	1,781	1,521	1,605	849	2,209	1,438	1,382	795	2,367
" " 3 ..	1,243	1,598	1,259	1,506	657	2,047	1,211	1,296	580	2,273
" " 4 ..	1,174	1,695	1,118	1,649	560	2,194	1,203	1,375	517	2,351
" " 5 ..	893	1,511	991	1,339	472	1,836	1,084	1,088	442	1,963
Congressional District 18..	6,367	8,913	6,645	8,195	3,399	11,189	6,742	6,803	3,188	12,120
Senatorial District 5	6,367	8,913	6,645	8,195	3,399	11,189	6,742	6,803	3,188	12,120
Assembly District 7	6,367	8,913	6,645	8,195	3,399	11,189	6,742	6,803	3,188	12,120
Bd of Equalization Dist 1	6,367	8,913	6,645	8,195	3,399	11,189	6,742	6,803	3,188	12,120
CITIES										
Sonora	534	851	661	687	333	993	630	592	336	1,048
Unincorporated Area	5,143	7,185	5,361	6,630	2,759	9,053	5,422	5,574	2,544	9,772
Unapportioned Absentee ...	690	877	623	878	307	1,143	690	637	308	1,300
VENTURA County										
County Totals	79,315	96,546	84,316	88,774	51,587	113,371	76,027	85,244	56,885	117,774
	45.1%	54.9%	48.7%	51.3%	31.3%	68.7%	47.1%	52.9%	32.6%	67.4%
Supervisorial District 1 ..	18,724	18,969	19,655	17,373	11,185	24,080	16,290	18,273	11,856	25,247
" " 2 ..	16,291	20,471	17,836	18,558	11,314	22,962	16,707	16,705	14,234	22,762
" " 3 ..	18,990	20,169	18,127	20,257	11,092	25,526	17,837	18,015	12,503	26,248
" " 4 ..	13,394	21,047	14,900	19,010	9,285	23,143	14,374	17,274	9,569	24,545
" " 5 ..	11,916	15,890	13,798	13,576	8,711	17,660	10,819	14,977	8,723	18,972
Congressional District 19..	33,031	36,691	35,429	33,017	20,751	44,772	28,701	35,394	20,801	47,940
" " 21..	46,284	59,855	48,887	55,757	30,836	68,599	47,326	49,850	36,084	69,834
Senatorial District 18	42,649	46,795	45,134	42,662	26,627	57,371	37,261	44,950	27,111	61,329
" " 19	36,666	49,751	39,182	46,112	24,960	56,000	38,766	40,294	29,774	56,445
Assembly District 35	13,113	17,048	14,743	14,821	8,864	19,688	11,619	16,238	8,360	21,368
" " 36	51,303	59,201	53,698	55,244	33,134	70,313	49,976	51,235	39,109	70,967
" " 37	14,899	20,297	15,875	18,709	9,589	23,370	14,432	17,771	9,416	25,439
Bd of Equalization Dist 1	79,315	96,546	84,316	88,774	51,587	113,371	76,027	85,244	56,885	117,774
CITIES										
Camarillo	7,478	9,100	7,325	9,016	4,913	10,674	7,911	7,367	6,301	10,074
Fillmore	1,065	1,450	1,120	1,323	580	1,753	937	1,349	560	1,910
Ojai	1,860	1,146	1,735	1,215	990	1,750	1,364	1,340	1,135	1,840
Oxnard	10,920	14,788	12,978	12,303	8,290	16,118	9,665	14,163	8,055	17,311
Port Hueneme	1,657	2,524	1,865	2,268	1,214	2,785	1,747	2,181	1,317	3,055
San Buenaventura	16,612	15,863	16,950	14,976	9,583	20,729	14,579	15,189	10,503	21,489
Santa Paula	2,748	3,146	2,843	2,907	1,727	3,821	2,403	3,006	1,587	4,208

SUPPLEMENT TO THE STATEMENT OF VOTE - RESULTS OF THE NOVEMBER SECOND GENERAL ELECTION
POLITICAL DISTRICTS WITHIN COUNTIES

STATE BALLOT MEASURES	Beverage Containers PROPOSITION 11		Weapons Freeze PROPOSITION 12		Water Resources PROPOSITION 13		Reapportionment PROPOSITION 14		Handgun Control PROPOSITION 15	
	Yes	No	Yes	No	Yes	No	Yes	No	Yes	No
VENTURA County (Continued)										
Simi Valley	8,831	15,245	10,162	13,561	6,350	16,333	9,658	12,507	6,186	17,666
Thousand Oaks	14,788	18,518	16,165	16,811	10,145	20,868	15,400	14,853	13,223	20,245
Unincorporated Area	13,356	14,766	13,173	14,394	7,795	18,540	12,363	13,289	8,018	19,976
YOLO County										
County Totals	23,903	20,174	25,495	17,826	16,549	25,271	18,525	20,449	18,385	25,650
	54.2%	45.8%	58.9%	41.1%	39.6%	60.4%	47.5%	52.5%	41.8%	58.2%
Supervisorial District 1 ..	2,811	5,033	3,746	3,860	1,654	5,781	2,529	4,571	1,838	6,008
" " 2 ..	8,221	2,492	7,890	2,754	6,604	3,510	4,959	4,199	7,078	3,550
" " 3 ..	2,557	4,288	3,224	3,455	1,386	5,106	2,710	3,503	1,702	5,184
" " 4 ..	6,850	4,451	6,999	4,185	5,163	5,636	5,227	4,715	5,683	5,598
" " 5 ..	3,464	3,910	3,636	3,572	1,742	5,238	3,100	3,461	2,084	5,310
Congressional District 4..	23,903	20,174	25,495	17,826	16,549	25,271	18,525	20,449	18,385	25,650
Senatorial District 4	23,903	20,174	25,495	17,826	16,549	25,271	18,525	20,449	18,385	25,650
Assembly District 4	17,723	10,441	18,200	9,602	13,494	13,177	11,992	12,496	14,603	13,458
" " 8	6,180	9,733	7,295	8,224	3,055	12,094	6,533	7,953	3,782	12,192
Bd of Equalization Dist 3	23,903	20,174	25,495	17,826	16,549	25,271	18,525	20,449	18,385	25,650
CITIES										
Davis	13,371	4,825	13,050	5,022	10,753	6,511	8,346	7,270	11,490	6,598
Winters	389	507	459	427	191	653	327	483	229	676
Woodland	3,936	6,507	4,859	5,340	2,092	7,822	4,382	5,126	2,682	7,800
Unincorporated Area	6,207	8,335	7,127	7,037	3,513	10,285	5,470	7,570	3,984	10,576
YUBA County										
County Totals	3,895	8,692	4,630	7,329	1,751	10,390	4,146	7,572	1,767	10,943
	30.9%	69.1%	38.7%	61.3%	14.4%	85.6%	35.4%	64.6%	13.9%	86.1%
Supervisorial District 1 ..	509	1,364	679	1,114	255	1,564	506	1,240	234	1,656
" " 2 ..	1,015	2,150	1,230	1,785	501	2,534	1,187	1,722	585	2,613
" " 3 ..	551	1,683	798	1,294	241	1,914	539	1,531	214	2,047
" " 4 ..	595	1,359	672	1,195	217	1,665	651	1,178	241	1,719
" " 5 ..	924	1,777	1,010	1,567	436	2,183	964	1,592	365	2,372
Congressional District 2..	3,895	8,692	4,630	7,329	1,751	10,390	4,146	7,572	1,767	10,943
Senatorial District 1	3,895	8,692	4,630	7,329	1,751	10,390	4,146	7,572	1,767	10,943
Assembly District 3	3,895	8,692	4,630	7,329	1,751	10,390	4,146	7,572	1,767	10,943
Bd of Equalization Dist 3	3,895	8,692	4,630	7,329	1,751	10,390	4,146	7,572	1,767	10,943
CITIES										
Marysville	1,015	2,150	1,230	1,785	501	2,534	1,187	1,722	585	2,613
Wheatland	130	357	209	264	71	398	148	311	79	412
Unincorporated Area	2,449	5,826	2,950	4,906	1,078	6,928	2,512	5,230	975	7,382
Unapportioned Absentee ...	301	359	241	374	101	530	299	309	128	536

SUPPLEMENT TO THE STATEMENT OF VOTE - RESULTS OF THE NOVEMBER SECOND GENERAL ELECTION
COUNTIES WITHIN POLITICAL DISTRICTS

STATE BALLOT MEASURES	Beverage Containers PROPOSITION 11		Weapons Freeze PROPOSITION 12		Water Resources PROPOSITION 13		Reapportionment PROPOSITION 14		Handgun Control PROPOSITION 15	
	Yes	No	Yes	No	Yes	No	Yes	No	Yes	No
CONGRESSIONAL DISTRICT 1										
Del Norte	2,492	3,842	2,376	3,574	1,003	4,779	2,166	3,371	840	5,367
Glenn	2,808	4,841	3,114	4,258	706	6,738	3,346	3,706	966	7,101
Humboldt	23,747	23,684	24,673	21,051	15,446	28,826	14,339	26,700	11,696	35,913
Mendocino	15,924	10,356	13,945	11,958	8,104	16,258	9,854	12,160	7,011	19,038
Sonoma	67,030	56,003	69,448	50,232	41,687	71,779	55,533	50,357	44,406	78,115
Trinity	2,092	3,567	2,396	3,033	1,354	3,976	1,765	3,177	745	4,960
District Totals.....	114,093	102,293	115,952	94,106	68,300	132,356	87,003	99,471	65,664	150,494
	52.7%	47.3%	55.2%	44.8%	34.0%	66.0%	46.7%	53 3%	30 4%	69 6%
CONGRESSIONAL DISTRICT 2										
Butte	26,999	34,185	30,295	30,195	12,222	46,144	27,491	26,333	13,423	46,892
Colusa	1,779	2,892	1,660	2,833	478	3,994	1,889	2,279	584	4,069
Lake	7,439	8,815	7,066	8,995	3,169	11,854	6,136	8,029	2,811	13,055
Napa	19,698	18,325	18,505	20,603	10,363	27,127	16,793	18,923	11,933	27,511
Shasta	11,741	23,808	15,754	19,216	6,616	27,347	12,878	19,277	4,769	30,763
Sutter	5,754	10,820	5,923	10,134	2,287	13,447	6,635	8,306	2,872	13,586
Tehama	5,798	10,330	6,264	9,013	1,922	13,463	5,601	8,778	1,763	14,397
Yuba	3,895	8,692	4,630	7,329	1,751	10,390	4,146	7,572	1,767	10,943
District Totals.....	83,103	117,867	90,097	108,318	38,808	153,766	81,569	99,497	39,922	161,216
	41.4%	58.6%	45.4%	54.6%	20.2%	79.8%	45.0%	55 0%	19 8%	80 2%
CONGRESSIONAL DISTRICT 3										
&Sacramento	102,658	122,244	119,835	103,915	59,574	156,426	92,452	113,229	79,344	147,755
	45.6%	54.4%	53.6%	46.4%	27.6%	72.4%	44 9%	55 1%	34 9%	65 1%
CONGRESSIONAL DISTRICT 4										
&Sacramento	37,873	58,201	46,354	49,273	19,683	73,356	35,862	53,196	25,061	72,211
?Solano	17,567	26,798	19,843	23,718	11,424	30,914	18,187	22,138	12,522	31,636
Yolo	23,903	20,174	25,495	17,826	16,549	25,271	18,525	20,449	18,385	25,650
District Totals.....	79,343	105,173	91,692	90,817	47,656	129,541	72,574	95,783	55,968	129,497
	43.0%	57.0%	50.2%	49.8%	26.9%	73.1%	43 1%	56 9%	30 2%	69 8%
CONGRESSIONAL DISTRICT 5										
San Francisco	107,685	65,921	122,459	50,529	98,802	60,608	75,071	73,452	102,624	69,324
	62.0%	38.0%	70.8%	29.2%	62.0%	38 0%	50 5%	49 5%	59 7%	40 3%
CONGRESSIONAL DISTRICT 6										
Marin	55,767	41,117	64,127	32,565	48,711	41,062	53,973	30,655	52,593	43,136
San Francisco	26,844	15,751	34,204	8,468	26,524	12,933	14,480	21,887	25,972	16,249
San Mateo	7,510	8,792	9,733	6,225	6,774	8,099	6,507	7,590	7,305	8,945
?Solano	10,508	12,850	11,354	11,509	7,074	14,969	9,134	11,644	7,005	16,308
District Totals.....	100,629	78,510	119,418	58,767	89,083	77,063	84,094	71,776	92,875	84,638
	56.2%	43.8%	67.0%	33.0%	53 6%	46.4%	54 0%	46 0%	52 3%	47 7%
CONGRESSIONAL DISTRICT 7										
Contra Costa	87,490	100,485	100,260	81,651	76,133	97,116	80,096	83,857	71,044	113,286
	46.5%	53.5%	55.1%	44.9%	43.9%	56 1%	48 9%	51 1%	38 5%	61 5%
CONGRESSIONAL DISTRICT 8										
Alameda	95,080	55,804	116,342	34,067	91,178	49,604	53,436	73,814	91,896	57,525
Contra Costa	34,472	27,120	33,409	27,103	29,124	28,346	35,747	19,245	31,599	29,074
District Totals.....	129,552	82,924	149,751	61,170	120,302	77,950	89,183	93,059	123,495	86,599
	61.0%	39.0%	71.0%	29 0%	60.7%	39 3%	48 9%	51 1%	58 8%	41 2%
CONGRESSIONAL DISTRICT 9										
Alameda	75,088	96,440	92,676	75,848	58,924	100,690	65,325	83,792	63,475	106,318
	43.8%	56.2%	55.0%	45.0%	36 9%	63 1%	43 8%	56 2%	37 4%	62 6%
CONGRESSIONAL DISTRICT 10										
Alameda	23,141	28,992	26,333	24,953	16,569	31,988	20,822	24,821	18,254	33,449
Santa Clara	34,792	36,545	40,054	28,242	23,446	42,273	26,939	34,341	28,209	42,509
District Totals.....	57,933	65,537	66,387	53,195	40,015	74,261	47,761	59,162	46,463	75,958
	46.9%	53.1%	55.5%	44 5%	35 0%	65 0%	44 7%	55 3%	38 0%	62 0%
CONGRESSIONAL DISTRICT 11										
San Mateo	79,080	82,010	91,865	65,445	63,799	83,266	72,933	65,676	72,176	88,104
Santa Clara	21,821	7,783	21,352	7,607	18,471	8,663	18,303	7,076	20,433	8,638
District Totals.....	100,901	89,793	113,217	73,052	82,270	91,929	91,236	72,752	92,609	96,742
	52 9%	47.1%	60 8%	39 2%	47 2%	52 8%	55 6%	44 4%	48 9%	51 1%

SUPPLEMENT TO THE STATEMENT OF VOTE - RESULTS OF THE NOVEMBER SECOND GENERAL ELECTION
COUNTIES WITHIN POLITICAL DISTRICTS

STATE BALLOT MEASURES	Beverage Containers PROPOSITION 11		Weapons Freeze PROPOSITION 12		Water Resources PROPOSITION 13		Reapportionment PROPOSITION 14		Handgun Control PROPOSITION 15	
	Yes	No	Yes	No	Yes	No	Yes	No	Yes	No
CONGRESSIONAL DISTRICT 12										
San Mateo	17,367	11,563	15,647	12,842	14,096	12,712	18,972	6,862	16,676	12,143
Santa Clara	74,802	58,277	70,381	58,124	52,288	70,465	71,090	45,857	61,513	69,906
Stanislaus	13,702	15,347	11,478	16,173	5,305	22,437	10,570	15,157	6,605	23,096
District Totals.....	105,871	85,187	97,506	87,139	71,689	105,614	100,632	67,876	84,794	105,145
	55.4%	44.6%	52.8%	47.2%	40.4%	59.6%	59.7%	40.3%	44.6%	55.4%
CONGRESSIONAL DISTRICT 13										
Santa Clara	88,802	80,388	90,949	72,058	57,976	98,098	75,690	70,964	71,909	95,259
	52.5%	47.5%	55.8%	44.2%	37.1%	62.9%	51.6%	48.4%	43.0%	57.0%
CONGRESSIONAL DISTRICT 14										
Alpine	209	182	209	174	138	232	170	179	100	310
Amador	3,651	6,413	4,305	5,272	1,627	7,807	3,659	5,153	1,747	8,429
El Dorado	15,916	17,627	15,122	17,696	6,964	25,009	13,518	17,243	7,610	25,889
Lassen	3,891	3,886	3,055	4,361	1,297	6,284	2,488	4,680	870	7,065
Modoc	1,684	1,999	1,041	2,432	378	3,186	1,462	1,791	303	3,438
Nevada	11,306	14,063	11,290	12,576	5,904	17,827	10,750	11,694	6,112	18,662
Placer	21,543	27,209	22,644	24,896	10,327	36,215	20,583	23,807	12,445	37,772
Plumas	3,560	4,227	3,450	4,133	1,582	5,747	2,809	4,105	1,431	6,314
San Joaquin	19,306	27,628	19,695	24,873	7,557	37,130	22,482	20,221	11,358	36,119
Shasta	3,648	6,807	4,306	5,973	1,406	8,689	3,668	5,868	1,032	9,437
Sierra	781	1,009	821	896	418	1,261	560	1,041	292	1,539
Siskiyou	7,205	8,607	7,019	8,261	2,970	12,035	5,483	8,782	1,953	14,079
District Totals.....	92,700	119,657	92,957	111,543	40,568	161,422	87,632	104,564	45,253	169,053
	43.7%	56.3%	45.5%	54.5%	20.1%	79.9%	45.6%	54.4%	21.1%	78.9%
CONGRESSIONAL DISTRICT 15										
Fresno	18,233	18,043	16,949	18,568	5,849	29,130	12,024	20,223	8,480	28,648
@Madera	7,764	10,298	7,092	10,018	2,837	14,025	6,191	9,511	3,617	14,343
Mariposa	2,477	3,161	2,289	3,175	1,146	4,179	2,050	2,950	1,147	4,582
Merced	11,569	20,196	12,910	17,137	4,998	24,687	10,535	16,988	8,197	23,232
Stanislaus	21,605	23,866	21,075	22,636	11,246	32,039	15,170	25,222	12,923	33,297
District Totals.....	61,648	75,564	60,315	71,534	26,076	104,060	45,970	74,894	34,364	104,102
	44.9%	55.1%	45.7%	54.3%	20.0%	80.0%	38.0%	62.0%	24.8%	75.2%
CONGRESSIONAL DISTRICT 16										
Monterey	36,732	40,325	38,063	38,436	19,529	50,684	32,013	35,658	26,362	47,892
San Benito	3,121	4,041	3,116	3,844	1,616	5,127	2,994	3,338	1,940	5,446
San Luis Obispo	5,594	4,755	5,469	4,671	2,986	6,698	4,377	4,926	3,739	7,034
Santa Cruz	43,119	31,936	46,365	27,283	27,975	42,330	31,321	34,596	36,127	40,682
District Totals.....	88,566	81,057	93,013	74,234	52,106	104,839	70,705	78,518	68,168	101,054
	52.2%	47.8%	55.6%	44.4%	33.2%	66.8%	47.4%	52.6%	40.3%	59.7%
CONGRESSIONAL DISTRICT 17										
Fresno	19,747	20,372	21,058	18,732	8,780	29,461	14,765	21,122	13,310	27,411
Kern	8,838	13,800	10,114	11,751	4,661	16,345	6,564	13,950	4,182	17,902
Kings	7,528	10,194	7,607	9,463	2,889	14,006	6,205	9,845	4,034	13,807
Tulare	30,642	36,073	29,314	35,796	10,011	53,606	23,122	36,838	14,967	51,963
District Totals.....	66,755	80,439	68,093	75,742	26,341	113,418	50,656	81,755	36,493	111,083
	45.4%	54.6%	47.3%	52.7%	18.8%	81.2%	38.3%	61.7%	24.7%	75.3%
CONGRESSIONAL DISTRICT 18										
Calaveras	3,917	5,733	3,851	5,662	1,605	7,903	3,785	5,120	1,811	8,151
Fresno	32,678	37,549	40,002	29,200	16,691	49,776	19,825	41,972	22,219	49,164
Mono	1,579	1,725	1,551	1,661	1,148	1,922	1,326	1,590	778	2,540
San Joaquin	21,070	36,647	24,781	29,282	9,538	45,350	21,531	30,295	12,581	46,045
Tuolumne	6,367	8,913	6,645	8,195	3,399	11,189	6,742	6,803	3,188	12,120
District Totals.....	65,611	90,567	76,830	74,000	32,381	116,140	53,209	85,780	40,577	118,020
	42.0%	58.0%	50.9%	49.1%	21.8%	78.2%	38.3%	61.7%	25.6%	74.4%
CONGRESSIONAL DISTRICT 19										
Santa Barbara	62,683	50,156	63,500	46,497	39,280	63,523	50,837	47,924	45,853	67,204
Ventura	33,031	36,691	35,429	33,017	20,751	44,772	28,701	35,394	20,801	47,940
District Totals.....	95,714	86,847	98,929	79,514	60,031	108,295	79,538	83,318	66,654	115,144
	52.4%	47.6%	55.4%	44.6%	35.7%	64.3%	48.8%	51.2%	36.7%	63.3%
CONGRESSIONAL DISTRICT 20										
Kern	40,831	60,638	38,492	59,824	19,645	75,619	38,686	54,581	17,405	82,984
*Los Angeles	10,701	21,009	9,880	20,320	6,671	22,767	12,407	16,094	5,147	26,839
San Luis Obispo	25,778	25,835	25,023	25,418	12,885	35,201	21,425	24,818	15,113	36,050
District Totals.....	77,310	107,482	73,395	105,562	39,201	133,587	72,518	95,493	37,665	145,873
	41.8%	58.2%	41.0%	59.0%	22.7%	77.3%	43.2%	56.8%	20.5%	79.5%

STATE BALLOT MEASURES	Beverage Containers PROPOSITION 11		Weapons Freeze PROPOSITION 12		Water Resources PROPOSITION 13		Reapportionment PROPOSITION 14		Handgun Control PROPOSITION 15	
	Yes	No	Yes	No	Yes	No	Yes	No	Yes	No
CONGRESSIONAL DISTRICT 21										
*Los Angeles	38,405	52,097	40,963	46,162	26,986	55,486	39,709	39,397	33,416	57,749
Ventura	46,284	59,855	48,887	55,757	30,836	68,599	47,326	49,850	36,084	69,834
District Totals.....	84,689	111,952	89,850	101,919	57,822	124,085	87,035	89,247	69,500	127,583
	43.1%	56.9%	46.9%	53.1%	31.8%	68.2%	49.4%	50.6%	35.3%	64.7%
CONGRESSIONAL DISTRICT 22										
*Los Angeles	84,066	120,140	88,083	107,220	60,524	127,717	99,013	82,622	74,379	130,473
	41.2%	58.8%	45.1%	54.9%	32.2%	67.8%	54.5%	45.5%	36.3%	63.7%
CONGRESSIONAL DISTRICT 23										
*Los Angeles	102,461	102,850	123,399	76,134	84,989	100,284	74,891	101,147	115,600	91,162
	49.9%	50.1%	61.8%	38.2%	45.9%	54.1%	42.5%	57.5%	55.9%	44.1%
CONGRESSIONAL DISTRICT 24										
*Los Angeles	67,682	66,302	83,687	45,976	60,311	61,066	44,671	71,166	77,522	58,378
	50.5%	49.5%	64.5%	35.5%	49.7%	50.3%	38.6%	61.4%	57.0%	43.0%
CONGRESSIONAL DISTRICT 25										
*Los Angeles	34,725	49,875	50,061	30,013	33,092	43,493	25,529	47,740	38,996	45,865
	41.0%	59.0%	62.5%	37.5%	43.2%	56.8%	34.8%	65.2%	46.0%	54.0%
CONGRESSIONAL DISTRICT 26										
*Los Angeles	71,160	93,518	89,185	68,957	59,395	89,924	58,433	83,226	73,268	92,174
	43.2%	56.8%	56.4%	43.6%	39.8%	60.2%	41.2%	58.8%	44.3%	55.7%
CONGRESSIONAL DISTRICT 27										
*Los Angeles	94,051	89,792	109,169	69,269	77,934	88,630	67,292	90,304	94,301	90,900
	51.2%	48.8%	61.2%	38.8%	46.8%	53.2%	42.7%	57.3%	50.9%	49.1%
CONGRESSIONAL DISTRICT 28										
*Los Angeles	44,551	82,096	80,539	38,741	60,573	53,896	32,095	76,918	58,080	70,195
	35.2%	64.8%	67.5%	32.5%	52.9%	47.1%	29.4%	70.6%	45.3%	54.7%
CONGRESSIONAL DISTRICT 29										
*Los Angeles	30,049	83,331	64,637	39,807	50,128	52,716	26,929	70,323	41,986	72,750
	26.5%	73.5%	61.9%	38.1%	48.7%	51.3%	27.7%	72.3%	36.6%	63.4%
CONGRESSIONAL DISTRICT 30										
*Los Angeles	38,029	72,445	54,432	49,446	35,307	65,032	35,572	59,829	40,637	70,230
	34.4%	65.6%	52.4%	47.6%	35.2%	64.8%	37.3%	62.7%	36.7%	63.3%
CONGRESSIONAL DISTRICT 31										
*Los Angeles	36,362	80,774	60,803	48,274	45,348	60,769	30,779	69,705	42,670	76,077
	31.0%	69.0%	55.7%	44.3%	42.7%	57.3%	30.6%	69.4%	35.9%	64.1%
CONGRESSIONAL DISTRICT 32										
*Los Angeles	52,864	91,085	69,070	67,169	46,262	84,934	51,115	74,147	51,068	93,820
	36.7%	63.3%	50.7%	49.3%	35.3%	64.7%	40.8%	59.2%	35.2%	64.8%
CONGRESSIONAL DISTRICT 33										
*Los Angeles	64,646	111,169	75,941	91,804	52,150	110,535	74,020	81,927	59,029	117,659
	36.8%	63.2%	45.3%	54.7%	32.1%	67.9%	47.5%	52.5%	33.4%	66.6%
CONGRESSIONAL DISTRICT 34										
*Los Angeles	37,609	83,318	56,109	58,271	35,856	75,502	36,659	69,273	37,407	83,812
	31.1%	68.9%	49.1%	50.9%	32.2%	67.8%	34.6%	65.4%	30.9%	69.1%
CONGRESSIONAL DISTRICT 35										
Inyo	3,036	4,564	2,783	4,440	2,398	4,439	3,063	3,595	1,078	6,596
*Los Angeles	358	585	350	556	204	683	349	493	119	828
San Bernardino	58,523	100,540	63,976	90,241	37,571	113,301	64,601	80,795	37,533	122,764
District Totals...	61,917	105,689	67,109	95,237	40,173	118,423	68,013	84,883	38,729	130,188
	36.9%	63.1%	41.3%	58.7%	25.3%	74.7%	44.5%	55.5%	22.9%	77.1%
CONGRESSIONAL DISTRICT 36										
Riverside	14,861	21,200	19,666	18,198	9,923	26,119	13,177	21,595	10,554	27,905
San Bernardino	34,075	67,843	46,830	51,761	24,737	72,214	34,818	58,237	26,296	76,679
District Totals	48,936	89,043	66,496	69,959	34,660	98,333	47,995	79,832	36,850	104,584
	35.5%	64.5%	48.7%	51.3%	26.1%	73.9%	37.5%	62.5%	26.1%	73.9%

SUPPLEMENT TO THE STATEMENT OF VOTE - RESULTS OF THE NOVEMBER SECOND GENERAL ELECTION
COUNTIES WITHIN POLITICAL DISTRICTS

STATE BALLOT MEASURES	Beverage Containers PROPOSITION 11		Weapons Freeze PROPOSITION 12		Water Resources PROPOSITION 13		Reapportionment PROPOSITION 14		Handgun Control PROPOSITION 15	
	Yes	No	Yes	No	Yes	No	Yes	No	Yes	No
CONGRESSIONAL DISTRICT 37										
Riverside	73,904	98,267	81,365	96,932	44,612	124,647	72,413	90,092	51,501	130,441
	42.9%	57.1%	45.6%	54.4%	26.4%	73.6%	44.6%	55.4%	28.3%	71.7%
CONGRESSIONAL DISTRICT 38										
Orange	45,525	96,857	62,445	76,405	38,973	94,863	48,989	79,194	38,775	104,536
	32.0%	68.0%	45.0%	55.0%	29.1%	70.9%	38.2%	61.8%	27.1%	72.9%
CONGRESSIONAL DISTRICT 39										
Orange	64,921	118,987	75,239	104,099	51,803	121,078	81,051	85,648	57,445	127,475
	35.3%	64.7%	42.0%	58.0%	30.0%	70.0%	48.6%	51.4%	31.1%	68.9%
CONGRESSIONAL DISTRICT 40										
Orange	86,760	122,084	94,778	109,722	65,711	130,129	100,858	87,931	83,222	126,776
	41.5%	58.5%	46.3%	53.7%	33.6%	66.4%	53.4%	46.6%	39.6%	60.4%
CONGRESSIONAL DISTRICT 41										
San Diego	85,295	122,711	95,042	106,973	68,317	126,785	94,517	88,440	88,275	119,815
	41.0%	59.0%	47.0%	53.0%	35.0%	65.0%	51.7%	48.3%	42.4%	57.6%
CONGRESSIONAL DISTRICT 42										
*Los Angeles	58,823	72,857	59,144	67,099	43,719	77,385	62,779	54,181	55,799	76,529
Orange	32,867	48,116	36,987	42,047	24,743	50,835	34,923	37,550	30,083	51,260
District Totals.....	91,690	120,973	96,131	109,146	68,462	128,220	97,702	91,731	85,882	127,789
	43.1%	56.9%	46.8%	53.2%	34.8%	65.2%	51.6%	48.4%	40.2%	59.8%
CONGRESSIONAL DISTRICT 43										
Orange	24,273	34,195	26,169	30,993	18,129	36,716	27,332	25,606	22,582	36,175
San Diego	49,874	79,284	48,976	75,978	32,455	89,482	61,832	53,020	44,954	83,982
District Totals.....	74,147	113,479	75,145	106,971	50,584	126,198	89,164	78,626	67,536	120,157
	39.5%	60.5%	41.3%	58.7%	28.6%	71.4%	53.1%	46.9%	36.0%	64.0%
CONGRESSIONAL DISTRICT 44										
San Diego	40,223	79,837	56,538	58,383	38,468	75,609	41,622	65,383	42,017	78,070
	33.5%	66.5%	49.2%	50.8%	33.7%	66.3%	38.9%	61.1%	35.0%	65.0%
CONGRESSIONAL DISTRICT 45										
Imperial	5,357	13,115	7,558	10,554	3,808	14,565	6,738	11,199	3,645	15,960
San Diego	54,340	100,287	63,165	86,358	44,696	101,972	67,239	71,148	51,223	103,648
District Totals.....	59,697	113,402	70,723	96,912	48,504	116,537	73,977	82,347	54,868	119,608
	34.5%	65.5%	42.2%	57.8%	29.4%	70.6%	47.3%	52.7%	31.4%	68.6%

STATE BALLOT MEASURES	Beverage Containers PROPOSITION 11		Weapons Freeze PROPOSITION 12		Water Resources PROPOSITION 13		Reapportionment PROPOSITION 14		Handgun Control PROPOSITION 15	
	Yes	No	Yes	No	Yes	No	Yes	No	Yes	No
ENATDRIAL DISTRICT 1										
Butte	26,999	34,185	30,295	30,195	12,222	46,144	27,491	26,333	13,423	46,892
El Dorado	15,916	17,627	15,122	17,696	6,964	25,009	13,518	17,243	7,610	25,889
Lassen	3,891	3,886	3,055	4,361	1,297	6,284	2,488	4,680	870	7,065
Modoc	1,684	1,999	1,041	2,432	378	3,186	1,462	1,791	303	3,438
Nevada	11,306	14,063	11,290	12,576	5,904	17,827	10,750	11,694	6,112	18,662
Placer	21,543	27,209	22,644	24,896	10,327	36,215	20,583	23,807	12,445	37,772
Plumas	3,560	4,227	3,450	4,133	1,582	5,747	2,809	4,105	1,431	6,314
Sierra	781	1,009	821	896	418	1,261	560	1,041	292	1,539
Siskiyou	7,205	8,607	7,019	8,261	2,970	12,035	5,483	8,782	1,953	14,079
Sutter	5,754	10,820	5,923	10,134	2,287	13,447	6,635	8,306	2,872	13,586
Yuba	3,895	8,692	4,630	7,329	1,751	10,390	4,146	7,572	1,767	10,943
District Totals.....	102,534	132,324	105,290	122,909	46,100	177,545	95,925	115,354	49,078	186,179
	43.7%	56.3%	46.1%	53.9%	20.6%	79.4%	45.4%	54.6%	20.9%	79.1%
ENATDRIAL DISTRICT 2										
Del Norte	2,492	3,842	2,376	3,574	1,003	4,779	2,166	3,371	840	5,367
Humboldt	23,747	23,684	24,673	21,051	15,446	28,826	14,339	26,700	11,696	35,913
Mendocino	15,924	10,356	13,945	11,958	8,104	16,258	9,854	12,160	7,011	19,038
?Solano	29,945	41,571	32,835	37,257	19,504	48,402	29,145	35,410	20,778	50,453
Sonoma	32,108	25,711	33,955	22,310	19,991	33,306	24,195	25,180	20,251	37,287
District Totals.....	104,216	105,164	107,784	96,150	64,048	131,571	79,699	102,821	60,576	148,058
	49.8%	50.2%	52.9%	47.1%	32.7%	67.3%	43.7%	56.3%	29.0%	71.0%
ENATDRIAL DISTRICT 3										
Marin	55,767	41,117	64,127	32,565	48,711	41,062	53,973	30,655	52,593	43,136
San Francisco	78,560	40,661	88,979	30,190	72,607	36,689	51,558	50,011	76,341	41,792
District Totals.....	134,327	81,778	153,106	62,755	121,318	77,751	105,531	80,666	128,934	84,928
	62.2%	37.8%	70.9%	29.1%	60.9%	39.1%	56.7%	43.3%	60.3%	39.7%
SENATDRIAL DISTRICT 4										
Colusa	1,779	2,892	1,660	2,833	478	3,994	1,889	2,279	584	4,069
Glenn	2,808	4,841	3,114	4,258	706	6,738	3,346	3,706	966	7,101
Lake	7,439	8,815	7,066	8,995	3,169	11,854	6,136	8,029	2,811	13,055
Napa	19,698	18,325	18,505	20,603	10,363	27,127	16,793	18,923	11,933	27,511
Shasta	15,389	30,615	20,060	25,189	8,022	36,036	16,546	25,145	5,801	40,200
Sonoma	34,922	30,292	35,493	27,922	21,696	38,473	31,338	25,177	24,155	40,828
Tehama	5,798	10,330	6,264	9,013	1,922	13,463	5,601	8,778	1,763	14,397
Trinity	2,092	3,567	2,396	3,033	1,354	3,976	1,765	3,177	745	4,960
Yolo	23,903	20,174	25,495	17,826	16,549	25,271	18,525	20,449	18,385	25,650
District Totals.....	113,828	129,851	120,053	119,672	64,259	166,932	101,939	115,663	67,143	177,771
	46.7%	53.3%	50.1%	49.9%	27.8%	72.2%	46.8%	53.2%	27.4%	72.6%
SENATDRIAL DISTRICT 5										
Alpine	209	182	209	174	138	232	170	179	100	310
Amador	3,651	6,413	4,305	5,272	1,627	7,807	3,659	5,153	1,747	8,429
Calaveras	3,917	5,733	3,851	5,662	1,605	7,903	3,785	5,120	1,811	8,151
&Sacramento	27,408	41,192	31,987	36,146	14,292	51,927	27,284	35,992	18,509	50,776
San Joaquin	40,376	64,275	44,476	54,155	17,095	82,480	44,013	50,516	23,939	82,164
Tuolumne	6,367	8,913	6,645	8,195	3,399	11,189	6,742	6,803	3,188	12,120
District Totals.....	81,928	126,708	91,473	109,604	38,156	161,538	85,653	103,763	49,294	161,950
	39.3%	60.7%	45.5%	54.5%	19.1%	80.9%	45.2%	54.8%	23.3%	76.7%
SENATDRIAL DISTRICT 6										
&Sacramento	113,123	139,253	134,202	117,042	64,965	177,855	101,030	130,433	85,896	169,190
	44.8%	55.2%	53.4%	46.6%	26.8%	73.2%	43.6%	56.4%	33.7%	66.3%
SENATDRIAL DISTRICT 7										
Contra Costa	101,457	113,548	114,817	93,521	87,608	110,719	94,161	93,761	83,784	127,080
	47.2%	52.8%	55.1%	44.9%	44.2%	55.8%	50.1%	49.9%	39.7%	60.3%
SENATORIAL DISTRICT 8										
San Francisco	55,969	41,011	67,684	28,807	52,719	36,852	37,993	45,328	52,255	43,781
San Mateo	41,252	45,933	49,467	35,592	34,303	45,407	37,286	37,842	37,863	48,769
District Totals.....	97,221	86,944	117,151	64,399	87,022	82,259	75,279	83,170	90,118	92,550
	52.8%	47.2%	64.5%	35.5%	51.4%	48.6%	47.5%	52.5%	49.3%	50.7%
SENATDRIAL DISTRICT 9										
Alameda	112,892	76,518	141,431	47,074	107,118	69,581	67,101	93,409	109,639	77,997
Contra Costa	20,505	14,057	18,852	15,233	17,649	14,743	21,682	9,341	18,859	15,280
District Totals...	133,397	90,575	160,283	62,307	124,767	84,324	88,783	102,750	128,498	93,277
	59.6%	40.4%	72.0%	28.0%	59.7%	40.3%	46.4%	53.6%	57.9%	42.1%

SUPPLEMENT TO THE STATEMENT OF VOTE - RESULTS OF THE NOVEMBER SECOND GENERAL ELECTION
COUNTIES WITHIN POLITICAL DISTRICTS

STATE BALLOT MEASURES	Beverage Containers PROPOSITION 11		Weapons Freeze PROPOSITION 12		Water Resources PROPOSITION 13		Reapportionment PROPOSITION 14		Handgun Control PROPOSITION 15	
	Yes	No	Yes	No	Yes	No	Yes	No	Yes	No
SENATORIAL DISTRICT 10										
Alameda	80,417	104,718	93,920	87,794	59,553	112,701	72,482	89,018	63,986	119,295
	43.4%	56.6%	51.7%	48.3%	34.6%	65.4%	44.9%	55.1%	34.9%	65.1%
SENATORIAL DISTRICT 11										
San Mateo	62,705	56,432	67,778	48,920	50,366	58,670	61,126	42,286	58,294	60,423
Santa Clara	77,818	46,917	70,874	50,185	57,595	57,439	72,670	36,776	67,735	55,229
District Totals.....	140,523	103,349	138,652	99,105	107,961	116,109	133,796	79,062	126,029	115,652
	57.6%	42.4%	58.3%	41.7%	48.2%	51.8%	62.9%	37.1%	52.1%	47.9%
SENATORIAL DISTRICT 12										
Santa Clara	47,716	47,207	49,811	41,722	30,326	57,701	40,737	42,222	37,291	56,707
Stanislaus	35,307	39,213	32,553	38,809	16,551	54,476	25,740	40,379	19,528	56,393
District Totals.....	83,023	86,420	82,364	80,531	46,877	112,177	66,477	82,601	56,819	113,100
	49.0%	51.0%	50.6%	49.4%	29.5%	70.5%	44.6%	55.4%	33.4%	66.6%
SENATORIAL DISTRICT 13										
Santa Clara	82,684	76,313	89,284	63,128	57,141	88,777	68,349	68,068	68,321	88,848
	52.0%	48.0%	58.6%	41.4%	39.2%	60.8%	50.1%	49.9%	43.5%	56.5%
SENATORIAL DISTRICT 14										
Fresno	17,229	18,989	19,884	15,621	8,377	26,092	10,198	21,414	10,647	26,373
@Madera	7,764	10,298	7,092	10,018	2,837	14,025	6,191	9,511	3,617	14,343
Mariposa	2,477	3,161	2,289	3,175	1,146	4,179	2,050	2,950	1,147	4,582
Merced	11,569	20,196	12,910	17,137	4,998	24,687	10,535	16,988	8,197	23,232
Monterey	1,053	1,440	863	1,579	374	1,914	1,045	1,178	358	2,048
San Luis Obispo	31,372	30,590	30,492	30,089	15,871	41,899	25,802	29,744	18,852	43,084
Santa Barbara	9,459	12,781	8,441	13,090	5,508	15,246	9,281	10,972	5,170	17,372
District Totals.....	80,923	97,455	81,971	90,709	39,111	128,042	65,102	92,757	47,988	131,034
	45.4%	54.6%	47.5%	52.5%	23.4%	76.6%	41.2%	58.8%	26.8%	73.2%
SENATORIAL DISTRICT 15										
Fresno	53,429	56,975	58,125	50,879	22,943	82,275	36,416	61,903	33,362	78,850
Tulare	30,642	36,073	29,314	35,796	10,011	53,606	23,122	36,838	14,967	51,963
District Totals.....	84,071	93,048	87,439	86,675	32,954	135,881	59,538	98,741	48,329	130,813
	47.5%	52.5%	50.2%	49.8%	19.5%	80.5%	37.6%	62.4%	27.0%	73.0%
SENATORIAL DISTRICT 16										
Kern	49,669	74,438	48,606	71,575	24,306	91,964	45,250	68,531	21,587	100,886
Kings	7,528	10,194	7,607	9,463	2,889	14,006	6,205	9,845	4,034	13,807
*Los Angeles	7,847	11,198	11,887	6,227	7,815	9,506	5,560	10,893	8,036	11,253
San Bernardino	3,058	5,152	3,460	4,510	1,877	6,013	2,839	4,809	1,250	7,068
District Totals.....	68,102	100,982	71,560	91,775	36,887	121,489	59,854	94,078	34,907	133,014
	40.3%	59.7%	43.8%	56.2%	23.3%	76.7%	38.9%	61.1%	20.8%	79.2%
SENATORIAL DISTRICT 17										
Monterey	35,679	38,885	37,200	36,857	19,155	48,770	30,968	34,480	26,004	45,844
San Benito	3,121	4,041	3,116	3,844	1,616	5,127	2,994	3,338	1,940	5,446
Santa Clara	11,999	12,556	12,767	10,996	7,119	15,582	10,266	11,172	8,717	15,528
Santa Cruz	43,119	31,936	46,365	27,283	27,975	42,330	31,321	34,596	36,127	40,682
District Totals.....	93,918	87,418	99,448	78,980	55,865	111,809	75,549	83,586	72,788	107,500
	51.8%	48.2%	55.7%	44.3%	33.3%	66.7%	47.5%	52.5%	40.4%	59.6%
SENATORIAL DISTRICT 18										
*Los Angeles	15,646	12,653	16,549	11,097	11,873	14,010	12,388	12,232	15,758	12,679
Santa Barbara	53,224	37,375	55,059	33,407	33,772	48,277	41,556	36,952	40,683	49,832
Ventura	42,649	46,795	45,134	42,662	26,627	57,371	37,261	44,950	27,111	61,329
District Totals.....	111,519	96,823	116,742	87,166	72,272	119,658	91,205	94,134	83,552	123,840
	53.5%	46.5%	57.3%	42.7%	37.7%	62.3%	49.2%	50.8%	40.3%	59.7%
SENATORIAL DISTRICT 19										
*Los Angeles	54,796	77,159	60,398	66,740	39,327	81,322	56,132	59,172	48,611	84,134
Ventura	36,666	49,751	39,182	46,112	24,960	56,000	38,766	40,294	29,774	56,445
District Totals.....	91,462	126,910	99,580	112,852	64,287	137,322	94,898	99,466	78,385	140,579
	41.9%	58.1%	46.9%	53.1%	31.9%	68.1%	48.8%	51.2%	35.8%	64.2%
SENATORIAL DISTRICT 20										
*Los Angeles	63,826	94,451	83,096	68,716	54,109	89,504	54,403	81,097	63,531	94,997
	40.3%	59.7%	54.7%	45.3%	37.7%	62.3%	40.1%	59.9%	40.1%	59.9%
SENATORIAL DISTRICT 21										
*Los Angeles	83,892	125,274	88,100	111,918	60,384	133,475	97,858	88,764	70,378	139,588
	40.1%	59.9%	44.0%	56.0%	31.1%	68.9%	52.4%	47.6%	33.5%	66.5%

STATE BALLOT MEASURES	Beverage Containers PROPOSITION 11 Yes	Beverage Containers PROPOSITION 11 No	Weapons Freeze PROPOSITION 12 Yes	Weapons Freeze PROPOSITION 12 No	Water Resources PROPOSITION 13 Yes	Water Resources PROPOSITION 13 No	Reapportionment PROPOSITION 14 Yes	Reapportionment PROPOSITION 14 No	Handgun Control PROPOSITION 15 Yes	Handgun Control PROPOSITION 15 No
SENATORIAL DISTRICT 22										
*Los Angeles	120,608	103,790	146,894	72,197	104,635	98,711	77,738	114,584	140,182	86,179
	53.7%	46.3%	67.0%	33.0%	51.5%	48.5%	40.4%	59.6%	61.9%	38.1%
SENATORIAL DISTRICT 23										
*Los Angeles	69,031	72,388	87,686	49,051	64,091	64,596	45,691	76,718	79,173	64,095
	48.8%	51.2%	64.1%	35.9%	49.8%	50.2%	37.3%	62.7%	55.3%	44.7%
SENATORIAL DISTRICT 24										
*Los Angeles	28,845	45,426	42,126	27,983	28,125	39,191	21,945	42,428	33,197	40,976
	38.8%	61.2%	60.1%	39.9%	41.8%	58.2%	34.1%	65.9%	44.8%	55.2%
SENATORIAL DISTRICT 25										
Inyo	3,036	4,564	2,783	4,440	2,398	4,439	3,063	3,595	1,078	6,596
*Los Angeles	25,382	42,969	29,941	35,370	21,146	42,373	28,902	31,799	22,953	45,771
Mono	1,579	1,725	1,551	1,661	1,148	1,922	1,326	1,590	778	2,540
San Bernardino	47,874	77,253	50,158	71,239	29,682	88,766	52,840	61,460	30,123	95,974
District Totals.....	77,871	126,511	84,433	112,710	54,374	137,500	86,131	98,444	54,932	150,881
	38.1%	61.9%	42.8%	57.2%	28.3%	71.7%	46.7%	53.3%	26.7%	73.3%
SENATORIAL DISTRICT 26										
*Los Angeles	41,948	82,720	62,774	54,759	40,085	74,112	37,286	70,749	45,458	79,501
	33.6%	66.4%	53.4%	46.6%	35.1%	64.9%	34.5%	65.5%	36.4%	63.6%
SENATORIAL DISTRICT 27										
*Los Angeles	25,729	72,074	60,863	28,578	48,338	39,826	19,210	63,621	39,142	60,187
	26.3%	73.7%	68.0%	32.0%	54.8%	45.2%	23.2%	76.8%	39.4%	60.6%
SENATORIAL DISTRICT 28										
*Los Angeles	59,324	107,030	103,869	53,301	77,885	73,107	42,215	100,970	75,174	93,368
	35.7%	64.3%	66.1%	33.9%	51.6%	48.4%	29.5%	70.5%	44.6%	55.4%
SENATORIAL DISTRICT 29										
*Los Angeles	93,239	116,922	99,807	101,647	71,301	121,664	92,215	92,407	87,208	124,080
	44.4%	55.6%	49.5%	50.5%	37.0%	63.0%	49.9%	50.1%	41.3%	58.7%
SENATORIAL DISTRICT 30										
*Los Angeles	39,369	80,745	60,075	52,702	43,104	66,394	35,283	68,642	42,439	78,761
	32.8%	67.2%	53.3%	46.7%	39.4%	60.6%	34.0%	66.0%	35.0%	65.0%
SENATORIAL DISTRICT 31										
*Los Angeles	40,520	72,841	48,424	59,776	32,298	72,509	45,672	54,557	37,401	76,462
Orange	34,789	57,189	38,947	50,890	26,556	59,850	43,542	39,948	33,975	58,580
District Totals.....	75,309	130,030	87,371	110,666	58,854	132,359	89,214	94,505	71,376	135,042
	36.7%	63.3%	44.1%	55.9%	30.8%	69.2%	48.6%	51.4%	34.6%	65.4%
SENATORIAL DISTRICT 32										
Orange	49,032	100,804	64,745	81,245	41,594	99,153	53,190	81,677	40,757	109,981
	32.7%	67.3%	44.3%	55.7%	29.6%	70.4%	39.4%	60.6%	27.0%	73.0%
SENATORIAL DISTRICT 33										
*Los Angeles	36,697	80,824	50,966	59,959	34,137	73,460	39,626	62,914	35,438	82,767
Orange	18,281	37,746	24,461	30,162	15,386	37,250	20,438	29,957	16,638	39,730
District Totals.....	54,978	118,570	75,427	90,121	49,523	110,710	60,064	92,871	52,076	122,497
	31.7%	68.3%	45.6%	54.4%	30.9%	69.1%	39.3%	60.7%	29.8%	70.2%
SENATORIAL DISTRICT 34										
*Los Angeles	6,841	15,715	10,866	10,593	6,998	13,900	7,575	12,401	7,367	15,329
San Bernardino	41,666	85,978	57,188	66,253	30,749	90,736	43,740	72,763	32,455	96,401
District Totals.....	48,507	101,693	68,054	76,846	37,747	104,636	51,315	85,164	39,822	111,730
	32.3%	67.7%	47.0%	53.0%	26.5%	73.5%	37.6%	62.4%	26.3%	73.7%
SENATORIAL DISTRICT 35										
Orange	83,161	138,727	95,201	121,884	65,761	142,709	102,251	99,030	76,256	146,781
	37.5%	62.5%	43.9%	56.1%	31.5%	68.5%	50.8%	49.2%	34.2%	65.8%
SENATORIAL DISTRICT 36										
Riverside	73,431	99,274	84,975	94,361	45,811	124,732	69,303	94,555	51,647	131,206
	42.5%	57.5%	47.4%	52.6%	26.9%	73.1%	42.3%	57.7%	28.2%	71.8%
SENATORIAL DISTRICT 37										
Orange	69,083	85,773	72,264	79,085	50,062	94,659	73,732	65,317	64,481	91,150
Riverside	15,334	20,193	16,056	20,769	8,724	26,034	16,287	17,132	10,408	27,140
San Diego	16,394	32,450	16,958	30,224	10,743	35,847	21,592	22,365	11,800	37,065
District Totals.....	100,811	138,416	105,278	130,078	69,529	156,540	111,611	104,814	86,689	155,355
	42.1%	57.9%	44.7%	55.3%	30.8%	69.2%	51.6%	48.4%	35.8%	64.2%

SUPPLEMENT TO THE STATEMENT OF VOTE - RESULTS OF THE NOVEMBER SECOND GENERAL ELECTION
COUNTIES WITHIN POLITICAL DISTRICTS

STATE BALLOT MEASURES	Beverage Containers PROPOSITION 11		Weapons Freeze PROPOSITION 12		Water Resources PROPOSITION 13		Reapportionment PROPOSITION 14		Handgun Control PROPOSITION 15	
	Yes	No	Yes	No	Yes	No	Yes	No	Yes	No
SENATORIAL DISTRICT 38										
San Diego	95,526	134,032	99,707	123,084	70,138	145,466	107,058	95,589	94,632	134,807
	41.6%	58.4%	44.8%	55.2%	32.5%	67.5%	52.8%	47.2%	41.2%	58.8%
SENATORIAL DISTRICT 39										
Imperial	5,357	13,115	7,558	10,554	3,808	14,565	6,738	11,199	3,645	15,960
San Diego	72,091	121,751	83,706	103,870	59,380	123,286	86,289	85,106	73,014	121,092
District Totals.....	77,448	134,866	91,264	114,424	63,188	137,851	93,027	96,305	76,659	137,052
	36.5%	63.5%	44.4%	55.6%	31.4%	68.6%	49.1%	50.9%	35.9%	64.1%
SENATORIAL DISTRICT 40										
San Diego	45,721	93,886	63,350	70,514	43,675	89,249	50,271	74,931	47,023	92,551
	32.7%	67.3%	47.3%	52.7%	32.9%	67.1%	40.2%	59.8%	33.7%	66.3%

SUPPLEMENT TO THE STATEMENT OF VOTE - RESULTS OF THE NOVEMBER SECOND GENERAL ELECTION
COUNTIES WITHIN POLITICAL DISTRICTS

STATE BALLOT MEASURES	Beverage Containers PROPOSITION 11		Weapons Freeze PROPOSITION 12		Water Resources PROPOSITION 13		Reapportionment PROPOSITION 14		Handgun Control PROPOSITION 15	
	Yes	No	Yes	No	Yes	No	Yes	No	Yes	No
SSEMBLY DISTRICT 1										
Butte	3,402	5,285	3,989	4,611	1,183	7,205	4,127	3,615	1,276	7,341
Glenn	2,808	4,841	3,114	4,258	706	6,738	3,346	3,706	966	7,101
Lassen	3,891	3,886	3,055	4,361	1,297	6,284	2,488	4,680	870	7,065
Modoc	1,684	1,999	1,041	2,432	378	3,186	1,462	1,791	303	3,438
Plumas	3,560	4,227	3,450	4,133	1,582	5,747	2,809	4,105	1,431	6,314
Shasta	15,389	30,615	20,060	25,189	8,022	36,036	16,546	25,145	5,801	40,200
Siskiyou	7,205	8,607	7,019	8,261	2,970	12,035	5,483	8,782	1,953	14,079
Tehama	5,798	10,330	6,264	9,013	1,922	13,463	5,601	8,778	1,763	14,397
Trinity	2,092	3,567	2,396	3,033	1,354	3,976	1,765	3,177	745	4,960
District Totals.....	45,829	73,357	50,388	65,291	19,414	94,670	43,627	63,779	15,108	104,895
	38.5%	61.5%	43.6%	56.4%	17.0%	83.0%	40.6%	59.4%	12.6%	87.4%
SSEMBLY DISTRICT 2										
Del Norte	2,492	3,842	2,376	3,574	1,003	4,779	2,166	3,371	840	5,367
Humboldt	23,747	23,684	24,673	21,051	15,446	28,826	14,339	26,700	11,696	35,913
Mendocino	15,924	10,356	13,945	11,958	8,104	16,258	9,854	12,160	7,011	19,038
Sonoma	24,398	17,670	24,109	16,728	14,099	24,719	17,820	18,158	14,050	27,836
District Totals.....	66,561	55,552	65,103	53,311	38,652	74,582	44,179	60,389	33,597	88,154
	54.5%	45.5%	55.0%	45.0%	34.1%	65.9%	42.2%	57.8%	27.6%	72.4%
SSEMBLY DISTRICT 3										
Butte	23,597	28,900	26,306	25,584	11,039	38,939	23,364	22,718	12,147	39,551
Colusa	1,779	2,892	1,660	2,833	478	3,994	1,889	2,279	584	4,069
Nevada	11,306	14,063	11,290	12,576	5,904	17,827	10,750	11,694	6,112	18,662
Sierra	781	1,009	821	896	418	1,261	560	1,041	292	1,539
Sutter	5,754	10,820	5,923	10,134	2,287	13,447	6,635	8,306	2,872	13,586
Yuba	3,895	8,692	4,630	7,329	1,751	10,390	4,146	7,572	1,767	10,943
District Totals.....	47,112	66,376	50,630	59,352	21,877	85,858	47,344	53,610	23,774	88,350
	41.5%	58.5%	46.0%	54.0%	20.3%	79.7%	46.9%	53.1%	21.2%	78.8%
SSEMBLY DISTRICT 4										
?Solano	29,945	41,571	32,835	37,257	19,504	48,402	29,145	35,410	20,778	50,453
Yolo	17,723	10,441	18,200	9,602	13,494	13,177	11,992	12,496	14,603	13,458
District Totals.....	47,668	52,012	51,035	46,859	32,998	61,579	41,137	47,906	35,381	63,911
	47.8%	52.2%	52.1%	47.9%	34.9%	65.1%	46.2%	53.8%	35.6%	64.4%
ASSEMBLY DISTRICT 5										
Placer	12,594	16,834	13,427	15,150	6,131	21,944	12,517	14,330	7,637	22,638
&Sacramento	36,366	53,142	42,015	47,123	18,450	68,529	36,276	47,328	24,078	66,236
District Totals	48,960	69,976	55,442	62,273	24,581	90,473	48,793	61,658	31,715	88,874
	41.2%	58.8%	47.1%	52.9%	21.4%	78.6%	44.2%	55.8%	26.3%	73.7%
ASSEMBLY DISTRICT 6										
&Sacramento	58,641	66,722	67,517	57,190	33,937	86,400	51,385	62,992	45,001	81,631
	46.8%	53.2%	54.1%	45.9%	28.2%	71.8%	44.9%	55.1%	35.5%	64.5%
ASSEMBLY DISTRICT 7										
Alpine	209	182	209	174	138	232	170	179	100	310
Amador	3,651	6,413	4,305	5,272	1,627	7,807	3,659	5,153	1,747	8,429
Calaveras	3,917	5,733	3,851	5,662	1,605	7,903	3,785	5,120	1,811	8,151
El Dorado	15,916	17,627	15,122	17,696	6,964	25,009	13,518	17,243	7,610	25,889
Mono	1,579	1,725	1,551	1,661	1,148	1,922	1,326	1,590	778	2,540
Placer	8,949	10,375	9,217	9,746	4,196	14,271	8,066	9,477	4,808	15,134
&Sacramento	12,265	20,276	15,948	16,385	6,695	24,556	11,772	17,982	8,775	24,202
Tuolumne	6,367	8,913	6,645	8,195	3,399	11,189	6,742	6,803	3,188	12,120
District Totals.....	52,853	71,244	56,848	64,791	25,772	92,889	49,038	63,547	28,817	96,775
	42.6%	57.4%	46.7%	53.3%	21.7%	78.3%	43.6%	56.4%	22.9%	77.1%
ASSEMBLY DISTRICT 8										
Lake	7,439	8,815	7,066	8,995	3,169	11,854	6,136	8,029	2,811	13,055
Napa	19,698	18,325	18,505	20,603	10,363	27,127	16,793	18,923	11,933	27,511
Sonoma	27,982	24,040	28,493	22,078	17,800	30,132	25,335	19,581	19,743	32,053
Yolo	6,180	9,733	7,295	8,224	3,055	12,094	6,533	7,953	3,782	12,192
District Totals.....	61,299	60,913	61,359	59,900	34,387	81,207	54,817	54,486	38,269	84,811
	50.2%	49.8%	50.6%	49.4%	29.7%	70.3%	50.2%	49.8%	31.1%	68.9%
ASSEMBLY DISTRICT 9										
Marin	55,767	41,117	64,127	32,565	48,711	41,062	53,973	30,655	52,593	43,136
Sonoma	14,650	14,293	16,846	11,426	9,788	16,928	12,358	12,618	10,613	18,226
District Totals....	70,417	55,410	80,973	43,991	58,499	57,990	66,331	43,273	63,206	61,362
	56.0%	44.0%	64.8%	35.2%	50.2%	49.8%	60.5%	39.5%	50.7%	49.3%

SUPPLEMENT TO THE STATEMENT OF VOTE – RESULTS OF THE NOVEMBER SECOND GENERAL ELECTION
COUNTIES WITHIN POLITICAL DISTRICTS

STATE BALLOT MEASURES	Beverage Containers PROPOSITION 11		Weapons Freeze PROPOSITION 12		Water Resources PROPOSITION 13		Reapportionment PROPOSITION 14		Handgun Control PROPOSITION 15	
	Yes	No	Yes	No	Yes	No	Yes	No	Yes	No
ASSEMBLY DISTRICT 10										
Contra Costa	7,299	13,720	10,011	10,310	6,419	13,263	7,292	11,293	5,323	15,385
&Sacramento	33,259	40,305	40,709	32,490	20,175	50,297	28,881	38,123	26,551	47,897
San Joaquin	6,988	11,041	5,815	11,210	2,412	14,905	8,815	7,677	3,264	15,043
District Totals.....	47,546	65,066	56,535	54,010	29,006	78,465	44,988	57,093	35,138	78,325
	42.2%	57.8%	51.1%	48.9%	27.0%	73.0%	44.1%	55.9%	31.0%	69.0%
ASSEMBLY DISTRICT 11										
Contra Costa	44,480	54,754	55,364	39,684	39,494	50,823	35,971	48,909	34,554	62,077
	44.8%	55.2%	58.2%	41.8%	43.7%	56.3%	42.4%	57.6%	35.8%	64.2%
ASSEMBLY DISTRICT 12										
Alameda	70,193	27,293	77,055	20,381	65,599	25,854	38,936	43,404	66,585	30,032
Contra Costa	20,495	17,656	22,573	14,656	18,059	17,349	17,355	15,880	17,746	19,712
District Totals.....	90,688	44,949	99,628	35,037	83,658	43,203	56,291	59,284	84,331	49,744
	66.9%	33.1%	74.0%	26.0%	65.9%	34.1%	48.7%	51.3%	62.9%	37.1%
ASSEMBLY DISTRICT 13										
Alameda	39,598	44,641	58,853	24,613	38,285	39,831	26,246	45,265	39,672	43,669
	47.0%	53.0%	70.5%	29.5%	49.0%	51.0%	36.7%	63.3%	47.6%	52.4%
ASSEMBLY DISTRICT 14										
Alameda	40,962	57,947	55,496	41,331	33,370	58,475	34,568	51,162	34,758	63,072
	41.4%	58.6%	57.3%	42.7%	36.3%	63.7%	40.3%	59.7%	35.5%	64.5%
ASSEMBLY DISTRICT 15										
Alameda	15,956	18,046	13,432	20,119	10,298	21,457	16,006	13,944	11,485	22,211
Contra Costa	49,688	41,475	45,721	44,104	41,285	44,027	55,225	27,020	45,020	45,186
District Totals.....	65,644	59,521	59,153	64,223	51,583	65,484	71,231	40,964	56,505	67,397
	52.4%	47.6%	47.9%	52.1%	44.1%	55.9%	63.5%	36.5%	45.6%	54.4%
ASSEMBLY DISTRICT 16										
San Francisco	48,169	30,207	58,317	19,929	46,240	26,201	29,001	37,894	45,179	32,697
	61.5%	38.5%	74.5%	25.5%	63.8%	36.2%	43.4%	56.6%	58.0%	42.0%
ASSEMBLY DISTRICT 17										
San Francisco	69,342	38,314	79,980	27,546	64,016	34,718	45,787	46,118	67,298	39,118
	64.4%	35.6%	74.4%	25.6%	64.8%	35.2%	49.8%	50.2%	63.2%	36.8%
ASSEMBLY DISTRICT 18										
Alameda	26,600	33,309	30,515	28,424	19,119	36,665	23,827	28,652	21,125	38,308
Santa Clara	10,355	10,650	10,810	9,516	6,766	12,850	8,667	9,942	7,891	12,988
District Totals.....	36,955	43,959	41,325	37,940	25,885	49,515	32,494	38,594	29,016	51,296
	45.7%	54.3%	52.1%	47.9%	34.3%	65.7%	45.7%	54.3%	36.1%	63.9%
ASSEMBLY DISTRICT 19										
San Francisco	17,018	13,151	18,366	11,522	15,070	12,622	14,763	11,327	16,119	13,758
San Mateo	28,215	33,878	36,277	24,281	24,443	32,412	23,658	29,686	25,531	36,304
District Totals.....	45,233	47,029	54,643	35,803	39,513	45,034	38,421	41,013	41,650	50,062
	49.0%	51.0%	60.4%	39.6%	46.7%	53.3%	48.4%	51.6%	45.4%	54.6%
ASSEMBLY DISTRICT 20										
San Mateo	64,416	58,337	67,368	52,991	50,901	61,488	65,777	41,182	60,821	61,244
	52.5%	47.5%	56.0%	44.0%	45.3%	54.7%	61.5%	38.5%	49.8%	50.2%
ASSEMBLY DISTRICT 21										
San Mateo	11,326	10,150	13,600	7,240	9,325	10,177	8,977	9,260	9,805	11,644
Santa Clara	48,338	29,618	48,096	27,354	37,763	33,701	42,031	25,176	42,248	34,574
District Totals.....	59,664	39,768	61,696	34,594	47,088	43,878	51,008	34,436	52,053	46,218
	60.0%	40.0%	64.1%	35.9%	51.8%	48.2%	59.7%	40.3%	53.0%	47.0%
ASSEMBLY DISTRICT 22										
Santa Clara	68,554	50,429	62,446	52,618	47,276	62,653	64,676	40,002	56,877	60,629
	57.6%	42.4%	54.3%	45.7%	43.0%	57.0%	61.8%	38.2%	48.4%	51.6%
ASSEMBLY DISTRICT 23										
Santa Clara	37,290	35,393	42,034	27,393	25,589	40,904	28,635	33,149	31,130	40,671
	51.3%	48.7%	60.5%	39.5%	38.5%	61.5%	46.3%	53.7%	43.4%	56.6%
ASSEMBLY DISTRICT 24										
Santa Clara	41,546	42,495	44,691	36,217	26,586	51,234	35,687	37,264	33,498	49,686
	49.4%	50.6%	55.2%	44.8%	34.2%	65.8%	48.9%	51.1%	40.3%	59.7%

SUPPLEMENT TO THE STATEMENT OF VOTE - RESULTS OF THE NOVEMBER SECOND GENERAL ELECTION
COUNTIES WITHIN POLITICAL DISTRICTS

STATE BALLOT MEASURES	Beverage Containers PROPOSITION 11		Weapons Freeze PROPOSITION 12		Water Resources PROPOSITION 13		Reapportionment PROPOSITION 14		Handgun Control PROPOSITION 15	
	Yes	No	Yes	No	Yes	No	Yes	No	Yes	No
ASSEMBLY DISTRICT 25										
Merced	4,781	7,073	4,993	6,145	1,742	9,444	3,522	6,719	2,515	9,248
Monterey	11,720	18,046	13,088	16,220	5,843	21,457	11,338	15,073	7,484	21,282
San Benito	3,121	4,041	3,116	3,844	1,616	5,127	2,994	3,338	1,940	5,446
Santa Clara	14,134	14,408	14,659	12,933	8,201	18,157	12,326	12,705	10,420	17,764
District Totals.....	33,756	43,568	35,856	39,142	17,402	54,185	30,180	37,835	22,359	53,740
	43.7%	56.3%	47.8%	52.2%	24.3%	75.7%	44.4%	55.6%	29.4%	70.6%
ASSEMBLY DISTRICT 26										
San Joaquin	33,388	53,234	38,661	42,945	14,683	67,575	35,198	42,839	20,675	67,121
	38.5%	61.5%	47.4%	52.6%	17.8%	82.2%	45.1%	54.9%	23.5%	76.5%
ASSEMBLY DISTRICT 27										
Merced	2,217	4,397	2,445	3,872	938	5,289	2,173	3,712	1,564	4,960
Stanislaus	35,307	39,213	32,553	38,809	16,551	54,476	25,740	40,379	19,528	56,393
District Totals.....	37,524	43,610	34,998	42,681	17,489	59,765	27,913	44,091	21,092	61,353
	46.2%	53.8%	45.1%	54.9%	22.6%	77.4%	38.8%	61.2%	25.6%	74.4%
ASSEMBLY DISTRICT 28										
Monterey	17,735	16,420	18,657	15,464	9,950	20,989	13,899	15,780	13,940	18,884
Santa Cruz	43,119	31,936	46,365	27,283	27,975	42,330	31,321	34,596	36,127	40,682
District Totals.....	60,854	48,356	65,022	42,747	37,925	63,319	45,220	50,376	50,067	59,566
	55.7%	44.3%	60.3%	39.7%	37.5%	62.5%	47.3%	52.7%	45.7%	54.3%
ASSEMBLY DISTRICT 29										
Monterey	7,277	5,859	6,318	6,752	3,736	8,238	6,776	4,805	4,938	7,726
San Luis Obispo	31,372	30,590	30,492	30,089	15,871	41,899	25,802	29,744	18,852	43,084
Santa Barbara	11,270	15,539	10,071	15,907	6,803	18,287	11,432	13,133	6,351	20,765
District Totals.....	49,919	51,988	46,881	52,748	26,410	68,424	44,010	47,682	30,141	71,575
	49.0%	51.0%	47.1%	52.9%	27.8%	72.2%	48.0%	52.0%	29.6%	70.4%
ASSEMBLY DISTRICT 30										
Fresno	11,880	12,602	12,767	11,098	5,365	18,051	6,939	14,372	6,564	18,551
Kings	7,528	10,194	7,607	9,463	2,889	14,006	6,205	9,845	4,034	13,807
@Madera	4,156	5,841	3,815	5,611	1,397	7,928	3,343	5,252	1,988	7,950
Merced	4,571	8,726	5,472	7,120	2,318	9,954	4,840	6,557	4,118	9,024
District Totals.....	28,135	37,363	29,661	33,292	11,969	49,939	21,327	36,026	16,704	49,332
	43.0%	57.0%	47.1%	52.9%	19.3%	80.7%	37.2%	62.8%	25.3%	74.7%
ASSEMBLY DISTRICT 31										
Fresno	39,900	45,032	46,356	37,420	18,146	62,557	25,340	49,906	25,304	61,037
	47.0%	53.0%	55.3%	44.7%	22.5%	77.5%	33.7%	66.3%	29.3%	70.7%
ASSEMBLY DISTRICT 32										
Fresno	18,878	18,330	18,886	17,982	7,609	27,759	14,335	19,039	12,141	25,635
@Madera	2,827	3,564	2,615	3,528	1,130	4,873	2,212	3,459	1,256	5,100
Mariposa	2,477	3,161	2,289	3,175	1,146	4,179	2,050	2,950	1,147	4,582
Tulare	23,681	26,776	22,333	27,012	7,694	40,401	17,686	27,762	11,657	39,030
District Totals.....	47,863	51,831	46,123	51,697	17,779	77,212	36,283	53,210	26,201	74,347
	48.0%	52.0%	47.2%	52.8%	18.7%	81.3%	40.5%	59.5%	26.1%	73.9%
ASSEMBLY DISTRICT 33										
Kern	23,197	36,356	25,476	32,049	11,854	43,780	19,345	34,965	10,724	47,740
Tulare	6,961	9,297	6,981	8,784	2,317	13,205	5,436	9,076	3,310	12,933
District Totals.....	30,158	45,653	32,457	40,833	14,171	56,985	24,781	44,041	14,034	60,673
	39.8%	60.2%	44.3%	55.7%	19.9%	80.1%	36.0%	64.0%	18.8%	81.2%
ASSEMBLY DISTRICT 34										
Inyo	3,036	4,564	2,783	4,440	2,398	4,439	3,063	3,595	1,078	6,596
Kern	26,472	38,082	23,130	39,526	12,452	48,184	25,905	33,566	10,863	53,146
San Bernardino	10,096	18,752	10,971	16,901	5,965	21,579	10,265	16,323	4,081	23,127
District Totals ...	39,604	61,398	36,884	60,867	20,815	74,202	39,233	53,484	16,022	84,869
	39.2%	60.8%	37.7%	62.3%	21.9%	78.1%	42.3%	57.7%	15.9%	84.1%
ASSEMBLY DISTRICT 35										
Santa Barbara	45,574	27,329	47,614	23,704	29,212	36,394	33,888	28,404	36,179	36,463
Ventura	13,113	17,048	14,743	14,821	8,864	19,688	11,619	16,238	8,360	21,368
District Totals .	58,687	44,377	62,357	38,525	38,076	56,082	45,507	44,642	44,539	57,831
	56.9%	43.1%	61.8%	38.2%	40.4%	59.6%	50.5%	49.5%	43.5%	56.5%
ASSEMBLY DISTRICT 36										
Ventura	51,303	59,201	53,698	55,244	33,134	70,313	49,976	51,235	39,109	70,967
	46.4%	53.6%	49.3%	50.7%	32.0%	68.0%	49.4%	50.6%	35.5%	64.5%

SUPPLEMENT TO THE STATEMENT OF VOTE - RESULTS OF THE NOVEMBER SECOND GENERAL ELECTION
COUNTIES WITHIN POLITICAL DISTRICTS

STATE BALLOT MEASURES	Beverage Containers PROPOSITION 11		Weapons Freeze PROPOSITION 12		Water Resources PROPOSITION 13		Reapportionment PROPOSITION 14		Handgun Control PROPOSITION 15	
	Yes	No	Yes	No	Yes	No	Yes	No	Yes	No
ASSEMBLY DISTRICT 37										
*Los Angeles	18,720	35,210	18,028	33,477	11,880	38,110	21,590	26,682	10,006	44,339
Santa Barbara	5,839	7,288	5,815	6,886	3,265	8,842	5,517	6,387	3,323	9,976
Ventura	14,899	20,297	15,875	18,709	9,589	23,370	14,432	17,771	9,416	25,439
District Totals.....	39,458	62,795	39,718	59,072	24,734	70,322	41,539	50,840	22,745	79,754
	38.6%	61.4%	40.2%	59.8%	26.0%	74.0%	45.0%	55.0%	22.2%	77.8%
ASSEMBLY DISTRICT 38										
*Los Angeles	47,810	65,344	52,172	56,881	34,120	69,026	48,884	49,898	43,080	70,756
	42.3%	57.7%	47.8%	52.2%	33.1%	66.9%	49.5%	50.5%	37.8%	62.2%
ASSEMBLY DISTRICT 39										
*Los Angeles	29,616	47,763	37,485	36,120	24,807	45,345	26,996	39,363	26,638	51,093
	38.3%	61.7%	50.9%	49.1%	35.4%	64.6%	40.7%	59.3%	34.3%	65.7%
ASSEMBLY DISTRICT 40										
*Los Angeles	39,937	53,130	51,714	37,980	33,659	50,406	32,563	46,860	42,731	50,465
	42.9%	57.1%	57.7%	42.3%	40.0%	60.0%	41.0%	59.0%	45.9%	54.1%
ASSEMBLY DISTRICT 41										
*Los Angeles	44,193	63,731	46,524	56,689	32,962	66,205	48,499	46,913	37,881	70,260
	40.9%	59.1%	45.1%	54.9%	33.2%	66.8%	50.8%	49.2%	35.0%	65.0%
ASSEMBLY DISTRICT 42										
*Los Angeles	48,415	65,255	53,481	55,203	36,084	68,844	55,652	45,504	45,980	68,221
	42.6%	57.4%	49.2%	50.8%	34.4%	65.6%	55.0%	45.0%	40.3%	59.7%
ASSEMBLY DISTRICT 43										
*Los Angeles	67,995	57,713	79,841	42,912	55,085	58,547	47,455	60,748	79,064	47,759
	54.1%	45.9%	65.0%	35.0%	48.5%	51.5%	43.9%	56.1%	62.3%	37.7%
ASSEMBLY DISTRICT 44										
*Los Angeles	70,289	53,228	80,482	40,395	58,203	53,223	44,790	60,822	75,795	48,779
	56.9%	43.1%	66.6%	33.4%	52.2%	47.8%	42.4%	57.6%	60.8%	39.2%
ASSEMBLY DISTRICT 45										
*Los Angeles	48,360	46,335	60,333	31,588	43,826	41,828	30,700	50,956	56,810	39,404
	51.1%	48.9%	65.6%	34.4%	51.2%	48.8%	37.6%	62.4%	59.0%	41.0%
ASSEMBLY DISTRICT 46										
*Los Angeles	22,864	23,638	28,053	16,668	20,487	21,665	16,149	24,137	25,591	21,470
	49.2%	50.8%	62.7%	37.3%	48.6%	51.4%	40.1%	59.9%	54.4%	45.6%
ASSEMBLY DISTRICT 47										
*Los Angeles	11,733	31,631	27,724	12,046	21,849	17,165	8,542	28,111	17,082	26,901
	27.1%	72.9%	69.7%	30.3%	56.0%	44.0%	23.3%	76.7%	38.8%	61.2%
ASSEMBLY DISTRICT 48										
*Los Angeles	14,003	41,378	33,108	17,598	25,585	24,449	11,091	36,076	21,152	34,773
	25.3%	74.7%	65.3%	34.7%	51.1%	48.9%	23.5%	76.5%	37.8%	62.2%
ASSEMBLY DISTRICT 49										
*Los Angeles	39,142	59,623	64,547	29,507	47,594	41,806	26,222	58,781	49,367	50,531
	39.6%	60.4%	68.6%	31.4%	53.2%	46.8%	30.8%	69.2%	49.4%	50.6%
ASSEMBLY DISTRICT 50										
*Los Angeles	25,464	54,353	47,407	27,231	35,386	36,853	19,754	48,862	32,845	47,997
	31.9%	68.1%	63.5%	36.5%	49.0%	51.0%	28.8%	71.2%	40.6%	59.4%
ASSEMBLY DISTRICT 51										
*Los Angeles	54,676	66,240	53,858	62,328	40,541	70,574	57,029	49,869	50,098	71,387
	45.2%	54.8%	46.4%	53.6%	36.5%	63.5%	53.3%	46.7%	41.2%	58.8%
ASSEMBLY DISTRICT 52										
*Los Angeles	34,331	60,888	40,674	50,166	26,991	61,015	38,794	45,493	31,612	64,041
	36.1%	63.9%	44.8%	55.2%	30.7%	69.3%	46.0%	54.0%	33.0%	67.0%
ASSEMBLY DISTRICT 53										
*Los Angeles	25,509	48,805	35,524	34,732	26,195	41,449	23,152	41,190	25,617	49,449
	34.3%	65.7%	50.6%	49.4%	38.7%	61.3%	36.0%	64.0%	34.1%	65.9%

SUPPLEMENT TO THE STATEMENT OF VOTE - RESULTS OF THE NOVEMBER SECOND GENERAL ELECTION
COUNTIES WITHIN POLITICAL DISTRICTS

STATE BALLOT MEASURES	Beverage Containers PROPOSITION 11		Weapons Freeze PROPOSITION 12		Water Resources PROPOSITION 13		Reapportionment PROPOSITION 14		Handgun Control PROPOSITION 15	
	Yes	No	Yes	No	Yes	No	Yes	No	Yes	No
ASSEMBLY DISTRICT 54										
*Los Angeles	26,008	53,038	38,237	35,665	26,989	44,661	24,875	43,216	27,389	52,668
	32.9%	67.1%	51.7%	48.3%	37.7%	62.3%	36 5%	63 5%	34 2%	65 8%
ASSEMBLY DISTRICT 55										
*Los Angeles	22,239	30,098	30,754	18,838	20,125	27,265	16,331	29,063	24,220	28,288
	42.5%	57.5%	62.0%	38.0%	42 5%	57.5%	36 0%	64 0%	46 1%	53 9%
ASSEMBLY DISTRICT 56										
*Los Angeles	8,979	18,618	15,988	9,703	10,497	14,267	6,445	17,228	12,111	15,400
	32.5%	67.5%	62.2%	37.8%	42.4%	57.6%	27 2%	72.8%	44 0%	56 0%
ASSEMBLY DISTRICT 57										
*Los Angeles	23,103	40,154	31,603	27,960	21,752	35,765	20,769	33,866	22,899	40,909
	36.5%	63.5%	53.1%	46.9%	37.8%	62 2%	38 0%	62 0%	35 9%	64 1%
ASSEMBLY DISTRICT 58										
*Los Angeles	28,614	34,633	32,617	27,819	21,539	36,174	27,371	28,172	27,865	35,639
Orange	23,910	33,250	26,504	29,310	17,645	35,651	24,946	26,087	21,831	35,555
District Totals.....	52,524	67,883	59,121	57,129	39,184	71,825	52,317	54,259	49,696	71,194
	43.6%	56.4%	50.9%	49.1%	35.3%	64 7%	49 1%	50 9%	41 1%	58 9%
ASSEMBLY DISTRICT 59										
*Los Angeles	27,304	48,803	39,452	32,190	25,354	43,698	23,657	41,775	31,145	45,269
	35.9%	64.1%	55.1%	44.9%	36.7%	63.3%	36.2%	63 8%	40 8%	59 2%
ASSEMBLY DISTRICT 60										
*Los Angeles	18,154	39,340	26,813	27,562	16,984	36,024	17,355	33,162	17,311	40,262
	31.6%	68.4%	49.3%	50.7%	32 0%	68 0%	34 4%	65 6%	30 1%	69 9%
ASSEMBLY DISTRICT 61										
San Bernardino	39,513	62,992	41,778	57,751	25,014	72,041	43,992	49,600	26,437	76,775
	38.5%	61.5%	42.0%	58.0%	25.8%	74 2%	47 0%	53 0%	25 6%	74 4%
ASSEMBLY DISTRICT 62										
*Los Angeles	37,589	64,162	43,913	53,026	30,417	63,686	43,406	46,731	33,523	68,779
	36.9%	63.1%	45.3%	54 7%	32.3%	67 7%	48 2%	51 8%	32 8%	67 2%
ASSEMBLY DISTRICT 63										
*Los Angeles	24,795	54,638	34,469	40,536	23,660	49,149	26,744	42,817	24,426	55,463
	31.2%	68.8%	46.0%	54 0%	32.5%	67 5%	38 4%	61 6%	30 6%	69 4%
ASSEMBLY DISTRICT 64										
Orange	38,898	66,894	44,084	59,077	30,332	69,036	46,542	49,223	34,934	71,516
	36.8%	63.2%	42.7%	57.3%	30.5%	69 5%	48 6%	51 4%	32 8%	67 2%
ASSEMBLY DISTRICT 65										
*Los Angeles	6,700	15,494	10,651	10,398	6,878	13,620	7,427	12,197	7,186	15,138
San Bernardino	14,750	34,568	20,346	27,362	11,885	35,052	16,890	28,098	11,960	37,655
District Totals.....	21,450	50,062	30,997	37,760	18,763	48,672	24,317	40,295	19,146	52,793
	30.0%	70.0%	45.1%	54.9%	27 8%	72 2%	37 6%	62 4%	26 6%	73 4%
ASSEMBLY DISTRICT 66										
San Bernardino	28,239	52,071	37,711	39,988	19,444	56,843	28,272	45,011	21,350	59,886
	35.2%	64.8%	48 5%	51 5%	25 5%	74 5%	38 6%	61 4%	26 3%	73 7%
ASSEMBLY DISTRICT 67										
Orange	35,753	70,172	42,729	60,681	29,220	70,515	47,839	48 537	31,661	74,763
	33.8%	66 2%	41 3%	58 7%	29 3%	70 7%	49 6%	50 4%	29 7%	70 3%
ASSEMBLY DISTRICT 68										
Riverside	33,992	46,307	41,916	41,916	21,506	58,334	29,746	47 063	22,701	62,706
	42.3%	57 7%	50 0%	50 0%	26 9%	73 1%	38 7%	61 3%	26 6%	73 4%
ASSEMBLY DISTRICT 69										
Orange	42,687	63,046	49,586	53,988	33,552	65,318	47,124	47 823	40 194	66,084
	40.4%	59 6%	47 9%	52 1%	33 9%	66 1%	49 6%	50 4%	37 8%	62 2%
ASSEMBLY DISTRICT 70										
Orange	55,464	71,183	57,329	66,693	40,657	78 276	64,477	50 387	54 338	73 042
	43.8%	56 2%	46 2%	53 8%	34 2%	65 8%	56 1%	43 9%	42 7%	57 3%

SUPPLEMENT TO THE STATEMENT OF VOTE – RESULTS OF THE NOVEMBER SECOND GENERAL ELECTION
COUNTIES WITHIN POLITICAL DISTRICTS

STATE BALLOT MEASURES	Beverage Containers PROPOSITION 11		Weapons Freeze PROPOSITION 12		Water Resources PROPOSITION 13		Reapportionment PROPOSITION 14		Handgun Control PROPOSITION 15	
	Yes	No	Yes	No	Yes	No	Yes	No	Yes	No
ASSEMBLY DISTRICT 71										
Orange	30,628	64,136	40,791	51,469	25,657	63,333	33,741	51,512	26,755	68,593
	32.3%	67.7%	44.2%	55.8%	28.8%	71.2%	39.6%	60.4%	28.1%	71.9%
ASSEMBLY DISTRICT 72										
Orange	20,933	44,432	28,712	35,080	18,212	43,281	22,326	36,629	17,201	48,602
	32.0%	68.0%	45.0%	55.0%	29.6%	70.4%	37.9%	62.1%	26.1%	73.9%
ASSEMBLY DISTRICT 73										
Riverside	43,707	59,265	48,200	58,573	26,940	74,155	44,438	52,703	31,210	77,668
	42.4%	57.6%	45.1%	54.9%	26.6%	73.4%	45.7%	54.3%	28.7%	71.3%
ASSEMBLY DISTRICT 74										
Orange	6,073	7,126	5,883	6,968	4,084	8,211	6,158	5,731	5,193	8,067
San Diego	31,903	51,429	30,877	49,655	20,855	57,846	38,662	35,553	27,177	55,966
District Totals.....	37,976	58,555	36,760	56,623	24,939	66,057	44,820	41,284	32,370	64,033
	39.3%	60.7%	39.4%	60.6%	27.4%	72.6%	52.1%	47.9%	33.6%	66.4%
ASSEMBLY DISTRICT 75										
San Diego	50,838	58,941	51,706	55,457	38,414	64,596	53,302	43,595	52,372	57,429
	46.3%	53.7%	48.2%	51.8%	37.3%	62.7%	55.0%	45.0%	47.7%	52.3%
ASSEMBLY DISTRICT 76										
Riverside	11,066	13,895	10,915	14,641	6,089	18,277	11,406	11,921	8,144	17,972
San Diego	29,829	57,055	32,500	51,493	21,098	61,254	40,290	37,421	26,543	60,361
District Totals.....	40,895	70,950	43,415	66,134	27,187	79,531	51,696	49,342	34,687	78,333
	36.6%	63.4%	39.6%	60.4%	25.5%	74.5%	51.2%	48.8%	30.7%	69.3%
ASSEMBLY DISTRICT 77										
San Diego	38,616	73,476	46,087	62,222	32,433	73,270	49,298	49,841	38,618	73,606
	34.5%	65.5%	42.6%	57.4%	30.7%	69.3%	49.7%	50.3%	34.4%	65.6%
ASSEMBLY DISTRICT 78										
San Diego	42,755	63,819	52,065	50,973	36,538	63,617	43,399	50,037	44,855	61,898
	40.1%	59.9%	50.5%	49.5%	36.5%	63.5%	46.4%	53.6%	42.0%	58.0%
ASSEMBLY DISTRICT 79										
San Diego	20,677	43,171	30,284	30,566	19,466	41,245	21,014	35,956	21,391	42,314
	32.4%	67.6%	49.8%	50.2%	32.1%	67.9%	36.9%	63.1%	33.6%	66.4%
ASSEMBLY DISTRICT 80										
Imperial	5,357	13,115	7,558	10,554	3,808	14,565	6,738	11,199	3,645	15,960
San Diego	15,114	34,228	20,202	27,326	15,132	32,020	19,245	25,588	15,513	33,941
District Totals.....	20,471	47,343	27,760	37,880	18,940	46,585	25,983	36,787	19,158	49,901
	30.2%	69.8%	42.3%	57.7%	28.9%	71.1%	41.4%	58.6%	27.7%	72.3%

SUPPLEMENT TO THE STATEMENT OF VOTE - RESULTS OF THE NOVEMBER SECOND GENERAL ELECTION
COUNTIES WITHIN POLITICAL DISTRICTS

STATE BALLOT MEASURES	Beverage Containers PROPOSITION 11		Weapons Freeze PROPOSITION 12		Water Resources PROPOSITION 13		Reapportionment PROPOSITION 14		Handgun Control PROPOSITION 15	
	Yes	No	Yes	No	Yes	No	Yes	No	Yes	No
) OF EQUALIZATION DIST 1										
Alpine	209	182	209	174	138	232	170	179	100	310
Amador	3,651	6,413	4,305	5,272	1,627	7,807	3,659	5,153	1,747	8,429
Calaveras	3,917	5,733	3,851	5,662	1,605	7,903	3,785	5,120	1,811	8,151
El Dorado	15,916	17,627	15,122	17,696	6,964	25,009	13,518	17,243	7,610	25,889
Inyo	3,036	4,564	2,783	4,440	2,398	4,439	3,063	3,595	1,078	6,596
*Los Angeles	273,407	420,352	329,349	335,921	218,725	418,435	271,029	336,083	255,812	440,889
@Madera	7,764	10,298	7,092	10,018	2,837	14,025	6,191	9,511	3,617	14,343
Mariposa	2,477	3,161	2,289	3,175	1,146	4,179	2,050	2,950	1,147	4,582
Merced	11,569	20,196	12,910	17,137	4,998	24,687	10,535	16,988	8,197	23,232
Mono	1,579	1,725	1,551	1,661	1,148	1,922	1,326	1,590	778	2,540
Monterey	36,732	40,325	38,063	38,436	19,529	50,684	32,013	35,658	26,362	47,892
Placer	21,543	27,209	22,644	24,896	10,327	36,215	20,583	23,807	12,445	37,772
San Benito	3,121	4,041	3,116	3,844	1,616	5,127	2,994	3,338	1,940	5,446
San Francisco	134,529	81,672	156,663	58,997	125,326	73,541	89,551	95,339	128,596	85,573
San Luis Obispo	31,372	30,590	30,492	30,089	15,871	41,899	25,802	29,744	18,852	43,084
San Mateo	103,957	102,365	117,245	84,512	84,669	104,077	98,412	80,128	96,157	109,192
Santa Barbara	62,683	50,156	63,500	46,497	39,280	63,523	50,837	47,924	45,853	67,204
Santa Cruz	43,119	31,936	46,365	27,283	27,975	42,330	31,321	34,596	36,127	40,682
Stanislaus	35,307	39,213	32,553	38,809	16,551	54,476	25,740	40,379	19,528	56,393
Tuolumne	6,367	8,913	6,645	8,195	3,399	11,189	6,742	6,803	3,188	12,120
Ventura	79,315	96,546	84,316	88,774	51,587	113,371	76,027	85,244	56,885	117,774
District Totals.....	881,570	1,003,217	981,063	851,488	637,716	1,105,070	775,348	881,372	727,830	1,158,093
	46.8%	53.2%	53.5%	46.5%	36.6%	63.4%	46.8%	53.2%	38.6%	61.4%
) OF EQUALIZATION DIST 2										
Fresno	70,658	75,964	78,009	66,500	31,320	108,367	46,614	83,317	44,009	105,223
Imperial	5,357	13,115	7,558	10,554	3,808	14,565	6,738	11,199	3,645	15,960
Kern	49,669	74,438	48,606	71,575	24,306	91,964	45,250	68,531	21,587	100,886
Kings	7,528	10,194	7,607	9,463	2,889	14,006	6,205	9,845	4,034	13,807
Orange	254,346	420,239	295,618	363,266	199,359	433,621	293,153	315,929	232,107	446,222
Riverside	88,765	119,467	101,031	115,130	54,535	150,766	85,590	111,687	62,055	158,346
San Bernardino	92,598	168,383	110,806	142,002	62,308	185,515	99,419	139,032	63,828	199,443
San Diego	229,732	382,119	263,721	327,692	183,936	393,848	265,210	277,991	226,469	385,515
Tulare	30,642	36,073	29,314	35,796	10,011	53,606	23,122	36,838	14,967	51,963
District Totals.....	829,295	1,299,992	942,270	1,141,978	572,472	1,446,258	871,301	1,054,369	672,701	1,477,365
	38.9%	61.1%	45.2%	54.8%	28.4%	71.6%	45.2%	54.8%	31.3%	68.7%
) OF EQUALIZATION DIST 3										
Alameda	193,309	181,236	235,351	134,868	166,671	182,282	139,583	182,427	173,625	197,292
Butte	26,999	34,185	30,295	30,195	12,222	46,144	27,491	26,333	13,423	46,892
Colusa	1,779	2,892	1,660	2,833	478	3,994	1,889	2,279	584	4,069
Contra Costa	121,962	127,605	133,669	108,754	105,257	125,462	115,843	103,102	102,643	142,360
Del Norte	2,492	3,842	2,376	3,574	1,003	4,779	2,166	3,371	840	5,367
Glenn	2,808	4,841	3,114	4,258	706	6,738	3,346	3,706	966	7,101
Humboldt	23,747	23,684	24,673	21,051	15,446	28,826	14,339	26,700	11,696	35,913
Lake	7,439	8,815	7,066	8,995	3,169	11,854	6,136	8,029	2,811	13,055
Lassen	3,891	3,886	3,055	4,361	1,297	6,284	2,488	4,680	870	7,065
Marin	55,767	41,117	64,127	32,565	48,711	41,062	53,973	30,655	52,593	43,136
Mendocino	15,924	10,356	13,945	11,958	8,104	16,258	9,854	12,160	7,011	19,038
Modoc	1,684	1,999	1,041	2,432	378	3,186	1,462	1,791	303	3,438
Napa	19,698	18,325	18,505	20,603	10,363	27,127	16,793	18,923	11,933	27,511
Nevada	11,306	14,063	11,290	12,576	5,904	17,827	10,750	11,694	6,112	18,662
Plumas	3,560	4,227	3,450	4,133	1,582	5,747	2,809	4,105	1,431	6,314
&Sacramento	140,531	180,445	166,189	153,188	79,257	229,782	128,314	166,425	104,405	219,966
San Joaquin	40,376	64,275	44,476	54,155	17,095	82,480	44,013	50,516	23,939	82,164
Santa Clara	220,217	182,993	222,736	166,031	152,181	219,499	192,022	158,238	182,064	216,312
Shasta	15,389	30,615	20,060	25,189	8,022	36,036	16,546	25,145	5,801	40,200
Sierra	781	1,009	821	896	418	1,261	560	1,041	292	1,539
Siskiyou	7,205	8,607	7,019	8,261	2,970	12,035	5,483	8,782	1,953	14,079
?Solano	29,945	41,571	32,835	37,257	19,504	48,402	29,145	35,410	20,778	50,453
Sonoma	67,030	56,003	69,448	50,232	41,687	71,779	55,533	50,357	44,406	78,115
Sutter	5,754	10,820	5,923	10,134	2,287	13,447	6,635	8,306	2,872	13,586
Tehama	5,798	10,330	6,264	9,013	1,922	13,463	5,601	8,778	1,763	14,397
Trinity	2,092	3,567	2,396	3,033	1,354	3,976	1,765	3,177	745	4,960
Yolo	23,903	20,174	25,495	17,826	16,549	25,271	18,525	20,449	18,385	25,650
Yuba	3,895	8,692	4,630	7,329	1,751	10,390	4,146	7,572	1,767	10,943
District Totals.....	1,055,281	1,100,174	1,161,909	945,700	726,288	1,295,391	917,210	984,131	796,011	1,349,577
	49.0%	51.0%	55.1%	44.9%	35.9%	64.1%	48.2%	51.8%	37.1%	62.9%
) OF EQUALIZATION DIST 4										
*Los Angeles	540,133	793,827	734,972	534,693	526,926	689,225	448,670	707,865	595,634	749,238
	40.5%	59.5%	57.9%	42.1%	43.3%	56.7%	38.8%	61.2%	44.3%	55.7%

76686-862 12-82 1,500 LDA





GROVER CLEVELAND won the popular vote in the election of 1888, but Benjamin Harrison won the electoral vote and the presidency. There was no doubt how the makers of "Bandana" cigars felt about the election. They proudly proclaimed Cleveland as one of their "standard bearers".

Other political figures were incorporated into trademarks for commercial products in the 19th and early 20th century. Washington and Grant graced the inside of cigar boxes, Lincoln added a touch of partriotism to California fruits, and C. F. Curry, California's 19th Secretary of State, appeared on a product label.

Cover reproductions are taken from the extensive collection of California trademarks registered in the Office of the Secretary of State and preserved in the California State Archives.